1912 Certified Sanborn Map

Site Name: Laramie 3rd Street PCE Project
Address: Laramie 3rd Street PCE Project

City, ST, ZIP: Laramie WY 82072

Client: TriHydro Corp

EDR Inquiry: 3826819.3
Order Date: 1/10/2014 1:41:01 PM
Certification # 811A-464F-AD16

Copyright: 1912

The certified Sanborn Library search results in this report can be authenticated by visiting www.edrnet.com/sanborn and entering the certification number. Only Environmental Data Resources Inc. (EDR) is authorized to grant rights for commercial reproduction of maps by The Sanborn Library LLC, the copyright holder for the collection.

Certification # 811A-464F-AD16

This Certified Sanborn Map combines the following sheets.
Outlined areas indicate map sheets within the collection.

0 Feet 165 330 660

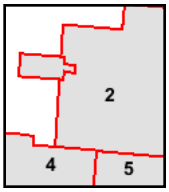

Volume 1, Sheet 2
Volume 1, Sheet 4
Volume 1, Sheet 5

N

1907 Certified Sanborn Map

Site Name: Laramie 3rd Street PCE Project
Address: Laramie 3rd Street PCE Project

City, ST, ZIP: Laramie WY 82072

Client: TriHydro Corp

EDR Inquiry: 3826819.3
Order Date: 1/10/2014 1:41:01 PM
Certification # 811A-464F-AD16

Copyright: 1907

The certified Sanborn Library search results in this report can be authenticated by visiting www.edrnet.com/sanborn and entering the certification number. Only Environmental Data Resources Inc. (EDR) is authorized to grant rights for commercial reproduction of maps by The Sanborn Library LLC, the copyright holder for the collection.

Certification # 811A-464F-AD16

This Certified Sanborn Map combines the following sheets.
Outlined areas indicate map sheets within the collection.

0 Feet 165 330 660

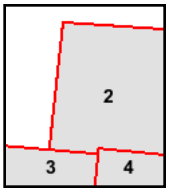

Volume 1, Sheet 2
Volume 1, Sheet 3
Volume 1, Sheet 4

N

1894 Certified Sanborn Map

Site Name: Laramie 3rd Street PCE Project
Address: Laramie 3rd Street PCE Project

City, ST, ZIP: Laramie WY 82072

Client: TriHydro Corp

EDR Inquiry: 3826819.3
Order Date: 1/10/2014 1:41:01 PM
Certification # 811A-464F-AD16

Copyright: 1894

The certified Sanborn Library search results in this report can be authenticated by visiting www.edrnet.com/sanborn and entering the certification number. Only Environmental Data Resources Inc. (EDR) is authorized to grant rights for commercial reproduction of maps by The Sanborn Library LLC, the copyright holder for the collection.

Certification # 811A-464F-AD16

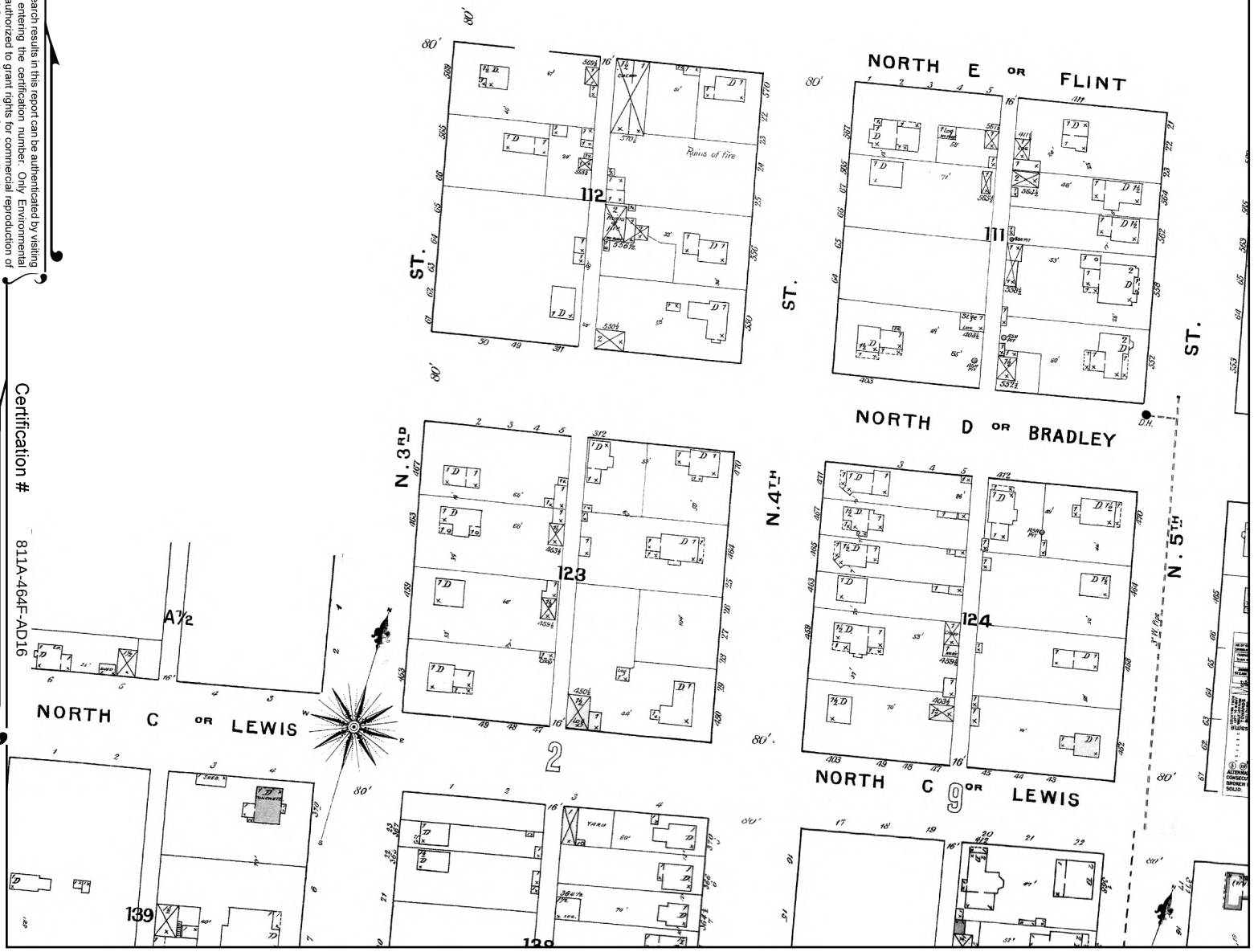

This Certified Sanborn Map combines the following sheets.
Outlined areas indicate map sheets within the collection.

0 Feet 165 330 660

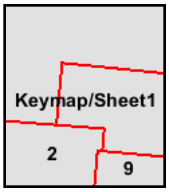

Volume 1, Sheet Keymap/Sheet1
Volume 1, Sheet 2
Volume 1, Sheet 9

N

1890 Certified Sanborn Map

Site Name: Laramie 3rd Street PCE Project
Address: Laramie 3rd Street PCE Project

City, ST, ZIP: Laramie WY 82072

Client: TriHydro Corp

EDR Inquiry: 3826819.3
Order Date: 1/10/2014 1:41:01 PM
Certification # 811A-464F-AD16

Copyright: 1890

The certified Sanborn Library search results in this report can be authenticated by visiting www.edrnet.com/sanborn and entering the certification number. Only Environmental Data Resources Inc. (EDR) is authorized to grant rights for commercial reproduction of maps by The Sanborn Library LLC, the copyright holder for the collection.

Certification # 811A-464F-AD16

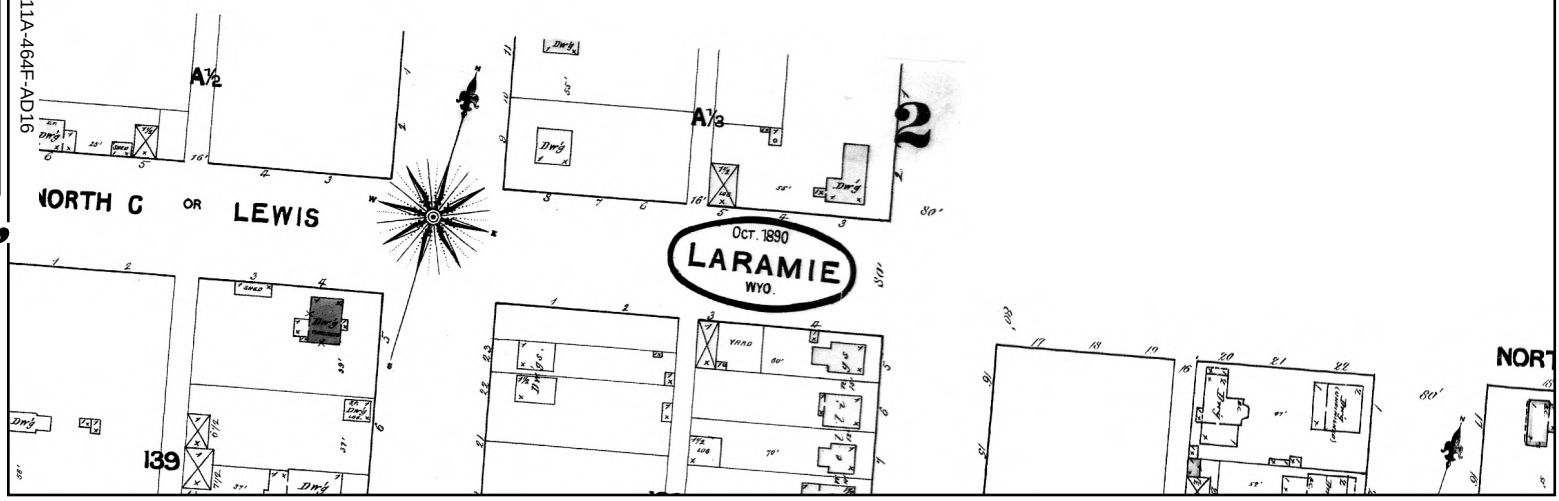

This Certified Sanborn Map combines the following sheets.
Outlined areas indicate map sheets within the collection.

0 Feet 165 330 660

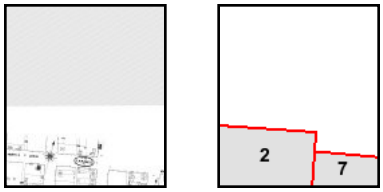

Volume 1, Sheet 2
Volume 1, Sheet 7

N