Laramie 3rd Street PCE Project

Laramie 3rd Street PCE Project

Laramie, WY 82072

Inquiry Number: 3826819.3

January 10, 2014

Certified Sanborn® Map Report

EDR® Environmental Data Resources Inc

440 Wheelers Farms Road
Milford, CT 06461
800.352.0050
www.edrnet.com

Certified Sanborn® Map Report

1/10/14

Site Name:	Client Name:
Laramie 3rd Street PCE Project	TriHydro Corp
Laramie 3rd Street PCE Project	1252 Commerce Drive
Laramie, WY 82072	Laramie, WY 82070
EDR Inquiry # 3826819.3	Contact: Christina Hiegel

EDR® Environmental Data Resources Inc

The complete Sanborn Library collection has been searched by EDR, and fire insurance maps covering the target property location provided by TriHydro Corp were identified for the years listed below. The certified Sanborn Library search results in this report can be authenticated by visiting www.edrnet.com/sanborn and entering the certification number. Only Environmental Data Resources Inc. (EDR) is authorized to grant rights for commercial reproduction of maps by Sanborn Library LLC, the copyright holder for the collection.

Certified Sanborn Results:

Site Name: Laramie 3rd Street PCE Project
Address: Laramie 3rd Street PCE Project
City, State, Zip: Laramie, WY 82072
Cross Street:
P.O. # 999-021-009
Project: Laramie 3rd Street PCE
Certification # 811A-464F-AD16

Maps Provided:

1960	1894
1946	1890
1931	1887
1924	1883
1912	
1907	

Sanborn® Library search results
Certification # 811A-464F-AD16

The Sanborn Library includes more than 1.2 million Sanborn fire insurance maps, which track historical property usage in approximately 12,000 American cities and towns. Collections searched:

- ✔ Library of Congress
- ✔ University Publications of America
- ✔ EDR Private Collection

The Sanborn Library LLC Since 1866™

Limited Permission To Make Copies

TriHydro Corp (the client) is permitted to make up to THREE photocopies of this Sanborn Map transmittal and each fire insurance map accompanying this report solely for the limited use of its customer. No one other than the client is authorized to make copies. Upon request made directly to an EDR Account Executive, the client may be permitted to make a limited number of additional photocopies. This permission is conditioned upon compliance by the client, its customer and their agents with EDR's copyright policy; a copy of which is available upon request.

Disclaimer - Copyright and Trademark notice

This Report contains certain information obtained from a variety of public and other sources reasonably available to Environmental Data Resources, Inc. It cannot be concluded from this Report that coverage information for the target and surrounding properties does not exist from other sources. NO WARRANTY EXPRESSED OR IMPLIED, IS MADE WHATSOEVER IN CONNECTION WITH THIS REPORT. ENVIRONMENTAL DATA RESOURCES, INC. SPECIFICALLY DISCLAIMS THE MAKING OF ANY SUCH WARRANTIES, INCLUDING WITHOUT LIMITATION, MERCHANTABILITY OR FITNESS FOR A PARTICULAR USE OR PURPOSE. ALL RISK IS ASSUMED BY THE USER. IN NO EVENT SHALL ENVIRONMENTAL DATA RESOURCES, INC. BE LIABLE TO ANYONE, WHETHER ARISING OUT OF ERRORS OR OMISSIONS, NEGLIGENCE, ACCIDENT OR ANY OTHER CAUSE, FOR ANY LOSS OF DAMAGE, INCLUDING, WITHOUT LIMITATION, SPECIAL, INCIDENTAL CONSEQUENTIAL, OR EXEMPLARY DAMAGES. ANY LIABILITY ON THE PART OF ENVIRONMENTAL DATA RESOURCES, INC. IS STRICTLY LIMITED TO A REFUND OF THE AMOUNT PAID FOR THIS REPORT. Purchaser accepts this Report "AS IS". Any analyses, estimates, ratings, environmental risk levels or risk codes provided in this Report are provided for illustrative purposes only, and are not intended to provide, nor should they be interpreted as providing any facts regarding, or prediction or forecast of, any environmental risk for any property. Only a Phase I Environmental Site Assessment performed by an environmental professional can provide information regarding the environmental risk for any property. Additionally, the information provided in this Report is not to be construed as legal advice.

Copyright 2014 by Environmental Data Resources, Inc. All rights reserved. Reproduction in any media or format, in whole or in part, of any report or map of Environmental Data Resources, Inc., or its affiliates, is prohibited without prior written permission.

EDR and its logos (including Sanborn and Sanborn Map) are trademarks of Environmental Data Resources, Inc. or its affiliates. All other trademarks used herein are the property of their respective owners.

Sanborn Sheet Thumbnails

This Certified Sanborn Map Report is based upon the following Sanborn Fire Insurance map sheets.

1960 Source Sheets

Volume 1, Sheet 2



Volume 1, Sheet 3

Volume 1, Sheet 7

Volume 1, Sheet 22

Volume 1, Sheet 23

1946 Source Sheets



Volume 1, Sheet 2



Volume 1, Sheet 3

Volume 1, Sheet 7

Volume 1, Sheet 22



Volume 1, Sheet 23

1931 Source Sheets



Volume 1, Sheet 2



Volume 1, Sheet 3

Volume 1, Sheet 7

Volume 1, Sheet 23

1924 Source Sheets

Volume 1, Sheet 2



Volume 1, Sheet 3

Volume 1, Sheet 4

Volume 1, Sheet 20

Volume 1, Sheet 21

1912 Source Sheets

Volume 1, Sheet 3

Volume 1, Sheet 4

Volume 1, Sheet 7

Volume 1, Sheet 8

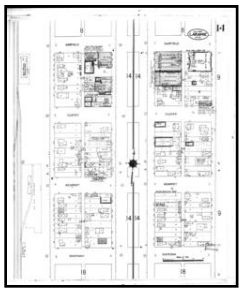

Volume 1, Sheet 14

1907 Source Sheets

Volume 1, Sheet 3

Volume 1, Sheet 6

Volume 1, Sheet 7

Volume 1, Sheet 16



Volume 1, Sheet 17

1894 Source Sheets



Volume 1, Sheet 3



Volume 1, Sheet 4

Volume 1, Sheet 12

1890 Source Sheets

Volume 1, Sheet 2



Volume 1, Sheet 3



Volume 1, Sheet 4

1887 Source Sheets



Volume 1, Sheet Keymap/Sheet1

Volume 1, Sheet 2

Volume 1, Sheet 3

1883 Source Sheets

Volume 1, Sheet 1

Volume 1, Sheet 2

1960 Certified Sanborn Map

The certified Sanborn Library search results in this report can be authenticated by visiting www.edrnet.com/sanborn and entering the certification number. Only Environmental Data Resources Inc. (EDR) is authorized to grant rights for commercial reproduction of maps by The Sanborn Library LLC, the copyright holder for the collection.

Certification # 811A-464F-AD16

Site Name:	Laramie 3rd Street PCE Project
Address:	Laramie 3rd Street PCE Project
City, ST, ZIP:	Laramie WY 82072
Client:	TriHydro Corp
EDR Inquiry:	3826819.3
Order Date:	1/10/2014 1:41:01 PM
Certification #	811A-464F-AD16
Copyright:	1960

This Certified Sanborn Map combines the following sheets.
Outlined areas indicate map sheets within the collection.

0 Feet 165 330 660

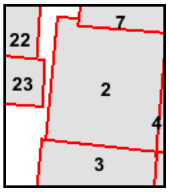

Volume 1, Sheet 2
Volume 1, Sheet 3
Volume 1, Sheet 7
Volume 1, Sheet 22
Volume 1, Sheet 23

N