1931 Certified Sanborn Map

The certified Sanborn Library search results in this report can be authenticated by visiting www.edrnet.com/sanborn and entering the certification number. Only Environmental Data Resources Inc. (EDR) is authorized to grant rights for commercial reproduction of maps by The Sanborn Library LLC, the copyright holder for the collection.

Certification # 811A-464F-AD16

Site Name:	Laramie 3rd Street PCE Project
Address:	Laramie 3rd Street PCE Project
City, ST, ZIP:	Laramie WY 82072
Client:	TriHydro Corp
EDR Inquiry:	3826819.3
Order Date:	1/10/2014 1:41:01 PM
Certification #	811A-464F-AD16
Copyright:	1931

This Certified Sanborn Map combines the following sheets.
Outlined areas indicate map sheets within the collection.

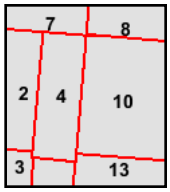

Volume 1, Sheet 2
Volume 1, Sheet 4
Volume 1, Sheet 7
Volume 1, Sheet 8
Volume 1, Sheet 10
Volume 1, Sheet 13

0 Feet 165 330 660

N

1924 Certified Sanborn Map

The certified Sanborn Library search results in this report can be authenticated by visiting www.edrnet.com/sanborn and entering the certification number. Only Environmental Data Resources Inc. (EDR) is authorized to grant rights for commercial reproduction of maps by The Sanborn Library LLC, the copyright holder for the collection.

Certification # 811A-464F-AD16

Site Name:	Laramie 3rd Street PCE Project
Address:	Laramie 3rd Street PCE Project
City, ST, ZIP:	Laramie WY 82072
Client:	TriHydro Corp
EDR Inquiry:	3826819.3
Order Date:	1/10/2014 1:41:01 PM
Certification #	811A-464F-AD16
Copyright:	1924

This Certified Sanborn Map combines the following sheets.
Outlined areas indicate map sheets within the collection.

0 Feet 165 330 660

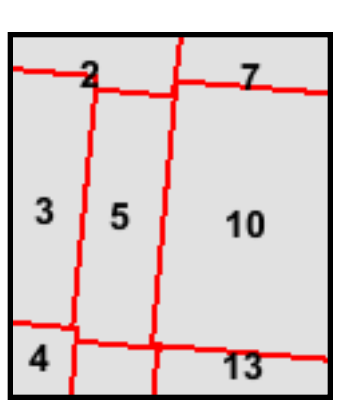

- Volume 1, Sheet 2
- Volume 1, Sheet 3
- Volume 1, Sheet 5
- Volume 1, Sheet 7
- Volume 1, Sheet 10
- Volume 1, Sheet 13

1912 Certified Sanborn Map

The certified Sanborn Library search results in this report can be authenticated by visiting www.edrnet.com/sanborn and entering the certification number. Only Environmental Data Resources Inc. (EDR) is authorized to grant rights for commercial reproduction of maps by The Sanborn Library LLC, the copyright holder for the collection.

Certification # 811A-464F-AD16

Site Name:	Laramie 3rd Street PCE Project
Address:	Laramie 3rd Street PCE Project
City, ST, ZIP:	Laramie WY 82072
Client:	TriHydro Corp
EDR Inquiry:	3826819.3
Order Date:	1/10/2014 1:41:01 PM
Certification #	811A-464F-AD16
Copyright:	1912

This Certified Sanborn Map combines the following sheets.
Outlined areas indicate map sheets within the collection.

0 Feet 165 330 660

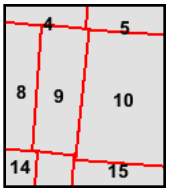

Volume 1, Sheet 4
Volume 1, Sheet 5
Volume 1, Sheet 8
Volume 1, Sheet 9
Volume 1, Sheet 10
Volume 1, Sheet 15

N

1907 Certified Sanborn Map

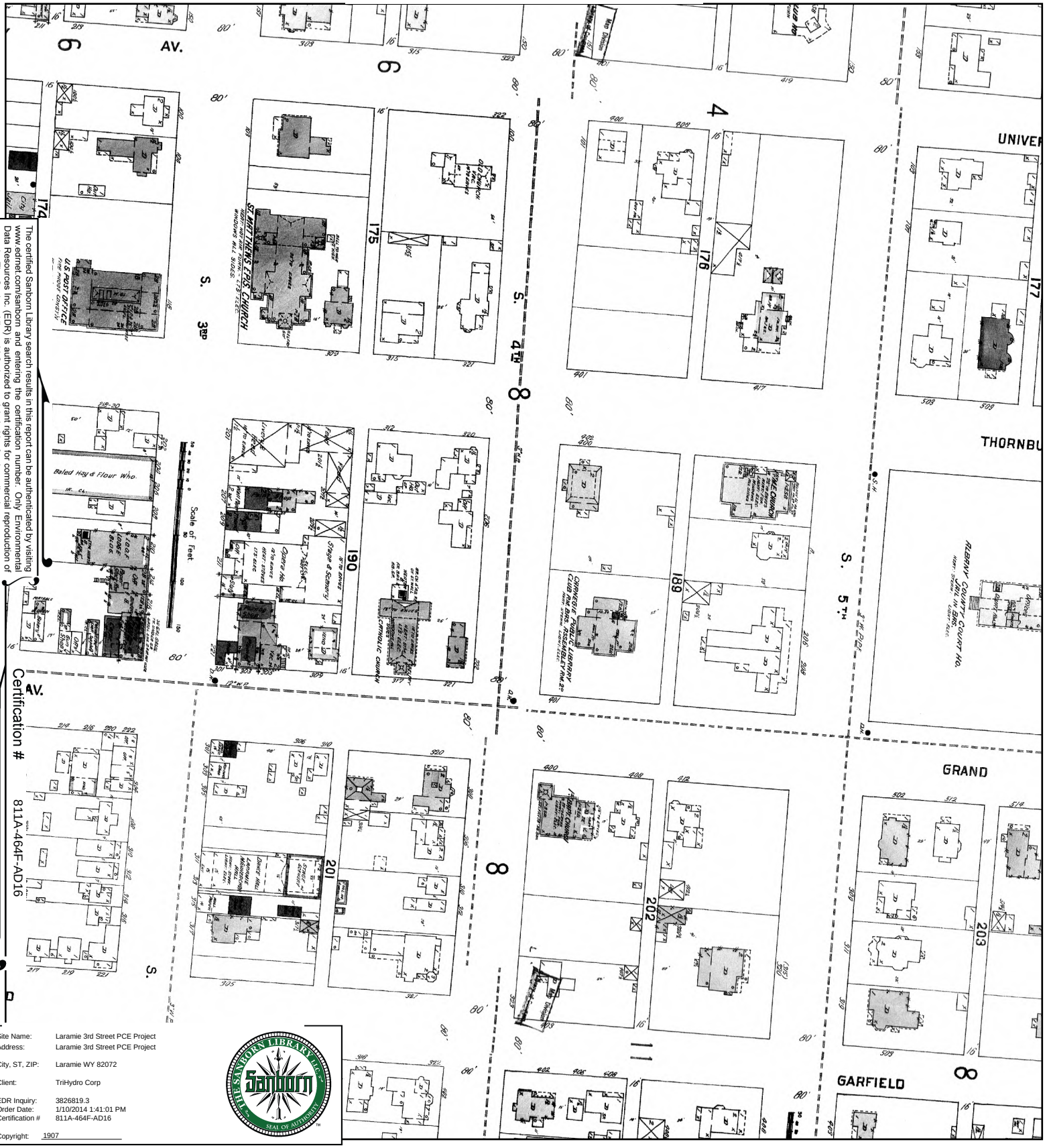

The certified Sanborn Library search results in this report can be authenticated by visiting www.edrnet.com/sanborn and entering the certification number. Only Environmental Data Resources Inc. (EDR) is authorized to grant rights for commercial reproduction of maps by The Sanborn Library LLC, the copyright holder for the collection.

Site Name: Laramie 3rd Street PCE Project
Address: Laramie 3rd Street PCE Project
City, ST, ZIP: Laramie WY 82072
Client: TriHydro Corp
EDR Inquiry: 3826819.3
Order Date: 1/10/2014 1:41:01 PM
Certification # 811A-464F-AD16
Copyright: 1907

This Certified Sanborn Map combines the following sheets.
Outlined areas indicate map sheets within the collection.

0 Feet 165 330 660

Volume 1, Sheet 3
Volume 1, Sheet 4
Volume 1, Sheet 6
Volume 1, Sheet 7
Volume 1, Sheet 8
Volume 1, Sheet 11

N