1894 Certified Sanborn Map

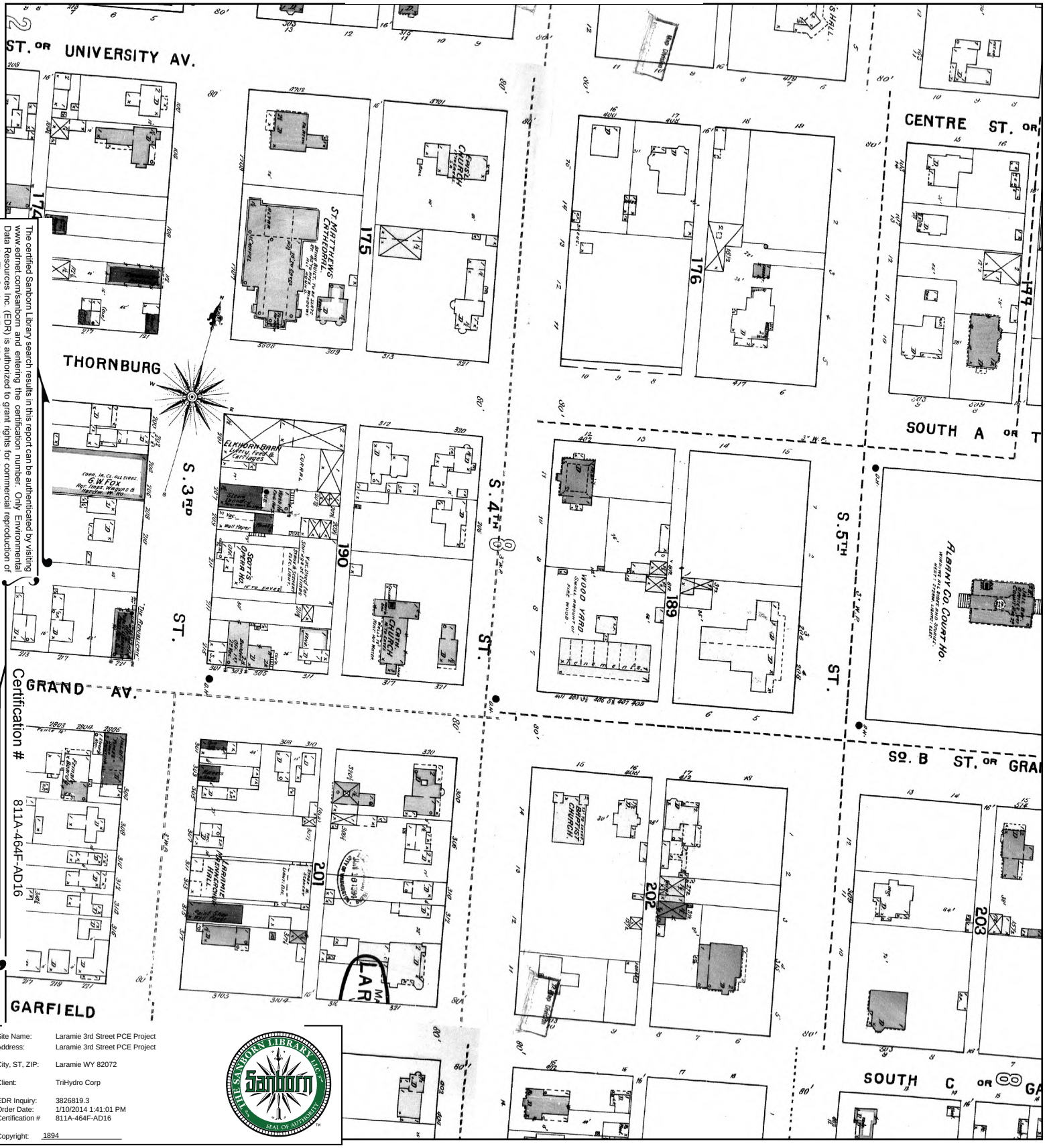

The certified Sanborn Library search results in this report can be authenticated by visiting www.edrnet.com/sanborn and entering the certification number. Only Environmental Data Resources Inc. (EDR) is authorized to grant rights for commercial reproduction of maps by The Sanborn Library LLC, the copyright holder for the collection.

Certification # 811A-464F-AD16

Site Name:	Laramie 3rd Street PCE Project
Address:	Laramie 3rd Street PCE Project
City, ST, ZIP:	Laramie WY 82072
Client:	TriHydro Corp
EDR Inquiry:	3826819.3
Order Date:	1/10/2014 1:41:01 PM
Certification #	811A-464F-AD16
Copyright:	1894

This Certified Sanborn Map combines the following sheets.
Outlined areas indicate map sheets within the collection.

0 Feet 165 330 660

Volume 1, Sheet 2
Volume 1, Sheet 3
Volume 1, Sheet 4
Volume 1, Sheet 7
Volume 1, Sheet 8
Volume 1, Sheet 9

N

1890 Certified Sanborn Map

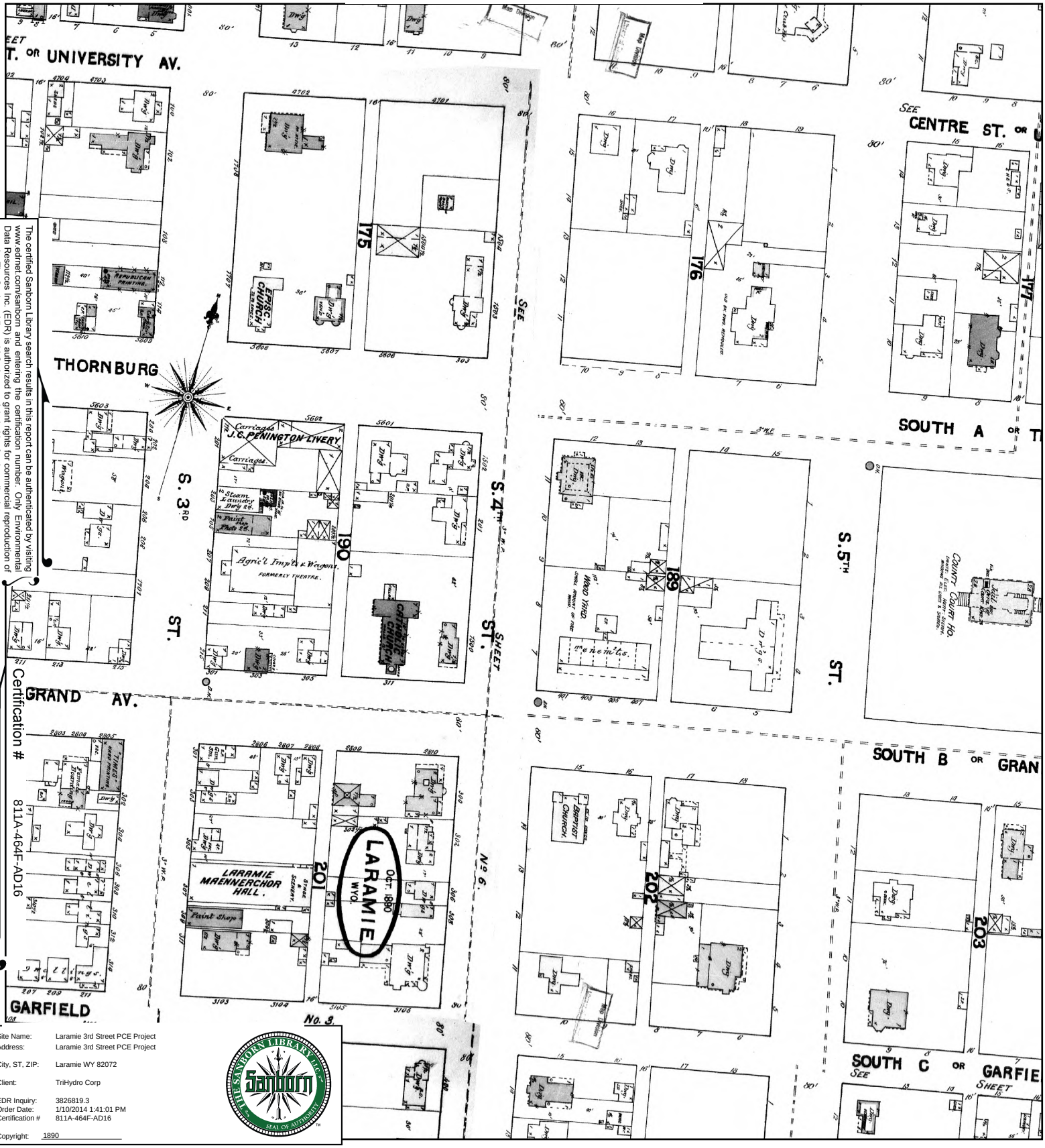

The certified Sanborn Library search results in this report can be authenticated by visiting www.edrnet.com/sanborn and entering the certification number. Only Environmental Data Resources Inc. (EDR) is authorized to grant rights for commercial reproduction of maps by The Sanborn Library LLC, the copyright holder for the collection.

Certification # 811A-464F-AD16

Site Name:	Laramie 3rd Street PCE Project
Address:	Laramie 3rd Street PCE Project
City, ST, ZIP:	Laramie WY 82072
Client:	TriHydro Corp
EDR Inquiry:	3826819.3
Order Date:	1/10/2014 1:41:01 PM
Certification #	811A-464F-AD16
Copyright:	1890

This Certified Sanborn Map combines the following sheets.
Outlined areas indicate map sheets within the collection.

0 Feet 165 330 660

Volume 1, Sheet 2
Volume 1, Sheet 3
Volume 1, Sheet 4
Volume 1, Sheet 5
Volume 1, Sheet 6
Volume 1, Sheet 7

N

1887 Certified Sanborn Map

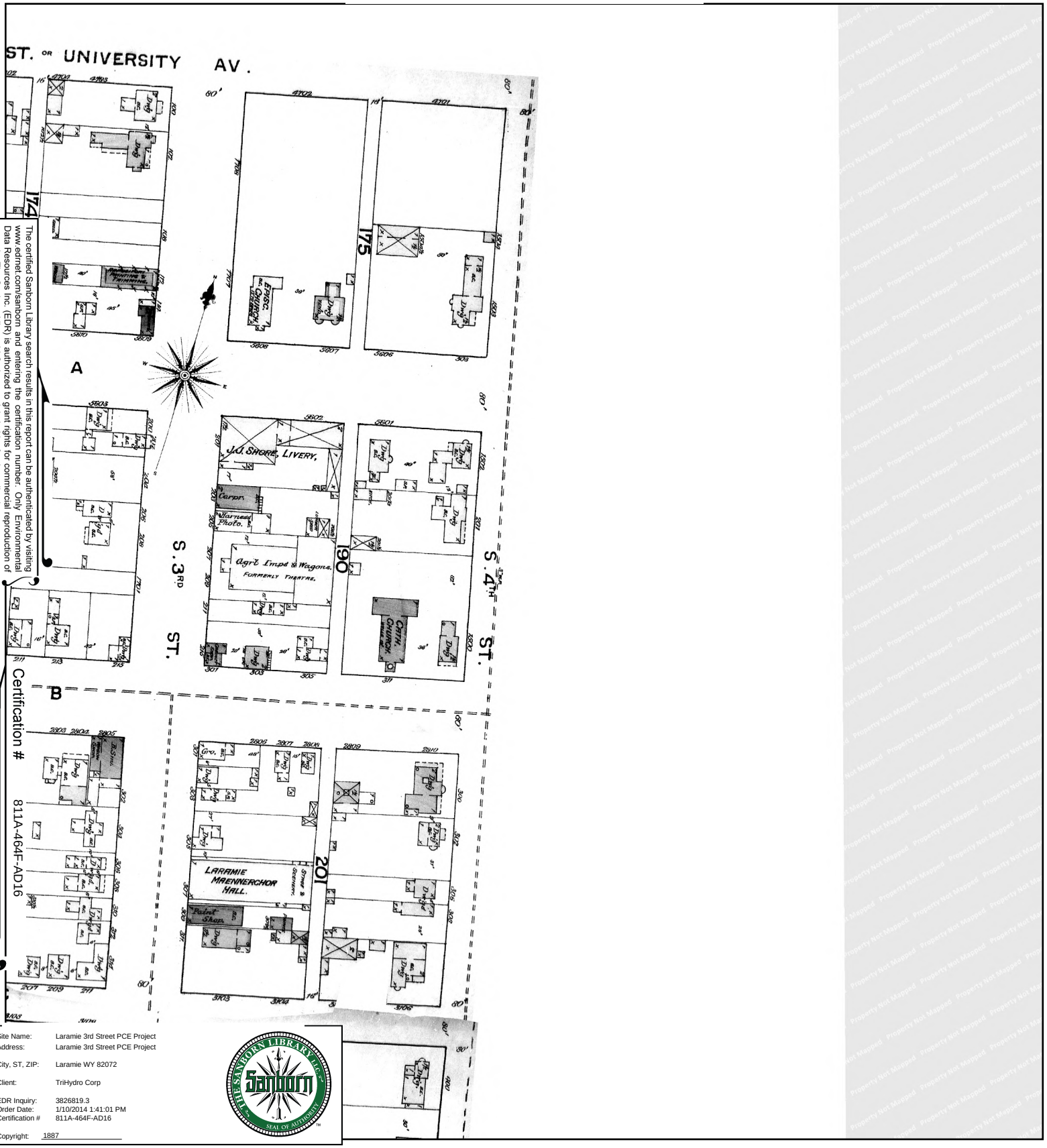

The certified Sanborn Library search results in this report can be authenticated by visiting www.edrnet.com/sanborn and entering the certification number. Only Environmental Data Resources Inc. (EDR) is authorized to grant rights for commercial reproduction of maps by The Sanborn Library LLC, the copyright holder for the collection.

Certification # 811A-464F-AD16

Site Name:	Laramie 3rd Street PCE Project
Address:	Laramie 3rd Street PCE Project
City, ST, ZIP:	Laramie WY 82072
Client:	TriHydro Corp
EDR Inquiry:	3826819.3
Order Date:	1/10/2014 1:41:01 PM
Certification #	811A-464F-AD16
Copyright:	1887

This Certified Sanborn Map combines the following sheets.
Outlined areas indicate map sheets within the collection.

0 Feet 165 330 660

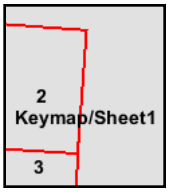

Volume 1, Sheet 2
Volume 1, Sheet 3

N

1883 Certified Sanborn Map



The certified Sanborn Library search results in this report can be authenticated by visiting www.edrnet.com/sanborn and entering the certification number. Only Environmental Data Resources Inc. (EDR) is authorized to grant rights for commercial reproduction of maps by The Sanborn Library LLC, the copyright holder for the collection.

Certification # 811A-464F-AD16

Site Name:	Laramie 3rd Street PCE Project
Address:	Laramie 3rd Street PCE Project
City, ST, ZIP:	Laramie WY 82072
Client:	TriHydro Corp
EDR Inquiry:	3826819.3
Order Date:	1/10/2014 1:41:01 PM
Certification #	811A-464F-AD16
Copyright:	1883

This Certified Sanborn Map combines the following sheets.
Outlined areas indicate map sheets within the collection.

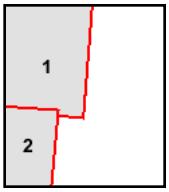

Volume 1, Sheet 1
Volume 1, Sheet 2

0 Feet 165 330 660

N