Laramie 3rd Street PCE Project
Laramie 3rd Street PCE Project
Laramie, WY 82072

Inquiry Number: 3826819.2s
January 09, 2014

The EDR Radius Map™ Report with GeoCheck®

EDR® Environmental Data Resources Inc

440 Wheelers Farms Road
Milford, CT 06461
Toll Free: 800.352.0050
www.edrnet.com

TABLE OF CONTENTS

SECTION	PAGE
Executive Summary	ES1
Overview Map	2
Detail Map	3
Map Findings Summary	4
Map Findings	7
Orphan Summary	558
Government Records Searched/Data Currency Tracking	GR-1

GEOCHECK ADDENDUM

Physical Setting Source Addendum	A-1
Physical Setting Source Summary	A-2
Physical Setting SSURGO Soil Map	A-5
Physical Setting Source Map	A-15
Physical Setting Source Map Findings	A-17
Physical Setting Source Records Searched	A-8

Thank you for your business.
Please contact EDR at 1-800-352-0050
with any questions or comments.

Disclaimer - Copyright and Trademark Notice

This Report contains certain information obtained from a variety of public and other sources reasonably available to Environmental Data Resources, Inc. It cannot be concluded from this Report that coverage information for the target and surrounding properties does not exist from other sources. **NO WARRANTY EXPRESSED OR IMPLIED, IS MADE WHATSOEVER IN CONNECTION WITH THIS REPORT. ENVIRONMENTAL DATA RESOURCES, INC. SPECIFICALLY DISCLAIMS THE MAKING OF ANY SUCH WARRANTIES, INCLUDING WITHOUT LIMITATION, MERCHANTABILITY OR FITNESS FOR A PARTICULAR USE OR PURPOSE. ALL RISK IS ASSUMED BY THE USER. IN NO EVENT SHALL ENVIRONMENTAL DATA RESOURCES, INC. BE LIABLE TO ANYONE, WHETHER ARISING OUT OF ERRORS OR OMISSIONS, NEGLIGENCE, ACCIDENT OR ANY OTHER CAUSE, FOR ANY LOSS OF DAMAGE, INCLUDING, WITHOUT LIMITATION, SPECIAL, INCIDENTAL, CONSEQUENTIAL, OR EXEMPLARY DAMAGES. ANY LIABILITY ON THE PART OF ENVIRONMENTAL DATA RESOURCES, INC. IS STRICTLY LIMITED TO A REFUND OF THE AMOUNT PAID FOR THIS REPORT.** Purchaser accepts this Report "AS IS". Any analyses, estimates, ratings, environmental risk levels or risk codes provided in this Report are provided for illustrative purposes only, and are not intended to provide, nor should they be interpreted as providing any facts regarding, or prediction or forecast of, any environmental risk for any property. Only a Phase I Environmental Site Assessment performed by an environmental professional can provide information regarding the environmental risk for any property. Additionally, the information provided in this Report is not to be construed as legal advice.

Copyright 2014 by Environmental Data Resources, Inc. All rights reserved. Reproduction in any media or format, in whole or in part, of any report or map of Environmental Data Resources, Inc., or its affiliates, is prohibited without prior written permission.

EDR and its logos (including Sanborn and Sanborn Map) are trademarks of Environmental Data Resources, Inc. or its affiliates. All other trademarks used herein are the property of their respective owners.

EXECUTIVE SUMMARY

A search of available environmental records was conducted by Environmental Data Resources, Inc (EDR). The report was designed to assist parties seeking to meet the search requirements of EPA's Standards and Practices for All Appropriate Inquiries (40 CFR Part 312), the ASTM Standard Practice for Environmental Site Assessments (E 1527-13) or custom requirements developed for the evaluation of environmental risk associated with a parcel of real estate.

TARGET PROPERTY INFORMATION

ADDRESS

LARAMIE 3RD STREET PCE PROJECT
LARAMIE, WY 82072

COORDINATES

Latitude (North):	41.3142000 - 41˚ 18' 51.12''
Longitude (West):	105.5922000 - 105˚ 35' 31.92''
Universal Tranverse Mercator:	Zone 13
UTM X (Meters):	450430.9
UTM Y (Meters):	4573594.0
Elevation:	7163 ft. above sea level

USGS TOPOGRAPHIC MAP ASSOCIATED WITH TARGET PROPERTY

Target Property Map:	41105-C5 LARAMIE, WY
Most Recent Revision:	1978

AERIAL PHOTOGRAPHY IN THIS REPORT

Photo Year:	2012
Source:	USDA

TARGET PROPERTY SEARCH RESULTS

The target property was not listed in any of the databases searched by EDR.

DATABASES WITH NO MAPPED SITES

No mapped sites were found in EDR's search of available ("reasonably ascertainable ") government records either on the target property or within the search radius around the target property for the following databases:

STANDARD ENVIRONMENTAL RECORDS

Federal NPL site list

NPL---------- National Priority List

EXECUTIVE SUMMARY

Proposed NPL ..... Proposed National Priority List Sites
NPL LIENS ..... Federal Superfund Liens

Federal CERCLIS list

FEDERAL FACILITY ..... Federal Facility Site Information listing

Federal RCRA generators list

RCRA-SQG ..... RCRA - Small Quantity Generators

Federal institutional controls / engineering controls registries

LUCIS ..... Land Use Control Information System

Federal ERNS list

ERNS ..... Emergency Response Notification System

State- and tribal - equivalent CERCLIS

WY SHWS ..... This state does not maintain a SHWS list. See the Federal CERCLIS list and Federal NPL list.

State and tribal leaking storage tank lists

INDIAN LUST ..... Leaking Underground Storage Tanks on Indian Land

State and tribal registered storage tank lists

WY AST ..... Wyoming Aboveground Storage Tanks
INDIAN UST ..... Underground Storage Tanks on Indian Land
FEMA UST ..... Underground Storage Tank Listing

State and tribal institutional control / engineering control registries

WY ENG CONTROLS ..... Engineering Controls Site Listing
WY INST CONTROL ..... Sites with Institutional Controls

State and tribal voluntary cleanup sites

INDIAN VCP ..... Voluntary Cleanup Priority Listing

ADDITIONAL ENVIRONMENTAL RECORDS

Local Brownfield lists

US BROWNFIELDS ..... A Listing of Brownfields Sites

Local Lists of Landfill / Solid Waste Disposal Sites

ODI ..... Open Dump Inventory
DEBRIS REGION 9 ..... Torres Martinez Reservation Illegal Dump Site Locations
INDIAN ODI ..... Report on the Status of Open Dumps on Indian Lands

EXECUTIVE SUMMARY

Local Lists of Hazardous waste / Contaminated Sites

US CDL	Clandestine Drug Labs
WY CDL	Clandestine Drug Lab Site Locations
US HIST CDL	National Clandestine Laboratory Register

Local Land Records

LIENS 2	CERCLA Lien Information

Records of Emergency Release Reports

HMIRS	Hazardous Materials Information Reporting System
WY SPILLS	SPILL Database

Other Ascertainable Records

DOT OPS	Incident and Accident Data
DOD	Department of Defense Sites
FUDS	Formerly Used Defense Sites
UMTRA	Uranium Mill Tailings Sites
US MINES	Mines Master Index File
TRIS	Toxic Chemical Release Inventory System
TSCA	Toxic Substances Control Act
FTTS	FIFRA/ TSCA Tracking System - FIFRA (Federal Insecticide, Fungicide, & Rodenticide Act)/TSCA (Toxic Substances Control Act)
HIST FTTS	FIFRA/TSCA Tracking System Administrative Case Listing
SSTS	Section 7 Tracking Systems
ICIS	Integrated Compliance Information System
PADS	PCB Activity Database System
MLTS	Material Licensing Tracking System
RADINFO	Radiation Information Database
RMP	Risk Management Plans
WY UIC	UIC Well Locations List
INDIAN RESERV	Indian Reservations
SCRD DRYCLEANERS	State Coalition for Remediation of Drycleaners Listing
WY MINES	Mine Locations Listing
LEAD SMELTERS	Lead Smelter Sites
US AIRS	Aerometric Information Retrieval System Facility Subsystem
EPA WATCH LIST	EPA WATCH LIST
COAL ASH DOE	Steam-Electric Plant Operation Data
COAL ASH EPA	Coal Combustion Residues Surface Impoundments List
PCB TRANSFORMER	PCB Transformer Registration Database

EDR HIGH RISK HISTORICAL RECORDS

EDR Exclusive Records

EDR MGP	EDR Proprietary Manufactured Gas Plants

SURROUNDING SITES: SEARCH RESULTS

Surrounding sites were identified in the following databases.

EXECUTIVE SUMMARY

Elevations have been determined from the USGS Digital Elevation Model and should be evaluated on a relative (not an absolute) basis. Relative elevation information between sites of close proximity should be field verified. Sites with an elevation equal to or higher than the target property have been differentiated below from sites with an elevation lower than the target property.
Page numbers and map identification numbers refer to the EDR Radius Map report where detailed data on individual sites can be reviewed.

Sites listed in ***bold italics*** are in multiple databases.

Unmappable (orphan) sites are not considered in the foregoing analysis.

STANDARD ENVIRONMENTAL RECORDS

Federal Delisted NPL site list

Delisted NPL: The National Oil and Hazardous Substances Pollution Contingency Plan (NCP) establishes the criteria that the EPA uses to delete sites from the NPL. In accordance with 40 CFR 300.425.(e), sites may deleted from the NPL where no further response is appropriate.

A review of the Delisted NPL list, as provided by EDR, and dated 04/26/2013 has revealed that there is 1 Delisted NPL site within approximately 1 mile of the target property.

Equal/Higher Elevation	Address	Direction / Distance	Map ID	Page
BAXTER/UNION PACIFIC TIE TREAT	***2763 FT SANDERS DR***	***SSW 1/2 - 1 (0.640 mi.)***	***0***	***7***

Federal CERCLIS NFRAP site List

CERC-NFRAP: Archived sites are sites that have been removed and archived from the inventory of CERCLIS sites. Archived status indicates that, to the best of EPA's knowledge, assessment at a site has been completed and that EPA has determined no further steps will be taken to list this site on the National Priorities List (NPL), unless information indicates this decision was not appropriate or other considerations require a recommendation for listing at a later time. This decision does not necessarily mean that there is no hazard associated with a given site; it only means that, based upon available information, the location is not judged to be a potential NPL site.

A review of the CERC-NFRAP list, as provided by EDR, and dated 04/26/2013 has revealed that there are 4 CERC-NFRAP sites within approximately 0.5 miles of the target property.

Equal/Higher Elevation	Address	Direction / Distance	Map ID	Page
WESTERN RESEARCH INSTITUTE/UWY	***9TH AND LEWIS STREETS***	***ENE 1/8 - 1/4 (0.144 mi.)***	***R128***	***377***

Lower Elevation	Address	Direction / Distance	Map ID	Page
YTTRIUM PROCESSING PLANT	NO. CEDAR ST.	NW 1/8 - 1/4 (0.145 mi.)	S131	383
WENGER DRUM SITE	***1111 4 STREET***	***S 1/8 - 1/4 (0.207 mi.)***	***V143***	***427***
LARAMIE GAS CO	1201 S FIRST ST	SSW 1/4 - 1/2 (0.266 mi.)	X158	472

EXECUTIVE SUMMARY

Federal RCRA CORRACTS facilities list

CORRACTS: CORRACTS is a list of handlers with RCRA Corrective Action Activity. This report shows which nationally-defined corrective action core events have occurred for every handler that has had corrective action activity.

A review of the CORRACTS list, as provided by EDR, and dated 09/10/2013 has revealed that there is 1 CORRACTS site within approximately 1 mile of the target property.

Equal/Higher Elevation	Address	Direction / Distance	Map ID	Page
BAXTER/UNION PACIFIC TIE TREAT	***2763 FT SANDERS DR***	***SSW 1/2 - 1 (0.640 mi.)***	***0***	***7***

Federal RCRA generators list

RCRA-CESQG: RCRAInfo is EPA's comprehensive information system, providing access to data supporting the Resource Conservation and Recovery Act (RCRA) of 1976 and the Hazardous and Solid Waste Amendments (HSWA) of 1984. The database includes selective information on sites which generate, transport, store, treat and/or dispose of hazardous waste as defined by the Resource Conservation and Recovery Act (RCRA). Conditionally exempt small quantity generators (CESQGs) generate less than 100 kg of hazardous waste, or less than 1 kg of acutely hazardous waste per month.

A review of the RCRA-CESQG list, as provided by EDR, and dated 09/10/2013 has revealed that there are 13 RCRA-CESQG sites within approximately 0.25 miles of the target property.

Equal/Higher Elevation	Address	Direction / Distance	Map ID	Page
REX CLEANERS	***570 N 3RD STREET, SUITE***	***0 - 1/8 (0.000 mi.)***	***H51***	***162***
STEINER CORP DBA AMERICAN LINE	***317 SOUTH 3RD ST***	***0 - 1/8 (0.000 mi.)***	***C68***	***203***
HOLLAND DRY CLEANERS	***502 GRAND AVE***	***0 - 1/8 (0.000 mi.)***	***J81***	***269***
WESTERN RESEARCH INSTITUTE/UWY	***9TH AND LEWIS STREETS***	***ENE 1/8 - 1/4 (0.144 mi.)***	***R128***	***377***

Lower Elevation	Address	Direction / Distance	Map ID	Page
RAY'S DOWNTOWN AUTO SERVICE	211 E. FREMONT	0 - 1/8 (0.000 mi.)	A2	58
UNITED PARCEL SERVICE	***175 N 2ND STREET***	***0 - 1/8 (0.000 mi.)***	***C13***	***83***
KMART #9792	750 NORTH 3RD STREET	0 - 1/8 (0.000 mi.)	D26	120
GEM AUTO SERVICE	369 2ND STREET	0 - 1/8 (0.000 mi.)	B33	125
LARAMIE AUTO PARTS CO	***606 SOUTH SECOND ST***	***0 - 1/8 (0.000 mi.)***	***H61***	***186***
RINKERS AUTO SALVAGE	203 E. BAKER	0 - 1/8 (0.000 mi.)	M109	332
CITY OF LARAMIE, STREET DEPART	***955 N. 4TH STREET***	***S 0 - 1/8 (0.105 mi.)***	***P119***	***359***
KOTBY MOTORS	***969 NORTH 3RD ST***	***S 0 - 1/8 (0.113 mi.)***	***P122***	***365***
ROCKY MOUNTAIN SHIRTWORKS	408 UNIVERSITY	W 1/8 - 1/4 (0.207 mi.)	144	429

State and tribal landfill and/or solid waste disposal site lists

WY SWF/LF: The Solid Waste Facilities/Landfill Sites records typically contain an inventory of solid waste disposal facilities or landfills in a particular state. The data come from the Department of Environmental Quality's Municipal Landfills/Industrial Landfills list.

A review of the WY SWF/LF list, as provided by EDR, and dated 12/18/2013 has revealed that there are

EXECUTIVE SUMMARY

5 WY SWF/LF sites within approximately 0.5 miles of the target property.

Equal/Higher Elevation	Address	Direction / Distance	Map ID	Page
LIGHTNING LUBE - LARAMIE	***514 GRAND AVENUE***	***0 - 1/8 (0.000 mi.)***	***J85***	***273***

Lower Elevation	Address	Direction / Distance	Map ID	Page
LARAMIE FORMER YTTRIUM PLANT 5	***971 NORTH CEDAR***	***NW 1/8 - 1/4 (0.145 mi.)***	***S129***	***382***
EPA CLEANUP - YTTRIUM PROCESSI	CORNER OF CEDAR & CURTI	NW 1/8 - 1/4 (0.145 mi.)	S130	383
EPA CLEANUP: WENGER DRUMS	1111 SOUTH 4TH STREET	S 1/8 - 1/4 (0.207 mi.)	V142	426
WYOMING TERRITORIAL PRISON (63	975 SNOWY RANGE LANE	W 1/4 - 1/2 (0.342 mi.)	Y165	509

WY SHWF: A listing of Solid and Hazardous waste facility locations in the state.

A review of the WY SHWF list, as provided by EDR, and dated 12/18/2013 has revealed that there are 38 WY SHWF sites within approximately 0.5 miles of the target property.

Equal/Higher Elevation	Address	Direction / Distance	Map ID	Page
ROCKY MOUNTAIN SHIRTWORKS	408 E. UNIVERSITY	0 - 1/8 (0.000 mi.)	A17	86
GLENN SCOTT'S EXXON	154 NORTH 3RD STREET	0 - 1/8 (0.000 mi.)	A20	108
REX CLEANERS	570 NORTH 3RD STREET, S	0 - 1/8 (0.000 mi.)	H49	153
WARRENS REPAIR & TOWING	721 S. 3RD STREET	0 - 1/8 (0.000 mi.)	I59	186
RCB	620 S. 3RD STREET	0 - 1/8 (0.000 mi.)	H64	193
TNT MOTORSPORTS	269 N. 3RD	0 - 1/8 (0.000 mi.)	C65	193
IN-SITU INC	210 SOUTH THIRD STREET	0 - 1/8 (0.000 mi.)	C74	244
HOLLAND DRY CLEANERS	***502 GRAND AVE***	***0 - 1/8 (0.000 mi.)***	***J81***	***269***
STEINER CORP DBA AMERICAN LINE	317 SOUTH 3RD STREET	0 - 1/8 (0.000 mi.)	C82	271
LIGHTNING LUBE - LARAMIE	***514 GRAND AVENUE***	***0 - 1/8 (0.000 mi.)***	***J85***	***273***
MOUNTAIN BELL - LARAMIE CENTRA	***809 GRAND AVE***	***SE 0 - 1/8 (0.083 mi.)***	***O115***	***351***
WESTERN RESEARCH INSTITUTE/UWY	9TH & LEWIS STREET	ENE 1/8 - 1/4 (0.143 mi.)	R127	377
ALBANY COUNTY SCHOOL DISTRICT	***1232 REYNOLDS***	***NE 1/4 - 1/2 (0.391 mi.)***	***166***	***509***

Lower Elevation	Address	Direction / Distance	Map ID	Page
RAY'S DOWNTOWN AUTO SERVICE	211 E. FREMONT	0 - 1/8 (0.000 mi.)	A9	78
UNITED PARCEL SERVICE	***175 N 2ND STREET***	***0 - 1/8 (0.000 mi.)***	***C13***	***83***
D H REPAIR	850 N. 3RD	0 - 1/8 (0.000 mi.)	D30	124
DOWN TO EARTH DRY CLEANERS AND	655 N. 3RD	0 - 1/8 (0.000 mi.)	E32	125
GEM AUTO SERVICE	369 N. SECOND	0 - 1/8 (0.000 mi.)	B35	128
SHERWIN-WILLIAMS LARAMIE	210 SOUTH 2ND STREET	0 - 1/8 (0.000 mi.)	C43	139
ADVANCED AUTOMOTIVE - LARAMIE	600 S. 2ND	0 - 1/8 (0.000 mi.)	H44	140
PLAINS TIRE AND BATTERY OF LAR	***601 SOUTH SECOND STREET***	***0 - 1/8 (0.000 mi.)***	***H53***	***164***
LARAMIE AUTO PARTS CO.	606 SOUTH SECOND STREET	0 - 1/8 (0.000 mi.)	H54	172
A-ONE RENTAL	1257 N. 4TH	0 - 1/8 (0.000 mi.)	L89	281
PAT'S BODY SHOP	1159 NORTH 2ND	0 - 1/8 (0.000 mi.)	M91	287
LARAMIE TIRE FACTORY	1457 N. 3RD	0 - 1/8 (0.000 mi.)	N98	294
RINKERS AUTO SALVAGE	203 E. BAKER	0 - 1/8 (0.000 mi.)	M108	332
ROCKY MOUNTAIN SHIRTWORKS	850 NORTH 3RD STREET	S 0 - 1/8 (0.038 mi.)	I111	349
UPRR-LARAMIE FUELING PLATFORM-	103 UNIVERSITY (AND RAI	WSW 0 - 1/8 (0.047 mi.)	114	351
LARAMIE (CITY OF) STREET DEPAR	955 NORTH 4TH STREET	S 0 - 1/8 (0.105 mi.)	P118	358
KOTBY MOTORS	969 NORTH 3RD STREET	S 0 - 1/8 (0.113 mi.)	P121	365
CITY OF LARAMIE STREETS DIVISI	985 N. 4TH STREET	S 0 - 1/8 (0.123 mi.)	P125	371
BIRD O'DONNELL CONSTRUCTION, I	356 W. LYONS	NNW 1/8 - 1/4 (0.198 mi.)	U138	411
JONES AUTO	375 W. LYONS STREET	NNW 1/8 - 1/4 (0.221 mi.)	U146	431
MARKLES TRUCK REPAIR, INC.	***1457 NORTH CEDAR***	***NNW 1/4 - 1/2 (0.255 mi.)***	***U154***	***455***
ALPINE MOTORS	***1201 SOUTH THIRD STREET***	***S 1/4 - 1/2 (0.265 mi.)***	***V157***	***466***

Lower Elevation	Address	Direction / Distance	Map ID	Page
THELEN BODY SHOP	463 W. GARFIELD STREET	WSW 1/4 - 1/2 (0.275 mi.)	W160	477
DALE POLEDNA PROPERTY, 1305 S.	1305 S. 3RD	S 1/4 - 1/2 (0.330 mi.)	X163	498
WALT'S SERVICE	1410 S. 3RD STREET	S 1/4 - 1/2 (0.404 mi.)	Z168	532

State and tribal leaking storage tank lists

WY LTANKS: The Leaking Underground Storage Tank Incident Reports contain an inventory of reported leaking underground storage tank incidents. The data come from the Department of Environmental Quality's Leaking Underground Storage Tanks list.

A review of the WY LTANKS list, as provided by EDR, and dated 10/15/2013 has revealed that there are 35 WY LTANKS sites within approximately 0.5 miles of the target property.

Equal/Higher Elevation	Address	Direction / Distance	Map ID	Page
RTB DEVELOPMENTS	***168 NORTH THIRD***	***0 - 1/8 (0.000 mi.)***	***A1***	***47***
Facility Status: RESOLVED CONTAMINATED SITE				
FIRST AMERICAN TITLE, INC.	163 NORTH FOURTH STREET	0 - 1/8 (0.000 mi.)	A4	60
Facility Status: UNRESOLVED CONTAMINATED SITE				
LOCKHARTS EXXON	***154 NORTH THIRD***	***0 - 1/8 (0.000 mi.)***	***A18***	***87***
Facility Status: RESOLVED CONTAMINATED SITE				
GASAMAT #205	***709 SOUTH THIRD STREET***	***0 - 1/8 (0.000 mi.)***	***H56***	***173***
Facility Status: UNRESOLVED CONTAMINATED SITE				
KENS MUFFLER SHOP, INC.	***620 SOUTH THIRD***	***0 - 1/8 (0.000 mi.)***	***H62***	***188***
Facility Status: UNRESOLVED CONTAMINATED SITE				
PLAINSMAN 66	***320 GRAND AVENUE P. O.***	***0 - 1/8 (0.000 mi.)***	***C67***	***195***
Facility Status: RESOLVED CONTAMINATED SITE				
CITY OF LARAMIE - CITY COUNTY	***419 GRAND AVENUE***	***0 - 1/8 (0.000 mi.)***	***J69***	***204***
Facility Status: RESOLVED CONTAMINATED SITE				
PAPA JOHNS	***553 NORTH THIRD STREET***	***0 - 1/8 (0.000 mi.)***	***H80***	***263***
Facility Status: UNRESOLVED CONTAMINATED SITE				

Lower Elevation	Address	Direction / Distance	Map ID	Page
LOAF N' JUG #121	***352 NORTH THIRD***	***0 - 1/8 (0.000 mi.)***	***B7***	***69***
Facility Status: RESOLVED CONTAMINATED SITE				
FIRST INTERSTATE BANK	***221 IVINSON AVENUE***	***0 - 1/8 (0.000 mi.)***	***C12***	***79***
Facility Status: RESOLVED CONTAMINATED SITE				
UNITED PARCEL SERVICE, LARAMIE	***157 NORTH SECOND STREET***	***0 - 1/8 (0.000 mi.)***	***C19***	***104***
Facility Status: RESOLVED CONTAMINATED SITE				
PLAINS TIRE AND BATTERY OF LAR	***601 SOUTH SECOND STREET***	***0 - 1/8 (0.000 mi.)***	***H53***	***164***
Facility Status: UNRESOLVED CONTAMINATED SITE				
BOB BLAKE BUILDERS, INC.	***101 MCCONNELL STREET***	***0 - 1/8 (0.000 mi.)***	***K90***	***281***
Facility Status: RESOLVED CONTAMINATED SITE				
WYOMING TECH STATION	***1557 NORTH THIRD STREET***	***0 - 1/8 (0.000 mi.)***	***N93***	***288***
Facility Status: RESOLVED CONTAMINATED SITE				
H T, INC. DBA SUZY'S	***1465 NORTH THIRD STREET***	***0 - 1/8 (0.000 mi.)***	***N100***	***294***
Facility Status: UNRESOLVED CONTAMINATED SITE				

EXECUTIVE SUMMARY

Lower Elevation	Address	Direction / Distance	Map ID	Page
LES SERVICE	***1265 NORTH THIRD P. O.***	***0 - 1/8 (0.000 mi.)***	***L102***	***303***
Facility Status: UNRESOLVED CONTAMINATED SITE				
ARK REGIONAL SERVICES	***1156 NORTH THIRD***	***0 - 1/8 (0.000 mi.)***	***L107***	***322***
Facility Status: UNRESOLVED CONTAMINATED SITE				
LOAF N' JUG #122	***818 SOUTH THIRD***	***S 0 - 1/8 (0.018 mi.)***	***I110***	***334***
Facility Status: RESOLVED CONTAMINATED SITE				
KOTBY ENTERPRISES, INC.	***969 NORTH THIRD STREET***	***S 0 - 1/8 (0.113 mi.)***	***P120***	***361***
Facility Status: UNRESOLVED CONTAMINATED SITE				
LARAMIE WELDING PLANT	HODGEMAN AND GRAND	WSW 0 - 1/8 (0.116 mi.)	Q124	371
Facility Status: RESOLVED CONTAMINATED SITE				
CHEVRON 71211	***1059 NORTH THIRD STREET***	***S 1/8 - 1/4 (0.172 mi.)***	***P134***	***386***
Facility Status: UNRESOLVED CONTAMINATED SITE				
ARK RECYCLING CENTER	***1070 NORTH THIRD STREET***	***S 1/8 - 1/4 (0.179 mi.)***	***T135***	***396***
Facility Status: RESOLVED CONTAMINATED SITE				
ROBO WASH	***1101 SOUTH THIRD***	***S 1/8 - 1/4 (0.200 mi.)***	***T140***	***414***
Facility Status: RESOLVED CONTAMINATED SITE				
KNIGHT OIL COMPANY	***302 SOUTH CEDAR***	***WSW 1/8 - 1/4 (0.223 mi.)***	***W149***	***433***
Facility Status: RESOLVED CONTAMINATED SITE				
LARAMIE WCF GARAGE	***205 FETTERMAN***	***SSW 1/4 - 1/2 (0.263 mi.)***	***X155***	***458***
Facility Status: UNRESOLVED CONTAMINATED SITE				
COWBOY MOVING AND STORAGE, INC	***104 FETTERMAN***	***SSW 1/4 - 1/2 (0.264 mi.)***	***X156***	***462***
Facility Status: RESOLVED CONTAMINATED SITE				
ALPINE MOTORS	***1201 SOUTH THIRD STREET***	***S 1/4 - 1/2 (0.265 mi.)***	***V157***	***466***
Facility Status: UNRESOLVED CONTAMINATED SITE				
I-80 TOWING	***1209 S THIRD STREET***	***S 1/4 - 1/2 (0.270 mi.)***	***V159***	***473***
Facility Status: RESOLVED CONTAMINATED SITE				
LARAMIE COUNTRY CLUB	***489 HWY 230***	***W 1/4 - 1/2 (0.292 mi.)***	***Y161***	***477***
Facility Status: RESOLVED CONTAMINATED SITE				
THE FORT	***1300 SOUTH THIRD***	***S 1/4 - 1/2 (0.327 mi.)***	***X162***	***481***
Facility Status: UNRESOLVED CONTAMINATED SITE				
SPRING CREEK AUTO AND TIRE	***1319 SOUTH THIRD***	***S 1/4 - 1/2 (0.339 mi.)***	***X164***	***499***
Facility Status: RESOLVED CONTAMINATED SITE				
SPRING CREEK CONOCO, INC.	***1409 SOUTH THIRD***	***S 1/4 - 1/2 (0.401 mi.)***	***Z167***	***517***
Facility Status: UNRESOLVED CONTAMINATED SITE				
WALT'S AUTO AND V.D.R. VOLVO	***1410 SOUTH THIRD STREET***	***S 1/4 - 1/2 (0.404 mi.)***	***Z169***	***532***
Facility Status: UNRESOLVED CONTAMINATED SITE				
BIG THREE SUPPLY CENTER	***2158 NORTH NINTH STREET***	***NNE 1/4 - 1/2 (0.442 mi.)***	***170***	***536***
Facility Status: RESOLVED CONTAMINATED SITE				
PIT STOP 66	***1508 SOUTH THIRD STREET***	***S 1/4 - 1/2 (0.500 mi.)***	***Z171***	***540***
Facility Status: RESOLVED CONTAMINATED SITE				

EXECUTIVE SUMMARY

State and tribal registered storage tank lists

WY TANKS: A listing of aboveground and underground storage tank locations.

A review of the WY TANKS list, as provided by EDR, and dated 10/15/2013 has revealed that there are 45 WY TANKS sites within approximately 0.25 miles of the target property.

Equal/Higher Elevation	Address	Direction / Distance	Map ID	Page
RTB DEVELOPMENTS	*168 NORTH THIRD*	*0 - 1/8 (0.000 mi.)*	*A1*	*47*
QUICK AND EASY	*163 NORTH FOURTH STREET*	*0 - 1/8 (0.000 mi.)*	*A5*	*60*
LOCKHARTS EXXON	*154 NORTH THIRD*	*0 - 1/8 (0.000 mi.)*	*A18*	*87*
KUM AND GO #964	*569 NORTH THIRD STREET*	*0 - 1/8 (0.000 mi.)*	*H50*	*154*
GASAMAT #205	*709 SOUTH THIRD STREET*	*0 - 1/8 (0.000 mi.)*	*H56*	*173*
KENS MUFFLER SHOP, INC.	*620 SOUTH THIRD*	*0 - 1/8 (0.000 mi.)*	*H62*	*188*
PLAINSMAN 66	*320 GRAND AVENUE P. O.*	*0 - 1/8 (0.000 mi.)*	*C67*	*195*
CITY OF LARAMIE - CITY COUNTY	*419 GRAND AVENUE*	*0 - 1/8 (0.000 mi.)*	*J69*	*204*
LOCKHARTS	*THIRD AND IVINSON*	*0 - 1/8 (0.000 mi.)*	*C70*	*217*
LARAMIE FIRE DEPARTMENT	*209 SOUTH FOURTH STREET*	*0 - 1/8 (0.000 mi.)*	*J73*	*241*
ALBANY COUNTY	*FIFTH AND GRAND*	*0 - 1/8 (0.000 mi.)*	*J76*	*245*
SECURITY FIRST SAVINGS AND LOA	*608 GRAND AVENUE*	*0 - 1/8 (0.000 mi.)*	*78*	*252*
SAFEWAY #2466	*556 NORTH THIRD STREET*	*0 - 1/8 (0.000 mi.)*	*H79*	*257*
PAPA JOHNS	*553 NORTH THIRD STREET*	*0 - 1/8 (0.000 mi.)*	*H80*	*263*
MOUNTAIN BELL - LARAMIE CENTRA	*809 GRAND AVE*	*SE 0 - 1/8 (0.083 mi.)*	*O115*	*351*

Lower Elevation	Address	Direction / Distance	Map ID	Page
LOAF N' JUG #121	*352 NORTH THIRD*	*0 - 1/8 (0.000 mi.)*	*B7*	*69*
FIRST INTERSTATE BANK	*221 IVINSON AVENUE*	*0 - 1/8 (0.000 mi.)*	*C12*	*79*
UNITED PARCEL SERVICE, LARAMIE	*157 NORTH SECOND STREET*	*0 - 1/8 (0.000 mi.)*	*C19*	*104*
G AND G ENTERPRISES	*201 HARNEY*	*0 - 1/8 (0.000 mi.)*	*D22*	*109*
SITE 1	*FIRST AND HARNEY*	*0 - 1/8 (0.000 mi.)*	*D23*	*113*
WATSON WELL	*722 HIGHWAY 30*	*0 - 1/8 (0.000 mi.)*	*E25*	*117*
LONGPRE DISTRIBUTORS, INC.	*360 NORTH SECOND*	*0 - 1/8 (0.000 mi.)*	*B37*	*129*
GROATHOUSE CONSTRUCTION WAREHO	*SECOND AND LEWIS*	*0 - 1/8 (0.000 mi.)*	*B41*	*133*
CHUCK LEWIS MOTORS	*600 SOUTH SECOND STREET*	*0 - 1/8 (0.000 mi.)*	*H46*	*142*
PLAINS TIRE AND BATTERY OF LAR	*601 SOUTH SECOND STREET*	*0 - 1/8 (0.000 mi.)*	*H53*	*164*
ARLINGTON RADIO REPEATER	*N1/2 SEC 36 T19N R79W 6*	*0 - 1/8 (0.000 mi.)*	*K87*	*274*
PACIFIC POWER AND LIGHT	*115 MCCONNELL STREET*	*0 - 1/8 (0.000 mi.)*	*K88*	*277*
BOB BLAKE BUILDERS, INC.	*101 MCCONNELL STREET*	*0 - 1/8 (0.000 mi.)*	*K90*	*281*
WYOMING TECH STATION	*1557 NORTH THIRD STREET*	*0 - 1/8 (0.000 mi.)*	*N93*	*288*
H T, INC. DBA SUZY'S	*1465 NORTH THIRD STREET*	*0 - 1/8 (0.000 mi.)*	*N100*	*294*
LES SERVICE	*1265 NORTH THIRD P. O.*	*0 - 1/8 (0.000 mi.)*	*L102*	*303*
WESTERN MOBILE NORTHERN, INC.	*1254 NORTH SECOND*	*0 - 1/8 (0.000 mi.)*	*M104*	*316*
ARK REGIONAL SERVICES	*1156 NORTH THIRD*	*0 - 1/8 (0.000 mi.)*	*L107*	*322*
LOAF N' JUG #122	*818 SOUTH THIRD*	*S 0 - 1/8 (0.018 mi.)*	*I110*	*334*
KOTBY ENTERPRISES, INC.	*969 NORTH THIRD STREET*	*S 0 - 1/8 (0.113 mi.)*	*P120*	*361*
LARAMIE WELDING PLANT	*HODGEMAN AND GRAND*	*WSW 0 - 1/8 (0.114 mi.)*	*Q123*	*367*
SPIEGELBERT LUMBER AND BUILDIN	*259 WEST FREMONT STREET*	*W 1/8 - 1/4 (0.132 mi.)*	*126*	*371*
CHEVRON 71211	*1059 NORTH THIRD STREET*	*S 1/8 - 1/4 (0.172 mi.)*	*P134*	*386*
ARK RECYCLING CENTER	*1070 NORTH THIRD STREET*	*S 1/8 - 1/4 (0.179 mi.)*	*T135*	*396*
LARAMIE PANEL YARD	*HODGEMAN AND GARFIELD A*	*WSW 1/8 - 1/4 (0.194 mi.)*	*Q136*	*404*
COMIN CONSTRUCTION, INC..	*356 WEST LYONS*	*NNW 1/8 - 1/4 (0.198 mi.)*	*U139*	*411*
ROBO WASH	*1101 SOUTH THIRD*	*S 1/8 - 1/4 (0.200 mi.)*	*T140*	*414*
UNITED STATES WELDING, INC.	*359 WEST LYONS*	*NNW 1/8 - 1/4 (0.200 mi.)*	*U141*	*420*
KNIGHT OIL COMPANY	*302 SOUTH CEDAR*	*WSW 1/8 - 1/4 (0.223 mi.)*	*W149*	*433*
R M F P CORPORATION	*667 WEST FLINT*	*WNW 1/8 - 1/4 (0.239 mi.)*	*152*	*446*

EXECUTIVE SUMMARY

WY UST: The Underground Storage Tank database contains registered USTs. USTs are regulated under Subtitle I of the Resource Conservation and Recovery Act (RCRA). The data come from the Department of Environmental Quality's list: Underground Storage Tanks.

A review of the WY UST list, as provided by EDR, and dated 05/23/2008 has revealed that there are 45 WY UST sites within approximately 0.25 miles of the target property.

Equal/Higher Elevation	Address	Direction / Distance	Map ID	Page
RTB DEVELOPMENTS	*168 NORTH THIRD*	*0 - 1/8 (0.000 mi.)*	*A1*	*47*
QUICK AND EASY	*163 NORTH FOURTH STREET*	*0 - 1/8 (0.000 mi.)*	*A5*	*60*
LOCKHARTS EXXON	*154 NORTH THIRD*	*0 - 1/8 (0.000 mi.)*	*A18*	*87*
KUM AND GO #964	*569 NORTH THIRD STREET*	*0 - 1/8 (0.000 mi.)*	*H50*	*154*
GASAMAT #205	*709 SOUTH THIRD STREET*	*0 - 1/8 (0.000 mi.)*	*H56*	*173*
KENS MUFFLER SHOP, INC.	*620 SOUTH THIRD*	*0 - 1/8 (0.000 mi.)*	*H62*	*188*
PLAINSMAN 66	*320 GRAND AVENUE P. O.*	*0 - 1/8 (0.000 mi.)*	*C67*	*195*
CITY OF LARAMIE - CITY COUNTY	*419 GRAND AVENUE*	*0 - 1/8 (0.000 mi.)*	*J69*	*204*
LOCKHARTS	*THIRD AND IVINSON*	*0 - 1/8 (0.000 mi.)*	*C70*	*217*
LARAMIE FIRE DEPARTMENT	*209 SOUTH FOURTH STREET*	*0 - 1/8 (0.000 mi.)*	*J73*	*241*
ALBANY COUNTY	*FIFTH AND GRAND*	*0 - 1/8 (0.000 mi.)*	*J76*	*245*
SECURITY FIRST SAVINGS AND LOA	*608 GRAND AVENUE*	*0 - 1/8 (0.000 mi.)*	*78*	*252*
SAFEWAY #2466	*556 NORTH THIRD STREET*	*0 - 1/8 (0.000 mi.)*	*H79*	*257*
PAPA JOHNS	*553 NORTH THIRD STREET*	*0 - 1/8 (0.000 mi.)*	*H80*	*263*
LARAMIE MAIN 740309	*809 GRAND AVENUE*	*SE 0 - 1/8 (0.083 mi.)*	*O116*	*353*

Lower Elevation	Address	Direction / Distance	Map ID	Page
LOAF N' JUG #121	*352 NORTH THIRD*	*0 - 1/8 (0.000 mi.)*	*B7*	*69*
FIRST INTERSTATE BANK	*221 IVINSON AVENUE*	*0 - 1/8 (0.000 mi.)*	*C12*	*79*
UNITED PARCEL SERVICE, LARAMIE	*157 NORTH SECOND STREET*	*0 - 1/8 (0.000 mi.)*	*C19*	*104*
G AND G ENTERPRISES	*201 HARNEY*	*0 - 1/8 (0.000 mi.)*	*D22*	*109*
SITE 1	*FIRST AND HARNEY*	*0 - 1/8 (0.000 mi.)*	*D23*	*113*
WATSON WELL	*722 HIGHWAY 30*	*0 - 1/8 (0.000 mi.)*	*E25*	*117*
LONGPRE DISTRIBUTORS, INC.	*360 NORTH SECOND*	*0 - 1/8 (0.000 mi.)*	*B37*	*129*
GROATHOUSE CONSTRUCTION WAREHO	*SECOND AND LEWIS*	*0 - 1/8 (0.000 mi.)*	*B41*	*133*
CHUCK LEWIS MOTORS	*600 SOUTH SECOND STREET*	*0 - 1/8 (0.000 mi.)*	*H46*	*142*
PLAINS TIRE AND BATTERY OF LAR	*601 SOUTH SECOND STREET*	*0 - 1/8 (0.000 mi.)*	*H53*	*164*
ARLINGTON RADIO REPEATER	*N1/2 SEC 36 T19N R79W 6*	*0 - 1/8 (0.000 mi.)*	*K87*	*274*
PACIFIC POWER AND LIGHT	*115 MCCONNELL STREET*	*0 - 1/8 (0.000 mi.)*	*K88*	*277*
BOB BLAKE BUILDERS, INC.	*101 MCCONNELL STREET*	*0 - 1/8 (0.000 mi.)*	*K90*	*281*
WYOMING TECH STATION	*1557 NORTH THIRD STREET*	*0 - 1/8 (0.000 mi.)*	*N93*	*288*
H T, INC. DBA SUZY'S	*1465 NORTH THIRD STREET*	*0 - 1/8 (0.000 mi.)*	*N100*	*294*
LES SERVICE	*1265 NORTH THIRD P. O.*	*0 - 1/8 (0.000 mi.)*	*L102*	*303*
WESTERN MOBILE NORTHERN, INC.	*1254 NORTH SECOND*	*0 - 1/8 (0.000 mi.)*	*M104*	*316*
ARK REGIONAL SERVICES	*1156 NORTH THIRD*	*0 - 1/8 (0.000 mi.)*	*L107*	*322*
LOAF N' JUG #122	*818 SOUTH THIRD*	*S 0 - 1/8 (0.018 mi.)*	*I110*	*334*
KOTBY ENTERPRISES, INC.	*969 NORTH THIRD STREET*	*S 0 - 1/8 (0.113 mi.)*	*P120*	*361*
LARAMIE WELDING PLANT	*HODGEMAN AND GRAND*	*WSW 0 - 1/8 (0.114 mi.)*	*Q123*	*367*
SPIEGELBERT LUMBER AND BUILDIN	*259 WEST FREMONT STREET*	*W 1/8 - 1/4 (0.132 mi.)*	*126*	*371*
CHEVRON 71211	*1059 NORTH THIRD STREET*	*S 1/8 - 1/4 (0.172 mi.)*	*P134*	*386*
ARK RECYCLING CENTER	*1070 NORTH THIRD STREET*	*S 1/8 - 1/4 (0.179 mi.)*	*T135*	*396*
LARAMIE PANEL YARD	*HODGEMAN AND GARFIELD A*	*WSW 1/8 - 1/4 (0.194 mi.)*	*Q136*	*404*
COMIN CONSTRUCTION, INC..	*356 WEST LYONS*	*NNW 1/8 - 1/4 (0.198 mi.)*	*U139*	*411*
ROBO WASH	*1101 SOUTH THIRD*	*S 1/8 - 1/4 (0.200 mi.)*	*T140*	*414*
UNITED STATES WELDING, INC.	*359 WEST LYONS*	*NNW 1/8 - 1/4 (0.200 mi.)*	*U141*	*420*
KNIGHT OIL COMPANY	*302 SOUTH CEDAR*	*WSW 1/8 - 1/4 (0.223 mi.)*	*W149*	*433*
R M F P CORPORATION	*667 WEST FLINT*	*WNW 1/8 - 1/4 (0.239 mi.)*	*152*	*446*

EXECUTIVE SUMMARY

State and tribal voluntary cleanup sites

WY VCP: List of Voluntary Remediation Program Sites.

A review of the WY VCP list, as provided by EDR, and dated 11/14/2013 has revealed that there is 1 WY VCP site within approximately 0.5 miles of the target property.

Lower Elevation	Address	Direction / Distance	Map ID	Page
LARAMIE FORMER YTTRIUM PLANT 5	***971 NORTH CEDAR***	***NW 1/8 - 1/4 (0.145 mi.)***	***S129***	***382***

State and tribal Brownfields sites

WY BROWNFIELDS: A listing of Brownfields sites locations. Brownfields are real property, the expansion, redevelopment, or reuse of which may be complicated by the presence or potential presence of a hazardous substance, pollutant, or contaminant. Cleaning up and reinvesting in these properties takes development pressures off of undeveloped, open land, and both improves and protects the environment.

A review of the WY BROWNFIELDS list, as provided by EDR, and dated 11/14/2013 has revealed that there is 1 WY BROWNFIELDS site within approximately 0.5 miles of the target property.

Lower Elevation	Address	Direction / Distance	Map ID	Page
LARAMIE FORMER YTTRIUM PLANT 5	***971 NORTH CEDAR***	***NW 1/8 - 1/4 (0.145 mi.)***	***S129***	***382***

ADDITIONAL ENVIRONMENTAL RECORDS

Local Lists of Landfill / Solid Waste Disposal Sites

WY SWRCY: A listing of recycling facility locations.

A review of the WY SWRCY list, as provided by EDR, and dated 09/30/2009 has revealed that there are 2 WY SWRCY sites within approximately 0.5 miles of the target property.

Lower Elevation	Address	Direction / Distance	Map ID	Page
SAFEWAY, INC.	554 NORTH 3RD STREET	0 - 1/8 (0.000 mi.)	G42	139
ARK REGIONAL SERVICES	1150 NORTH 3RD STREET	0 - 1/8 (0.000 mi.)	L106	322

Other Ascertainable Records

RCRA NonGen / NLR: RCRAInfo is EPA's comprehensive information system, providing access to data supporting the Resource Conservation and Recovery Act (RCRA) of 1976 and the Hazardous and Solid Waste Amendments (HSWA) of 1984. The database includes selective information on sites which generate, transport, store, treat and/or dispose of hazardous waste as defined by the Resource Conservation and Recovery Act (RCRA). Non-Generators do not presently generate hazardous waste.

A review of the RCRA NonGen / NLR list, as provided by EDR, and dated 09/10/2013 has revealed that

there are 19 RCRA NonGen / NLR sites within approximately 0.25 miles of the target property.

Equal/Higher Elevation	Address	Direction / Distance	Map ID	Page
LES'S AUTO SERVICE	201 S. 3RD STREET	0 - 1/8 (0.000 mi.)	C14	85
GLENN SCOTT'S EXXON	***154 N 3RD STREET***	***0 - 1/8 (0.000 mi.)***	***A21***	***108***
WARREN'S REPAIR & TOWING	721 S. 3RD	0 - 1/8 (0.000 mi.)	I57	184
RCB	620 S. 3RD	0 - 1/8 (0.000 mi.)	H63	192
TNT MOTORSPORTS	269 N. 3RD	0 - 1/8 (0.000 mi.)	C66	194
IN-SITU INC	***210 SOUTH 3RD ST***	***0 - 1/8 (0.000 mi.)***	***C72***	***239***
LIGHTNING LUBE	***514 GRAND AVENUE***	***0 - 1/8 (0.000 mi.)***	***J77***	***250***
MOUNTAIN BELL LARAMIE CENTRAL	***809 GRAND AVE***	***SE 0 - 1/8 (0.083 mi.)***	***O117***	***357***

Lower Elevation	Address	Direction / Distance	Map ID	Page
CHEVRON USA INC LARAMIE BULK P	764 N THIRD	0 - 1/8 (0.000 mi.)	D24	116
DOWN TO EARTH CLEANERS & LAUND	655 N. 3RD STREET	0 - 1/8 (0.000 mi.)	E39	132
PLAINS TIRE & BATTERY INC.	***601 S SECOND STREET***	***0 - 1/8 (0.000 mi.)***	***H45***	***140***
ADVANCED AUTOMOTIVE	600 S. 2ND STREET	0 - 1/8 (0.000 mi.)	H47	152
SHERWIN-WILLIAMS	***210 SO SECOND ST***	***0 - 1/8 (0.000 mi.)***	***C71***	***238***
LARAMIE TIRE FACTORY	1457 N. 3RD STREET	0 - 1/8 (0.000 mi.)	N97	292
ROCKY MOUNTAIN SHIRTWORKS	***850 N 3RD STREET***	***S 0 - 1/8 (0.038 mi.)***	***I112***	***349***
BIRD O'DONNELL CONSTRUCTION IN	356 W. LYONS	NNW 1/8 - 1/4 (0.198 mi.)	U137	410
WENGER DRUM SITE	***1111 4 STREET***	***S 1/8 - 1/4 (0.207 mi.)***	***V143***	***427***
JONES AUTO	375 W. LYONS STREET	NNW 1/8 - 1/4 (0.221 mi.)	U147	431
EPA CLEANUP YTTRIUM PROCESSING	***CORNER OF CEDAR & CURTI***	***NNW 1/8 - 1/4 (0.243 mi.)***	***U153***	***453***

CONSENT: Major Legal settlements that establish responsibility and standards for cleanup at NPL (superfund) sites. Released periodically by U.S. District Courts after settlement by parties to litigation matters.

A review of the CONSENT list, as provided by EDR, and dated 06/30/2013 has revealed that there is 1 CONSENT site within approximately 1 mile of the target property.

Equal/Higher Elevation	Address	Direction / Distance	Map ID	Page
BAXTER/UNION PACIFIC TIE TREAT	***2763 FT SANDERS DR***	***SSW 1/2 - 1 (0.640 mi.)***	***0***	***7***

ROD: Record of Decision. ROD documents mandate a permanent remedy at an NPL (Superfund) site containing technical and health information to aid the cleanup.

A review of the ROD list, as provided by EDR, and dated 04/26/2013 has revealed that there is 1 ROD site within approximately 1 mile of the target property.

Equal/Higher Elevation	Address	Direction / Distance	Map ID	Page
BAXTER/UNION PACIFIC TIE TREAT	***2763 FT SANDERS DR***	***SSW 1/2 - 1 (0.640 mi.)***	***0***	***7***

NY MANIFEST: Manifest is a document that lists and tracks hazardous waste from the generator through transporters to a TSD facility.

A review of the NY MANIFEST list, as provided by EDR, has revealed that there is 1 NY MANIFEST site within approximately 0.25 miles of the target property.

EXECUTIVE SUMMARY

Equal/Higher Elevation	Address	Direction / Distance	Map ID	Page
IN-SITU INC	***210 SOUTH 3RD ST***	***0 - 1/8 (0.000 mi.)***	***C72***	***239***

EDR HIGH RISK HISTORICAL RECORDS

EDR Exclusive Records

EDR US Hist Auto Stat: EDR has searched selected national collections of business directories and has collected listings of potential gas station/filling station/service station sites that were available to EDR researchers. EDR's review was limited to those categories of sources that might, in EDR's opinion, include gas station/filling station/service station establishments. The categories reviewed included, but were not limited to gas, gas station, gasoline station, filling station, auto, automobile repair, auto service station, service station, etc. This database falls within a category of information EDR classifies as "High Risk Historical Records", or HRHR. EDR's HRHR effort presents unique and sometimes proprietary data about past sites and operations that typically create environmental concerns, but may not show up in current government records searches.

A review of the EDR US Hist Auto Stat list, as provided by EDR, has revealed that there are 27 EDR US Hist Auto Stat sites within approximately 0.25 miles of the target property.

Equal/Higher Elevation	Address	Direction / Distance	Map ID	Page
Not reported	154 N 3RD ST	0 - 1/8 (0.000 mi.)	A3	59
Not reported	201 S 3RD ST	0 - 1/8 (0.000 mi.)	C16	86
Not reported	709 S 3RD ST	0 - 1/8 (0.000 mi.)	H55	173
Not reported	721 S 3RD ST	0 - 1/8 (0.000 mi.)	I58	185
Not reported	620 S 3RD ST	0 - 1/8 (0.000 mi.)	H60	186
Not reported	514 E GRAND AVE	0 - 1/8 (0.000 mi.)	J84	272
Not reported	740 E CUSTER ST	SSE 0 - 1/8 (0.038 mi.)	113	351

Lower Elevation	Address	Direction / Distance	Map ID	Page
Not reported	121 E FREMONT ST	0 - 1/8 (0.000 mi.)	A8	77
Not reported	211 E FREMONT ST	0 - 1/8 (0.000 mi.)	A10	78
Not reported	219 S 1ST ST	0 - 1/8 (0.000 mi.)	C15	86
Not reported	311 E CANBY ST	0 - 1/8 (0.000 mi.)	F27	122
Not reported	969 N 3RD ST	0 - 1/8 (0.000 mi.)	F28	123
Not reported	850 N 3RD ST	0 - 1/8 (0.000 mi.)	D31	124
Not reported	369 N 2ND ST	0 - 1/8 (0.000 mi.)	B34	127
Not reported	360 N 2ND ST	0 - 1/8 (0.000 mi.)	B36	128
Not reported	600 S 2ND ST	0 - 1/8 (0.000 mi.)	H48	153
Not reported	601 S 2ND ST	0 - 1/8 (0.000 mi.)	H52	164
Not reported	1159 N 2ND ST	0 - 1/8 (0.000 mi.)	M92	287
Not reported	1557 N 3RD ST	0 - 1/8 (0.000 mi.)	N95	292
Not reported	1457 N 3RD ST	0 - 1/8 (0.000 mi.)	N96	292
Not reported	117 E LYONS ST	0 - 1/8 (0.000 mi.)	K99	294
Not reported	1265 N 3RD ST	0 - 1/8 (0.000 mi.)	L103	315
Not reported	1020 S 2ND ST	SSW 1/8 - 1/4 (0.148 mi.)	T132	385
Not reported	373 W LYONS ST	NNW 1/8 - 1/4 (0.219 mi.)	U145	430
Not reported	375 W LYONS ST	NNW 1/8 - 1/4 (0.221 mi.)	U148	432
Not reported	721 DOWNEY ST	NNE 1/8 - 1/4 (0.224 mi.)	150	445
Not reported	715 S CEDAR ST	SW 1/8 - 1/4 (0.234 mi.)	151	445

EXECUTIVE SUMMARY

EDR US Hist Cleaners: EDR has searched selected national collections of business directories and has collected listings of potential dry cleaner sites that were available to EDR researchers. EDR's review was limited to those categories of sources that might, in EDR's opinion, include dry cleaning establishments. The categories reviewed included, but were not limited to dry cleaners, cleaners, laundry, laundromat, cleaning/laundry, wash & dry etc. This database falls within a category of information EDR classifies as "High Risk Historical Records", or HRHR. EDR's HRHR effort presents unique and sometimes proprietary data about past sites and operations that typically create environmental concerns, but may not show up in current government records searches.

A review of the EDR US Hist Cleaners list, as provided by EDR, has revealed that there are 9 EDR US Hist Cleaners sites within approximately 0.25 miles of the target property.

Equal/Higher Elevation	Address	Direction / Distance	Map ID	Page
Not reported	272 N 4TH ST	0 - 1/8 (0.000 mi.)	A6	69
Not reported	317 S 3RD ST	0 - 1/8 (0.000 mi.)	C75	244
Not reported	502 E GRAND AVE	0 - 1/8 (0.000 mi.)	J83	271

Lower Elevation	Address	Direction / Distance	Map ID	Page
Not reported	864 N 4TH ST	0 - 1/8 (0.000 mi.)	E29	123
Not reported	655 N 3RD ST	0 - 1/8 (0.000 mi.)	E38	132
Not reported	568 N 3RD ST	0 - 1/8 (0.000 mi.)	G40	133
Not reported	124 E MCCONNELL ST	0 - 1/8 (0.000 mi.)	K86	273
Not reported	1265 N 3RD ST	0 - 1/8 (0.000 mi.)	L101	302
Not reported	911 REYNOLDS ST	NNE 1/8 - 1/4 (0.150 mi.)	133	386

EDR RECOVERED GOVERNMENT ARCHIVES

Exclusive Recovered Govt. Archives

WY RGA LUST: Recovered Government Archive Leaking Underground Storage Tank

A review of the WY RGA LUST list, as provided by EDR, has revealed that there are 33 WY RGA LUST sites within approximately 0.5 miles of the target property.

Equal/Higher Elevation	Address	Direction / Distance	Map ID	Page
RTB DEVELOPMENTS	***168 NORTH THIRD***	***0 - 1/8 (0.000 mi.)***	***A1***	***47***
Not reported	163 NORTH FOURTH STREET	0 - 1/8 (0.000 mi.)	A11	79
LOCKHARTS EXXON	***154 NORTH THIRD***	***0 - 1/8 (0.000 mi.)***	***A18***	***87***
GASAMAT #205	***709 SOUTH THIRD STREET***	***0 - 1/8 (0.000 mi.)***	***H56***	***173***
KENS MUFFLER SHOP, INC.	***620 SOUTH THIRD***	***0 - 1/8 (0.000 mi.)***	***H62***	***188***
CITY OF LARAMIE - CITY COUNTY	***419 GRAND AVENUE***	***0 - 1/8 (0.000 mi.)***	***J69***	***204***
PAPA JOHNS	***553 NORTH THIRD STREET***	***0 - 1/8 (0.000 mi.)***	***H80***	***263***

Lower Elevation	Address	Direction / Distance	Map ID	Page
LOAF N' JUG #121	***352 NORTH THIRD***	***0 - 1/8 (0.000 mi.)***	***B7***	***69***
FIRST INTERSTATE BANK	***221 IVINSON AVENUE***	***0 - 1/8 (0.000 mi.)***	***C12***	***79***
UNITED PARCEL SERVICE, LARAMIE	***157 NORTH SECOND STREET***	***0 - 1/8 (0.000 mi.)***	***C19***	***104***
PLAINS TIRE AND BATTERY OF LAR	***601 SOUTH SECOND STREET***	***0 - 1/8 (0.000 mi.)***	***H53***	***164***
BOB BLAKE BUILDERS, INC.	***101 MCCONNELL STREET***	***0 - 1/8 (0.000 mi.)***	***K90***	***281***
Not reported	1557 NORTH THIRD STREET	0 - 1/8 (0.000 mi.)	N94	291
H T, INC. DBA SUZY'S	***1465 NORTH THIRD STREET***	***0 - 1/8 (0.000 mi.)***	***N100***	***294***
LES SERVICE	***1265 NORTH THIRD P. O.***	***0 - 1/8 (0.000 mi.)***	***L102***	***303***

EXECUTIVE SUMMARY

Lower Elevation	Address	Direction / Distance	Map ID	Page
Not reported	1465 NORTH THIRD STREET	0 - 1/8 (0.000 mi.)	N105	321
ARK REGIONAL SERVICES	***1156 NORTH THIRD***	***0 - 1/8 (0.000 mi.)***	***L107***	***322***
LOAF N' JUG #122	***818 SOUTH THIRD***	***S 0 - 1/8 (0.018 mi.)***	***I110***	***334***
KOTBY ENTERPRISES, INC.	***969 NORTH THIRD STREET***	***S 0 - 1/8 (0.113 mi.)***	***P120***	***361***
CHEVRON 71211	***1059 NORTH THIRD STREET***	***S 1/8 - 1/4 (0.172 mi.)***	***P134***	***386***
ARK RECYCLING CENTER	***1070 NORTH THIRD STREET***	***S 1/8 - 1/4 (0.179 mi.)***	***T135***	***396***
ROBO WASH	***1101 SOUTH THIRD***	***S 1/8 - 1/4 (0.200 mi.)***	***T140***	***414***
KNIGHT OIL COMPANY	***302 SOUTH CEDAR***	***WSW 1/8 - 1/4 (0.223 mi.)***	***W149***	***433***
LARAMIE WCF GARAGE	***205 FETTERMAN***	***SSW 1/4 - 1/2 (0.263 mi.)***	***X155***	***458***
COWBOY MOVING AND STORAGE, INC	***104 FETTERMAN***	***SSW 1/4 - 1/2 (0.264 mi.)***	***X156***	***462***
ALPINE MOTORS	***1201 SOUTH THIRD STREET***	***S 1/4 - 1/2 (0.265 mi.)***	***V157***	***466***
LARAMIE COUNTRY CLUB	***489 HWY 230***	***W 1/4 - 1/2 (0.292 mi.)***	***Y161***	***477***
THE FORT	***1300 SOUTH THIRD***	***S 1/4 - 1/2 (0.327 mi.)***	***X162***	***481***
SPRING CREEK AUTO AND TIRE	***1319 SOUTH THIRD***	***S 1/4 - 1/2 (0.339 mi.)***	***X164***	***499***
SPRING CREEK CONOCO, INC.	***1409 SOUTH THIRD***	***S 1/4 - 1/2 (0.401 mi.)***	***Z167***	***517***
WALT'S AUTO AND V.D.R. VOLVO	***1410 SOUTH THIRD STREET***	***S 1/4 - 1/2 (0.404 mi.)***	***Z169***	***532***
BIG THREE SUPPLY CENTER	***2158 NORTH NINTH STREET***	***NNE 1/4 - 1/2 (0.442 mi.)***	***170***	***536***
PIT STOP 66	***1508 SOUTH THIRD STREET***	***S 1/4 - 1/2 (0.500 mi.)***	***Z171***	***540***

EXECUTIVE SUMMARY

Due to poor or inadequate address information, the following sites were not mapped. Count: 20 records.

Site Name	Database(s)
UW OBSERVATORY JELM MOUNTAIN	WY TANKS, WY UST, WY Financial Assurance
WYCOLO LODGE	WY TANKS, WY Financial Assurance
WY DEPARTMENT OF TRANSPORTATION	WY LTANKS, WY TANKS, WY UST, WY Financial Assurance
LARAMIE RIVER STATION	COAL ASH DOE
UW HAZARDOUS WASTE DETONATION (63.	RCRA NonGen / NLR, PADS, FINDS, RAATS, WY SWF/LF, NY MANIFEST, WY SHWF
RANCHWAY FEED/LARAMIE RANCH SUPPLY	FTTS
RANCHWAY FEED/LARAMIE RANCH SUPPLY	HIST FTTS
POLE MOUNTAIN FORMER TARGET AND MA	CERCLIS, FINDS
STANDARD OIL COMPANY - LARAMIE REF	CERC-NFRAP
WESTERN RESEARCH INSTITUTE-NORTH F	CERC-NFRAP
WYCOLO LODGE	WY AST
WY DEPT OF TRANSPORTATION	RCRA NonGen / NLR, FINDS
USF REDDAWAY I80MM25	RCRA NonGen / NLR, FINDS
WESTERN RESEARCH INSTITUTE - NORTH	RCRA NonGen / NLR, FINDS
AMOCO (FORMER LARAMIE REFINERY)	RCRA NonGen / NLR, FINDS
RANCHWAY FEED/LARAMIE RANCH SUPPLY	FINDS
UNION PACIFIC RR LARAMIE TIMBE	FINDS
UNION PACIFIC RR LARAMIE TIMBE	ICIS
	WY RGA LUST
	WY RGA LUST

OVERVIEW MAP - 3826819.2s

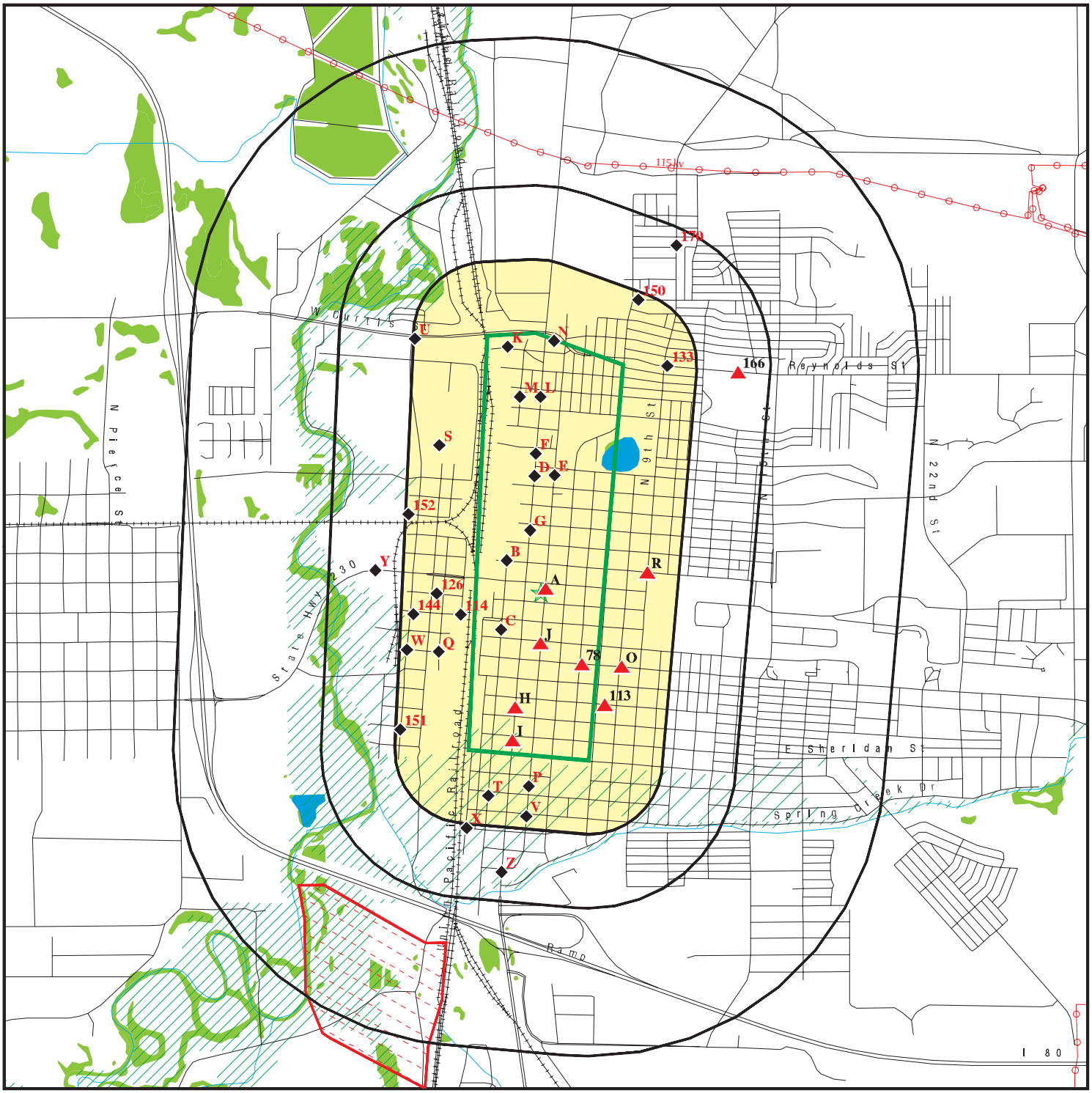

Target Property

Sites at elevations higher than or equal to the target property

Sites at elevations lower than the target property

Manufactured Gas Plants

National Priority List Sites

Dept. Defense Sites

0 1/4 1/2 1 Miles

Indian Reservations BIA

Power transmission lines

Oil & Gas pipelines from USGS

100-year flood zone

500-year flood zone

National Wetland Inventory

This report includes Interactive Map Layers to display and/or hide map information. The legend includes only those icons for the default map view.

SITE NAME: Laramie 3rd Street PCE Project	CLIENT: TriHydro Corp
ADDRESS: Laramie 3rd Street PCE Project Laramie WY 82072	CONTACT: Christina Hiegel INQUIRY #: 3826819.2s
LAT/LONG: 41.3142 / 105.5922	DATE: January 09, 2014 1:33 pm

Copyright © 2014 EDR, Inc. © 2010 Tele Atlas Rel. 07/2009.

DETAIL MAP - 3826819.2s

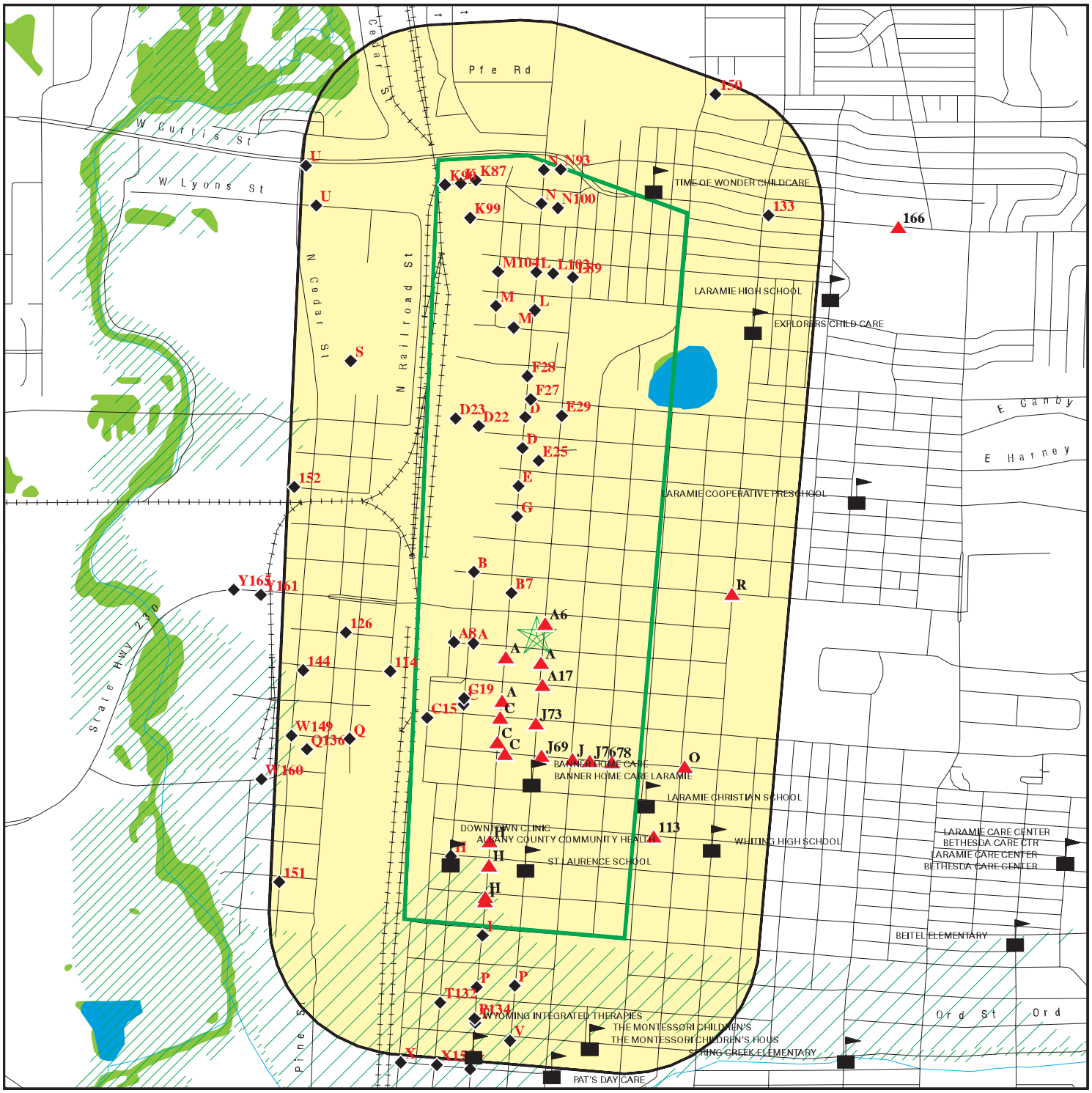

0 1/4 1/2 1 Miles

- Target Property
- Sites at elevations higher than or equal to the target property
- Sites at elevations lower than the target property
- Manufactured Gas Plants
- Sensitive Receptors
- National Priority List Sites
- Dept. Defense Sites
- Indian Reservations BIA
- Oil & Gas pipelines from USGS
- 100-year flood zone
- 500-year flood zone
- National Wetland Inventory

This report includes Interactive Map Layers to display and/or hide map information. The legend includes only those icons for the default map view.

SITE NAME: Laramie 3rd Street PCE Project	CLIENT: TriHydro Corp
ADDRESS: Laramie 3rd Street PCE Project Laramie WY 82072	CONTACT: Christina Hiegel INQUIRY #: 3826819.2s
LAT/LONG: 41.3142 / 105.5922	DATE: January 09, 2014 1:34 pm

Copyright © 2014 EDR, Inc. © 2010 Tele Atlas Rel. 07/2009.

MAP FINDINGS SUMMARY

Database	Search Distance (Miles)	Target Property	< 1/8	1/8 - 1/4	1/4 - 1/2	1/2 - 1	> 1	Total Plotted
STANDARD ENVIRONMENTAL RECORDS								
Federal NPL site list								
NPL	1.000		0	0	0	0	NR	0
Proposed NPL	1.000		0	0	0	0	NR	0
NPL LIENS	TP		NR	NR	NR	NR	NR	0
Federal Delisted NPL site list								
Delisted NPL	1.000		0	0	0	1	NR	1
Federal CERCLIS list								
CERCLIS	0.500		0	0	0	NR	NR	0
FEDERAL FACILITY	0.500		0	0	0	NR	NR	0
Federal CERCLIS NFRAP site List								
CERC-NFRAP	0.500		0	3	1	NR	NR	4
Federal RCRA CORRACTS facilities list								
CORRACTS	1.000		0	0	0	1	NR	1
Federal RCRA non-CORRACTS TSD facilities list								
RCRA-TSDF	0.500		0	0	0	NR	NR	0
Federal RCRA generators list								
RCRA-LQG	0.250		0	0	NR	NR	NR	0
RCRA-SQG	0.250		0	0	NR	NR	NR	0
RCRA-CESQG	0.250		11	2	NR	NR	NR	13
Federal institutional controls / engineering controls registries								
US ENG CONTROLS	0.500		0	0	0	NR	NR	0
US INST CONTROL	0.500		0	0	0	NR	NR	0
LUCIS	0.500		0	0	0	NR	NR	0
Federal ERNS list								
ERNS	TP		NR	NR	NR	NR	NR	0
State- and tribal - equivalent CERCLIS								
WY SHWS	N/A		N/A	N/A	N/A	N/A	N/A	N/A
State and tribal landfill and/or solid waste disposal site lists								
WY SWF/LF	0.500		1	3	1	NR	NR	5
WY SHWF	0.500		29	3	6	NR	NR	38
State and tribal leaking storage tank lists								
WY LTANKS	0.500		20	4	11	NR	NR	35
INDIAN LUST	0.500		0	0	0	NR	NR	0
State and tribal registered storage tank lists								
WY TANKS	0.250		36	9	NR	NR	NR	45

MAP FINDINGS SUMMARY

Database	Search Distance (Miles)	Target Property	< 1/8	1/8 - 1/4	1/4 - 1/2	1/2 - 1	> 1	Total Plotted
WY UST	0.250		36	9	NR	NR	NR	45
WY AST	0.250		0	0	NR	NR	NR	0
INDIAN UST	0.250		0	0	NR	NR	NR	0
FEMA UST	0.250		0	0	NR	NR	NR	0
State and tribal institutional control / engineering control registries								
WY ENG CONTROLS	0.500		0	0	0	NR	NR	0
WY INST CONTROL	0.500		0	0	0	NR	NR	0
State and tribal voluntary cleanup sites								
WY VCP	0.500		0	1	0	NR	NR	1
INDIAN VCP	0.500		0	0	0	NR	NR	0
State and tribal Brownfields sites								
WY BROWNFIELDS	0.500		0	1	0	NR	NR	1
ADDITIONAL ENVIRONMENTAL RECORDS								
Local Brownfield lists								
US BROWNFIELDS	0.500		0	0	0	NR	NR	0
Local Lists of Landfill / Solid Waste Disposal Sites								
ODI	0.500		0	0	0	NR	NR	0
DEBRIS REGION 9	0.500		0	0	0	NR	NR	0
WY SWRCY	0.500		2	0	0	NR	NR	2
INDIAN ODI	0.500		0	0	0	NR	NR	0
Local Lists of Hazardous waste / Contaminated Sites								
US CDL	TP		NR	NR	NR	NR	NR	0
WY CDL	TP		NR	NR	NR	NR	NR	0
US HIST CDL	TP		NR	NR	NR	NR	NR	0
Local Land Records								
LIENS 2	TP		NR	NR	NR	NR	NR	0
Records of Emergency Release Reports								
HMIRS	TP		NR	NR	NR	NR	NR	0
WY SPILLS	TP		NR	NR	NR	NR	NR	0
Other Ascertainable Records								
RCRA NonGen / NLR	0.250		15	4	NR	NR	NR	19
DOT OPS	TP		NR	NR	NR	NR	NR	0
DOD	1.000		0	0	0	0	NR	0
FUDS	1.000		0	0	0	0	NR	0
CONSENT	1.000		0	0	0	1	NR	1
ROD	1.000		0	0	0	1	NR	1
UMTRA	0.500		0	0	0	NR	NR	0

MAP FINDINGS SUMMARY

Database	Search Distance (Miles)	Target Property	< 1/8	1/8 - 1/4	1/4 - 1/2	1/2 - 1	> 1	Total Plotted
US MINES	0.250		0	0	NR	NR	NR	0
TRIS	TP		NR	NR	NR	NR	NR	0
TSCA	TP		NR	NR	NR	NR	NR	0
FTTS	TP		NR	NR	NR	NR	NR	0
HIST FTTS	TP		NR	NR	NR	NR	NR	0
SSTS	TP		NR	NR	NR	NR	NR	0
ICIS	TP		NR	NR	NR	NR	NR	0
PADS	TP		NR	NR	NR	NR	NR	0
MLTS	TP		NR	NR	NR	NR	NR	0
RADINFO	TP		NR	NR	NR	NR	NR	0
FINDS	TP		NR	NR	NR	NR	NR	0
RAATS	TP		NR	NR	NR	NR	NR	0
RMP	TP		NR	NR	NR	NR	NR	0
WY UIC	TP		NR	NR	NR	NR	NR	0
NY MANIFEST	0.250		1	0	NR	NR	NR	1
INDIAN RESERV	1.000		0	0	0	0	NR	0
SCRD DRYCLEANERS	0.500		0	0	0	NR	NR	0
WY Financial Assurance	TP		NR	NR	NR	NR	NR	0
WY MINES	0.250		0	0	NR	NR	NR	0
LEAD SMELTERS	TP		NR	NR	NR	NR	NR	0
2020 COR ACTION	0.250		0	0	NR	NR	NR	0
PRP	TP		NR	NR	NR	NR	NR	0
US AIRS	TP		NR	NR	NR	NR	NR	0
EPA WATCH LIST	TP		NR	NR	NR	NR	NR	0
US FIN ASSUR	TP		NR	NR	NR	NR	NR	0
COAL ASH DOE	TP		NR	NR	NR	NR	NR	0
COAL ASH EPA	0.500		0	0	0	NR	NR	0
PCB TRANSFORMER	TP		NR	NR	NR	NR	NR	0
EDR HIGH RISK HISTORICAL RECORDS								
EDR Exclusive Records								
EDR MGP	1.000		0	0	0	0	NR	0
EDR US Hist Auto Stat	0.250		22	5	NR	NR	NR	27
EDR US Hist Cleaners	0.250		8	1	NR	NR	NR	9
EDR RECOVERED GOVERNMENT ARCHIVES								
Exclusive Recovered Govt. Archives								
WY RGA LUST	0.500		19	4	10	NR	NR	33

NOTES:

TP = Target Property

NR = Not Requested at this Search Distance

Sites may be listed in more than one database

N/A = This State does not maintain a SHWS list. See the Federal CERCLIS list.

NPL **Region** **SSW** **1/2-1** **3378 ft.**	**BAXTER/UNION PACIFIC TIE TREATING** **2763 FT SANDERS DR** **LARAMIE, WY 82070**	**RCRA-TSDF** **Delisted NPL** **CERCLIS** **CORRACTS** **RCRA-LQG** **US ENG CONTROLS** **US INST CONTROL** **CONSENT** **ROD** **FINDS** **RAATS** **US FIN ASSUR** **PRP** **2020 COR ACTION**	**1000401727** **WYD061112470**

RCRA-TSDF:

Date form received by agency:	03/01/2012
Facility name:	UNION PACIFIC RAILROAD LARAMIE WYOMING TIMBER TREATING PLANT
Facility address:	2736 FORT SANDERS DRIVE LARAMIE, WY 82070
EPA ID:	WYD061112470
Mailing address:	HODGEMAN LARAMIE, WY 82072
Contact:	GARY L HONEYMAN
Contact address:	HODGEMAN LARAMIE, WY 82072
Contact country:	Not reported
Contact telephone:	(402) 233-1007
Contact email:	GLHONEYM@UP.GOM
EPA Region:	08
Land type:	Private
Classification:	TSDF
Description:	Handler is engaged in the treatment, storage or disposal of hazardous waste
Classification:	Large Quantity Generator
Description:	Handler: generates 1,000 kg or more of hazardous waste during any calendar month; or generates more than 1 kg of acutely hazardous waste during any calendar month; or generates more than 100 kg of any residue or contaminated soil, waste or other debris resulting from the cleanup of a spill, into or on any land or water, of acutely hazardous waste during any calendar month; or generates 1 kg or less of acutely hazardous waste during any calendar month, and accumulates more than 1 kg of acutely hazardous waste at any time; or generates 100 kg or less of any residue or contaminated soil, waste or other debris resulting from the cleanup of a spill, into or on any land or water, of acutely hazardous waste during any calendar month, and accumulates more than 100 kg of that material at any time

Owner/Operator Summary:

Owner/operator name:	UNION PACIFIC RAILROAD
Owner/operator address:	DOUGLAS STREET OMAHA, NE 68179
Owner/operator country:	Not reported
Owner/operator telephone:	(402) 233-1007
Legal status:	Private
Owner/Operator Type:	Owner
Owner/Op start date:	01/01/1886
Owner/Op end date:	Not reported

BAXTER/UNION PACIFIC TIE TREATING (Continued) **1000401727**

Owner/operator name: UNION PACIFIC RAILROAD
Owner/operator address: Not reported
Not reported
Owner/operator country: Not reported
Owner/operator telephone: Not reported
Legal status: Private
Owner/Operator Type: Operator
Owner/Op start date: 01/01/1886
Owner/Op end date: Not reported

Handler Activities Summary:
U.S. importer of hazardous waste: No
Mixed waste (haz. and radioactive): No
Recycler of hazardous waste: No
Transporter of hazardous waste: No
Treater, storer or disposer of HW: No
Underground injection activity: No
On-site burner exemption: No
Furnace exemption: No
Used oil fuel burner: No
Used oil processor: No
User oil refiner: No
Used oil fuel marketer to burner: No
Used oil Specification marketer: No
Used oil transfer facility: No
Used oil transporter: No

Historical Generators:
Date form received by agency: 03/05/2010
Facility name: UNION PACIFIC RAILROAD LARAMIE WYOMING TIMBER TREATING PLANT
Site name: UPRR LARAMIE WY TIMBER TREATING PLANT
Classification: Large Quantity Generator

Date form received by agency: 02/29/2008
Facility name: UNION PACIFIC RAILROAD LARAMIE WYOMING TIMBER TREATING PLANT
Site name: UPRR LARAMIE WY TIMBER TREATING PLANT
Classification: Large Quantity Generator

Date form received by agency: 02/28/2006
Facility name: UNION PACIFIC RAILROAD LARAMIE WYOMING TIMBER TREATING PLANT
Site name: UPRR LARAMIE WY TIMBER TREATING PLANT
Classification: Large Quantity Generator

Date form received by agency: 02/27/2004
Facility name: UNION PACIFIC RAILROAD LARAMIE WYOMING TIMBER TREATING PLANT
Site name: UNION PACIFIC RAILROAD LARAMIE WY TIMBER
Classification: Large Quantity Generator

Date form received by agency: 02/27/2002
Facility name: UNION PACIFIC RAILROAD LARAMIE WYOMING TIMBER TREATING PLANT
Site name: UNION PACIFIC RAILROAD LARAMIE WY TIMBER
Classification: Large Quantity Generator

Date form received by agency: 02/15/2000
Facility name: UNION PACIFIC RAILROAD LARAMIE WYOMING TIMBER TREATING PLANT
Site name: UNION PACIFIC RAILROAD TIMBER TRT PLANT

BAXTER/UNION PACIFIC TIE TREATING (Continued) **1000401727**

Classification: Large Quantity Generator

Date form received by agency: 02/18/1998
Facility name: UNION PACIFIC RAILROAD LARAMIE WYOMING TIMBER TREATING PLANT
Site name: UNION PACIFIC RAILROAD
Classification: Large Quantity Generator

Date form received by agency: 02/28/1996
Facility name: UNION PACIFIC RAILROAD LARAMIE WYOMING TIMBER TREATING PLANT
Site name: UNION PACIFIC RR TIMBER TREATING PLANT
Classification: Large Quantity Generator

Date form received by agency: 04/27/1994
Facility name: UNION PACIFIC RAILROAD LARAMIE WYOMING TIMBER TREATING PLANT
Site name: UPPR LARAMIE TIMBER TREATING PLANT
Classification: Large Quantity Generator

Date form received by agency: 02/19/1992
Facility name: UNION PACIFIC RAILROAD LARAMIE WYOMING TIMBER TREATING PLANT
Site name: UNION PACIFIC RAILROAD TREATING PLT
Classification: Large Quantity Generator

Date form received by agency: 01/08/1992
Facility name: UNION PACIFIC RAILROAD LARAMIE WYOMING TIMBER TREATING PLANT
Site name: UNION PACIFIC RAILROAD
Classification: Large Quantity Generator

Date form received by agency: 02/26/1990
Facility name: UNION PACIFIC RAILROAD LARAMIE WYOMING TIMBER TREATING PLANT
Site name: UNION PACIFIC RAILROAD
Classification: Large Quantity Generator

Date form received by agency: 11/19/1980
Facility name: UNION PACIFIC RAILROAD LARAMIE WYOMING TIMBER TREATING PLANT
Site name: UNION PACIFIC RAILROAD
Classification: Not a generator, verified

Date form received by agency: 08/07/1980
Facility name: UNION PACIFIC RAILROAD LARAMIE WYOMING TIMBER TREATING PLANT
Site name: UNION PACIFIC RAILROAD
Classification: Large Quantity Generator

Biennial Reports:

Last Biennial Reporting Year: 2013

Annual Waste Handled:
Waste code: K001
Waste name: BOTTOM SEDIMENT SLUDGE FROM THE TREATMENT OF WASTEWATERS FROM WOOD PRESERVING PROCESSES THAT USE CREOSOTE AND/OR PENTACHLOROPHENOL.
Amount (Lbs): 100800

Corrective Action Summary:
Event date: 01/15/1982
Event: RFA Completed, Assessment was a PA-Plus.

BAXTER/UNION PACIFIC TIE TREATING (Continued) **1000401727**

Event date: 10/15/1982
Event: Stabilization Measures Evaluation,This facility is amenable to stabilization activity based on the status of corrective action work at the facility, technical factors, the degree of risk, timing considerations and administrative considerations.

Event date: 10/15/1982
Event: RFI Imposition

Event date: 03/17/1986
Event: RFI Approved

Event date: 09/26/1986
Event: Stabilization Measures Implemented

Event date: 04/15/1987
Event: Stabilization Construction Completed

Event date: 02/04/1988
Event: CMS Imposition

Event date: 01/01/1990
Event: RFA Determination Of Need For An RFI, RFI is Necessary;

Event date: 06/15/1991
Event: CA251

Event date: 09/25/1991
Event: CMS Workplan Approved

Event date: 12/18/1991
Event: CA Prioritization, Facility or area was assigned a high corrective action priority.

Event date: 02/10/1992
Event: CMS Workplan Approved

Event date: 06/23/1992
Event: Stabilization Measures Implemented

Event date: 08/23/1992
Event: Stabilization Construction Completed

Event date: 06/06/1993
Event: Stabilization Measures Implemented

Event date: 08/06/1993
Event: Stabilization Construction Completed

Event date: 07/05/1994
Event: Stabilization Measures Implemented

Event date: 08/05/1994
Event: Stabilization Construction Completed

Event date: 09/28/1994
Event: Date For Remedy Selection (CM Imposed)

BAXTER/UNION PACIFIC TIE TREATING (Continued) **1000401727**

Event date: 05/05/1995
Event: Stabilization Measures Implemented

Event date: 06/05/1995
Event: Stabilization Construction Completed

Event date: 09/23/1997
Event: Igration of Contaminated Groundwater under Control, Yes, Migration of Contaminated Groundwater Under Control has been verified. Based on a review of information contained in the EI determination, it has been determined that migration of contaminated groundwater is under control at the facility. Specifically, this determination indicates that the migration of contaminated groundwater is under control, and that monitoring will be conducted to confirm that contaminated groundwater remains within the existing area of contaminated groundwater. This determination will be re-evaluated when the Agency becomes aware of significant changes at the facility.

Event date: 09/23/1997
Event: Current Human Exposures under Control, Current human exposures are NOT under control.

Event date: 05/15/1998
Event: Stabilization Measures Implemented

Event date: 06/15/1998
Event: Stabilization Construction Completed

Event date: 06/18/1999
Event: Date For Remedy Selection (CM Imposed)

Event date: 01/14/2000
Event: CA772PR

Event date: 09/01/2000
Event: Current Human Exposures under Control, Yes, Current Human Exposures Under Control has been verified. Based on a review of information contained in the EI determination, current human exposures are expected to be under control at the facility under current and reasonably expected conditions. This determination will be re-evaluated when the Agency/State becomes aware of significant changes at the facility.

Event date: 09/01/2000
Event: Igration of Contaminated Groundwater under Control, Yes, Migration of Contaminated Groundwater Under Control has been verified. Based on a review of information contained in the EI determination, it has been determined that migration of contaminated groundwater is under control at the facility. Specifically, this determination indicates that the migration of contaminated groundwater is under control, and that monitoring will be conducted to confirm that contaminated groundwater remains within the existing area of contaminated groundwater. This determination will be re-evaluated when the Agency becomes aware of significant changes at the facility.

Event date: 09/20/2001
Event: Certification Of Remedy Completion Or Construction Completion

BAXTER/UNION PACIFIC TIE TREATING (Continued) **1000401727**

Event date: 09/26/2001
Event: Current Human Exposures under Control, Yes, Current Human Exposures Under Control has been verified. Based on a review of information contained in the EI determination, current human exposures are expected to be under control at the facility under current and reasonably expected conditions. This determination will be re-evaluated when the Agency/State becomes aware of significant changes at the facility.

Event date: 09/26/2001
Event: Igration of Contaminated Groundwater under Control, Yes, Migration of Contaminated Groundwater Under Control has been verified. Based on a review of information contained in the EI determination, it has been determined that migration of contaminated groundwater is under control at the facility. Specifically, this determination indicates that the migration of contaminated groundwater is under control, and that monitoring will be conducted to confirm that contaminated groundwater remains within the existing area of contaminated groundwater. This determination will be re-evaluated when the Agency becomes aware of significant changes at the facility.

Event date: 08/29/2002
Event: Current Human Exposures under Control, Yes, Current Human Exposures Under Control has been verified. Based on a review of information contained in the EI determination, current human exposures are expected to be under control at the facility under current and reasonably expected conditions. This determination will be re-evaluated when the Agency/State becomes aware of significant changes at the facility.

Event date: 08/29/2002
Event: Igration of Contaminated Groundwater under Control, Yes, Migration of Contaminated Groundwater Under Control has been verified. Based on a review of information contained in the EI determination, it has been determined that migration of contaminated groundwater is under control at the facility. Specifically, this determination indicates that the migration of contaminated groundwater is under control, and that monitoring will be conducted to confirm that contaminated groundwater remains within the existing area of contaminated groundwater. This determination will be re-evaluated when the Agency becomes aware of significant changes at the facility.

Event date: 12/23/2003
Event: Current Human Exposures under Control, Yes, Current Human Exposures Under Control has been verified. Based on a review of information contained in the EI determination, current human exposures are expected to be under control at the facility under current and reasonably expected conditions. This determination will be re-evaluated when the Agency/State becomes aware of significant changes at the facility.

Event date: 12/23/2003
Event: Igration of Contaminated Groundwater under Control, Yes, Migration of Contaminated Groundwater Under Control has been verified. Based on a review of information contained in the EI determination, it has been determined that migration of contaminated groundwater is under control at the facility. Specifically, this determination indicates that the

BAXTER/UNION PACIFIC TIE TREATING (Continued) **1000401727**

migration of contaminated groundwater is under control, and that monitoring will be conducted to confirm that contaminated groundwater remains within the existing area of contaminated groundwater. This determination will be re-evaluated when the Agency becomes aware of significant changes at the facility.

Event date: Not reported
Event: CAGPR

Event date: Not reported
Event: CA006OU

Facility Has Received Notices of Violations:
Regulation violated: Not reported
Area of violation: Universal Waste - Small Quantity Handlers
Date violation determined: 09/29/2011
Date achieved compliance: 10/18/2011
Violation lead agency: State
Enforcement action: Not reported
Enforcement action date: Not reported
Enf. disposition status: Not reported
Enf. disp. status date: Not reported
Enforcement lead agency: Not reported
Proposed penalty amount: Not reported
Final penalty amount: Not reported
Paid penalty amount: Not reported

Regulation violated: SR - chpt 11 sec 5(h) & 8 sec 3cu d
Area of violation: Generators - Pre-transport
Date violation determined: 08/20/1997
Date achieved compliance: 10/27/1997
Violation lead agency: State
Enforcement action: Not reported
Enforcement action date: Not reported
Enf. disposition status: Not reported
Enf. disp. status date: Not reported
Enforcement lead agency: Not reported
Proposed penalty amount: Not reported
Final penalty amount: Not reported
Paid penalty amount: Not reported

Regulation violated: SR - chpt 11 sec 5(h)(i)(D)
Area of violation: Generators - Pre-transport
Date violation determined: 08/20/1997
Date achieved compliance: 09/09/1997
Violation lead agency: State
Enforcement action: Not reported
Enforcement action date: Not reported
Enf. disposition status: Not reported
Enf. disp. status date: Not reported
Enforcement lead agency: Not reported
Proposed penalty amount: Not reported
Final penalty amount: Not reported
Paid penalty amount: Not reported

Regulation violated: SR - chpt 11 sec 6(c)(u)
Area of violation: Generators - Pre-transport

BAXTER/UNION PACIFIC TIE TREATING (Continued) **1000401727**

Date violation determined: 08/20/1997
Date achieved compliance: 09/09/1997
Violation lead agency: State
Enforcement action: Not reported
Enforcement action date: Not reported
Enf. disposition status: Not reported
Enf. disp. status date: Not reported
Enforcement lead agency: Not reported
Proposed penalty amount: Not reported
Final penalty amount: Not reported
Paid penalty amount: Not reported

Regulation violated: SR - chpt 8 sec 3(e)(iv)(8) chpt 11
Area of violation: Generators - Pre-transport
Date violation determined: 08/20/1997
Date achieved compliance: 09/09/1997
Violation lead agency: State
Enforcement action: Not reported
Enforcement action date: Not reported
Enf. disposition status: Not reported
Enf. disp. status date: Not reported
Enforcement lead agency: Not reported
Proposed penalty amount: Not reported
Final penalty amount: Not reported
Paid penalty amount: Not reported

Regulation violated: Not reported
Area of violation: TSD - Financial Requirements
Date violation determined: 12/03/1990
Date achieved compliance: 03/29/1991
Violation lead agency: EPA
Enforcement action: WRITTEN INFORMAL
Enforcement action date: 12/05/1990
Enf. disposition status: Not reported
Enf. disp. status date: Not reported
Enforcement lead agency: EPA
Proposed penalty amount: Not reported
Final penalty amount: Not reported
Paid penalty amount: Not reported

Regulation violated: Not reported
Area of violation: TSD - Financial Requirements
Date violation determined: 05/03/1990
Date achieved compliance: 03/29/1991
Violation lead agency: EPA
Enforcement action: Not reported
Enforcement action date: Not reported
Enf. disposition status: Not reported
Enf. disp. status date: Not reported
Enforcement lead agency: Not reported
Proposed penalty amount: Not reported
Final penalty amount: Not reported
Paid penalty amount: Not reported

Regulation violated: Not reported
Area of violation: TSD - Financial Requirements
Date violation determined: 08/17/1988

BAXTER/UNION PACIFIC TIE TREATING (Continued) **1000401727**

Date achieved compliance: 09/30/1988
Violation lead agency: EPA
Enforcement action: WRITTEN INFORMAL
Enforcement action date: 08/30/1988
Enf. disposition status: Not reported
Enf. disp. status date: Not reported
Enforcement lead agency: EPA
Proposed penalty amount: Not reported
Final penalty amount: Not reported
Paid penalty amount: Not reported

Regulation violated: Not reported
Area of violation: TSD - Financial Requirements
Date violation determined: 01/14/1986
Date achieved compliance: 06/29/1986
Violation lead agency: EPA
Enforcement action: INITIAL 3008(A) COMPLIANCE
Enforcement action date: 04/18/1986
Enf. disposition status: Not reported
Enf. disp. status date: Not reported
Enforcement lead agency: EPA
Proposed penalty amount: 1200
Final penalty amount: 1200
Paid penalty amount: Not reported

Regulation violated: Not reported
Area of violation: TSD - Financial Requirements
Date violation determined: 01/14/1986
Date achieved compliance: 06/29/1986
Violation lead agency: EPA
Enforcement action: FINAL 3008(H) I.S. CA ORDER
Enforcement action date: 02/04/1988
Enf. disposition status: Not reported
Enf. disp. status date: Not reported
Enforcement lead agency: EPA
Proposed penalty amount: Not reported
Final penalty amount: Not reported
Paid penalty amount: Not reported

Regulation violated: Not reported
Area of violation: TSD - Financial Requirements
Date violation determined: 01/14/1986
Date achieved compliance: 06/29/1986
Violation lead agency: EPA
Enforcement action: FINAL 3008(A) COMPLIANCE ORDER
Enforcement action date: 06/02/1986
Enf. disposition status: Not reported
Enf. disp. status date: Not reported
Enforcement lead agency: EPA
Proposed penalty amount: 7200
Final penalty amount: 7200
Paid penalty amount: Not reported

Regulation violated: Not reported
Area of violation: TSD - Closure/Post-Closure
Date violation determined: 04/21/1981
Date achieved compliance: 11/30/1984

BAXTER/UNION PACIFIC TIE TREATING (Continued) **1000401727**

Violation lead agency: EPA
Enforcement action: FINAL 3008(A) COMPLIANCE ORDER
Enforcement action date: 11/10/1983
Enf. disposition status: Not reported
Enf. disp. status date: Not reported
Enforcement lead agency: EPA
Proposed penalty amount: Not reported
Final penalty amount: Not reported
Paid penalty amount: Not reported

Regulation violated: Not reported
Area of violation: TSD - Closure/Post-Closure
Date violation determined: 04/21/1981
Date achieved compliance: 11/30/1984
Violation lead agency: EPA
Enforcement action: INITIAL 3008(A) COMPLIANCE
Enforcement action date: 11/10/1983
Enf. disposition status: Not reported
Enf. disp. status date: Not reported
Enforcement lead agency: EPA
Proposed penalty amount: Not reported
Final penalty amount: Not reported
Paid penalty amount: Not reported

Regulation violated: Not reported
Area of violation: TSD IS-Ground-Water Monitoring
Date violation determined: 04/21/1981
Date achieved compliance: 11/30/1984
Violation lead agency: EPA
Enforcement action: FINAL 3008(A) COMPLIANCE ORDER
Enforcement action date: 07/17/1984
Enf. disposition status: Not reported
Enf. disp. status date: Not reported
Enforcement lead agency: EPA
Proposed penalty amount: Not reported
Final penalty amount: Not reported
Paid penalty amount: Not reported

Regulation violated: Not reported
Area of violation: TSD - Closure/Post-Closure
Date violation determined: 04/21/1981
Date achieved compliance: 11/30/1984
Violation lead agency: EPA
Enforcement action: FINAL 3008(A) COMPLIANCE ORDER
Enforcement action date: 07/17/1984
Enf. disposition status: Not reported
Enf. disp. status date: Not reported
Enforcement lead agency: EPA
Proposed penalty amount: Not reported
Final penalty amount: Not reported
Paid penalty amount: Not reported

Evaluation Action Summary:
Evaluation date: 06/24/2013
Evaluation: OPERATION AND MAINTENANCE INSPECTION
Area of violation: Not reported
Date achieved compliance: Not reported

BAXTER/UNION PACIFIC TIE TREATING (Continued) **1000401727**

Evaluation lead agency: State

Evaluation date: 06/06/2012
Evaluation: COMPLIANCE EVALUATION INSPECTION ON-SITE
Area of violation: Not reported
Date achieved compliance: Not reported
Evaluation lead agency: State

Evaluation date: 06/06/2012
Evaluation: COMPLIANCE EVALUATION INSPECTION ON-SITE
Area of violation: Not reported
Date achieved compliance: Not reported
Evaluation lead agency: EPA

Evaluation date: 09/29/2011
Evaluation: COMPLIANCE EVALUATION INSPECTION ON-SITE
Area of violation: Universal Waste - Small Quantity Handlers
Date achieved compliance: 10/18/2011
Evaluation lead agency: State

Evaluation date: 04/20/2009
Evaluation: OPERATION AND MAINTENANCE INSPECTION
Area of violation: Not reported
Date achieved compliance: Not reported
Evaluation lead agency: State

Evaluation date: 04/20/2009
Evaluation: COMPLIANCE EVALUATION INSPECTION ON-SITE
Area of violation: Not reported
Date achieved compliance: Not reported
Evaluation lead agency: State

Evaluation date: 09/24/2008
Evaluation: CORRECTIVE ACTION COMPLIANCE EVALUATION
Area of violation: Not reported
Date achieved compliance: Not reported
Evaluation lead agency: State

Evaluation date: 06/15/2007
Evaluation: COMPLIANCE EVALUATION INSPECTION ON-SITE
Area of violation: Not reported
Date achieved compliance: Not reported
Evaluation lead agency: State

Evaluation date: 04/26/2006
Evaluation: COMPLIANCE EVALUATION INSPECTION ON-SITE
Area of violation: Not reported
Date achieved compliance: Not reported
Evaluation lead agency: State

Evaluation date: 09/21/2005
Evaluation: COMPLIANCE EVALUATION INSPECTION ON-SITE
Area of violation: Not reported
Date achieved compliance: Not reported
Evaluation lead agency: State

Evaluation date: 09/20/2004

BAXTER/UNION PACIFIC TIE TREATING (Continued) **1000401727**

Evaluation: NON-FINANCIAL RECORD REVIEW
Area of violation: Not reported
Date achieved compliance: Not reported
Evaluation lead agency: State

Evaluation date: 09/17/2004
Evaluation: COMPLIANCE EVALUATION INSPECTION ON-SITE
Area of violation: Not reported
Date achieved compliance: Not reported
Evaluation lead agency: State

Evaluation date: 06/30/2003
Evaluation: NON-FINANCIAL RECORD REVIEW
Area of violation: Not reported
Date achieved compliance: Not reported
Evaluation lead agency: State

Evaluation date: 06/27/2003
Evaluation: COMPLIANCE EVALUATION INSPECTION ON-SITE
Area of violation: Not reported
Date achieved compliance: Not reported
Evaluation lead agency: State

Evaluation date: 06/27/2003
Evaluation: COMPLIANCE EVALUATION INSPECTION ON-SITE
Area of violation: Not reported
Date achieved compliance: Not reported
Evaluation lead agency: EPA-Initiated Oversight/Observation/Training Actions

Evaluation date: 09/28/2002
Evaluation: NON-FINANCIAL RECORD REVIEW
Area of violation: Not reported
Date achieved compliance: Not reported
Evaluation lead agency: State

Evaluation date: 09/27/2002
Evaluation: COMPLIANCE EVALUATION INSPECTION ON-SITE
Area of violation: Not reported
Date achieved compliance: Not reported
Evaluation lead agency: State

Evaluation date: 05/22/2002
Evaluation: FINANCIAL RECORD REVIEW
Area of violation: Not reported
Date achieved compliance: Not reported
Evaluation lead agency: EPA-Initiated Oversight/Observation/Training Actions

Evaluation date: 04/19/2002
Evaluation: NON-FINANCIAL RECORD REVIEW
Area of violation: Not reported
Date achieved compliance: Not reported
Evaluation lead agency: State

Evaluation date: 04/18/2002
Evaluation: OPERATION AND MAINTENANCE INSPECTION
Area of violation: Not reported
Date achieved compliance: Not reported

BAXTER/UNION PACIFIC TIE TREATING (Continued) **1000401727**

Evaluation lead agency: State

Evaluation date: 10/11/2001
Evaluation: FOCUSED COMPLIANCE INSPECTION
Area of violation: Not reported
Date achieved compliance: Not reported
Evaluation lead agency: State

Evaluation date: 09/20/2001
Evaluation: COMPLIANCE EVALUATION INSPECTION ON-SITE
Area of violation: Not reported
Date achieved compliance: Not reported
Evaluation lead agency: State

Evaluation date: 09/17/2000
Evaluation: COMPLIANCE EVALUATION INSPECTION ON-SITE
Area of violation: Not reported
Date achieved compliance: Not reported
Evaluation lead agency: State

Evaluation date: 09/16/1999
Evaluation: COMPLIANCE EVALUATION INSPECTION ON-SITE
Area of violation: Not reported
Date achieved compliance: Not reported
Evaluation lead agency: State

Evaluation date: 09/16/1999
Evaluation: NON-FINANCIAL RECORD REVIEW
Area of violation: Not reported
Date achieved compliance: Not reported
Evaluation lead agency: State

Evaluation date: 09/23/1998
Evaluation: COMPLIANCE EVALUATION INSPECTION ON-SITE
Area of violation: Not reported
Date achieved compliance: Not reported
Evaluation lead agency: State

Evaluation date: 08/20/1997
Evaluation: COMPLIANCE EVALUATION INSPECTION ON-SITE
Area of violation: Generators - Pre-transport
Date achieved compliance: 10/27/1997
Evaluation lead agency: State

Evaluation date: 08/20/1997
Evaluation: COMPLIANCE EVALUATION INSPECTION ON-SITE
Area of violation: Generators - Pre-transport
Date achieved compliance: 09/09/1997
Evaluation lead agency: State

Evaluation date: 08/20/1997
Evaluation: COMPLIANCE EVALUATION INSPECTION ON-SITE
Area of violation: Not reported
Date achieved compliance: Not reported
Evaluation lead agency: EPA-Initiated Oversight/Observation/Training Actions

Evaluation date: 09/15/1993

BAXTER/UNION PACIFIC TIE TREATING (Continued) **1000401727**

Evaluation: COMPLIANCE EVALUATION INSPECTION ON-SITE
Area of violation: Not reported
Date achieved compliance: Not reported
Evaluation lead agency: EPA

Evaluation date: 05/03/1993
Evaluation: FINANCIAL RECORD REVIEW
Area of violation: Not reported
Date achieved compliance: Not reported
Evaluation lead agency: EPA

Evaluation date: 11/17/1992
Evaluation: FINANCIAL RECORD REVIEW
Area of violation: Not reported
Date achieved compliance: Not reported
Evaluation lead agency: EPA

Evaluation date: 09/23/1991
Evaluation: COMPLIANCE EVALUATION INSPECTION ON-SITE
Area of violation: Not reported
Date achieved compliance: Not reported
Evaluation lead agency: EPA

Evaluation date: 03/29/1991
Evaluation: FINANCIAL RECORD REVIEW
Area of violation: Not reported
Date achieved compliance: Not reported
Evaluation lead agency: EPA

Evaluation date: 12/03/1990
Evaluation: FINANCIAL RECORD REVIEW
Area of violation: TSD - Financial Requirements
Date achieved compliance: 03/29/1991
Evaluation lead agency: EPA

Evaluation date: 09/06/1990
Evaluation: GROUNDWATER MONITORING EVALUATION
Area of violation: Not reported
Date achieved compliance: Not reported
Evaluation lead agency: EPA Contractor/Grantee

Evaluation date: 05/03/1990
Evaluation: FINANCIAL RECORD REVIEW
Area of violation: TSD - Financial Requirements
Date achieved compliance: 03/29/1991
Evaluation lead agency: EPA

Evaluation date: 01/15/1990
Evaluation: FOCUSED COMPLIANCE INSPECTION
Area of violation: Not reported
Date achieved compliance: Not reported
Evaluation lead agency: EPA

Evaluation date: 12/04/1989
Evaluation: FOCUSED COMPLIANCE INSPECTION
Area of violation: Not reported
Date achieved compliance: Not reported

BAXTER/UNION PACIFIC TIE TREATING (Continued) **1000401727**

Evaluation lead agency: EPA

Evaluation date: 12/04/1989
Evaluation: COMPLIANCE EVALUATION INSPECTION ON-SITE
Area of violation: Not reported
Date achieved compliance: Not reported
Evaluation lead agency: EPA

Evaluation date: 10/12/1989
Evaluation: FOCUSED COMPLIANCE INSPECTION
Area of violation: Not reported
Date achieved compliance: Not reported
Evaluation lead agency: EPA

Evaluation date: 10/05/1989
Evaluation: FOCUSED COMPLIANCE INSPECTION
Area of violation: Not reported
Date achieved compliance: Not reported
Evaluation lead agency: EPA

Evaluation date: 04/05/1989
Evaluation: FINANCIAL RECORD REVIEW
Area of violation: Not reported
Date achieved compliance: Not reported
Evaluation lead agency: EPA

Evaluation date: 12/05/1988
Evaluation: COMPLIANCE EVALUATION INSPECTION ON-SITE
Area of violation: Not reported
Date achieved compliance: Not reported
Evaluation lead agency: EPA

Evaluation date: 08/17/1988
Evaluation: FINANCIAL RECORD REVIEW
Area of violation: TSD - Financial Requirements
Date achieved compliance: 09/30/1988
Evaluation lead agency: EPA

Evaluation date: 06/23/1988
Evaluation: COMPLIANCE EVALUATION INSPECTION ON-SITE
Area of violation: Not reported
Date achieved compliance: Not reported
Evaluation lead agency: EPA

Evaluation date: 04/02/1987
Evaluation: FINANCIAL RECORD REVIEW
Area of violation: Not reported
Date achieved compliance: Not reported
Evaluation lead agency: EPA

Evaluation date: 02/28/1986
Evaluation: COMPLIANCE EVALUATION INSPECTION ON-SITE
Area of violation: Not reported
Date achieved compliance: Not reported
Evaluation lead agency: EPA

Evaluation date: 01/14/1986

BAXTER/UNION PACIFIC TIE TREATING (Continued) **1000401727**

Evaluation: FINANCIAL RECORD REVIEW
Area of violation: TSD - Financial Requirements
Date achieved compliance: 06/29/1986
Evaluation lead agency: EPA

Evaluation date: 09/20/1985
Evaluation: GROUNDWATER MONITORING EVALUATION
Area of violation: Not reported
Date achieved compliance: Not reported
Evaluation lead agency: EPA

Evaluation date: 04/21/1981
Evaluation: COMPLIANCE EVALUATION INSPECTION ON-SITE
Area of violation: TSD - Closure/Post-Closure
Date achieved compliance: 11/30/1984
Evaluation lead agency: EPA

Evaluation date: 04/21/1981
Evaluation: COMPLIANCE EVALUATION INSPECTION ON-SITE
Area of violation: TSD IS-Ground-Water Monitoring
Date achieved compliance: 11/30/1984
Evaluation lead agency: EPA

Delisted NPL:
EPA ID: WYD061112470
Site ID: 0800792
EPA Region: 08
Federal: No
Deleted Date: 1999-12-06 00:00:00

Category Details:
NPL Status: Deleted from the Final NPL
Category Description: Depth To Aquifer-> 10 And <= 25 Feet
Category Value: 11

NPL Status: Deleted from the Final NPL
Category Description: Distance To Nearest Population-> 0 And <= 1/4 Mile
Category Value: 10

Site Details:
Site Name: BAXTER/UNION PACIFIC TIE TREATING
Site Status: Deleted
Site Zip: 82070
Site City: LARAMIE
Site State: WY
Federal Site: No
Site County: ALBANY
EPA Region: 08
Date Proposed: 12/30/82
Date Deleted: 12/6/1999
Date Finalized: 09/08/83

Substance Details:
NPL Status: Deleted from the Final NPL
Substance ID: Not reported
Substance: Not reported

BAXTER/UNION PACIFIC TIE TREATING (Continued) **1000401727**

CAS #: Not reported
Pathway: Not reported
Scoring: Not reported

NPL Status: Deleted from the Final NPL
Substance ID: C334
Substance: ACENAPHTHENE
CAS #: 83-32-9
Pathway: GROUND WATER PATHWAY
Scoring: 2

NPL Status: Deleted from the Final NPL
Substance ID: D004
Substance: ARSENIC
CAS #: 7440-38-2
Pathway: NO PATHWAY INDICATED
Scoring: 1

NPL Status: Deleted from the Final NPL
Substance ID: U019
Substance: BENZENE
CAS #: 71-43-2
Pathway: GROUND WATER PATHWAY
Scoring: 2

NPL Status: Deleted from the Final NPL
Substance ID: U165
Substance: NAPHTHALENE
CAS #: 91-20-3
Pathway: GROUND WATER PATHWAY
Scoring: 2

NPL Status: Deleted from the Final NPL
Substance ID: U188
Substance: PHENOL
CAS #: 108-95-2
Pathway: GROUND WATER PATHWAY
Scoring: 2

NPL Status: Deleted from the Final NPL
Substance ID: U188
Substance: PHENOL
CAS #: 108-95-2
Pathway: SURFACE WATER PATHWAY
Scoring: 2

NPL Status: Deleted from the Final NPL
Substance ID: U220
Substance: TOLUENE
CAS #: 108-88-3
Pathway: GROUND WATER PATHWAY
Scoring: 2

NPL Status: Deleted from the Final NPL
Substance ID: U242
Substance: PENTACHLOROPHENOL (PCP)
CAS #: 87-86-5

BAXTER/UNION PACIFIC TIE TREATING (Continued) **1000401727**

Pathway: GROUND WATER PATHWAY
Scoring: 4

NPL Status: Deleted from the Final NPL
Substance ID: U242
Substance: PENTACHLOROPHENOL (PCP)
CAS #: 87-86-5
Pathway: SURFACE WATER PATHWAY
Scoring: 3

Summary Details:

Conditions at listing December 1982): The Baxter/Union Pacific Tie Treating Facility covers 100 acres just southwest of Laramie, Wyoming. It has been operating since the 1880s. The site includes unlined surface impoundments that contain approximately 1 million cubic feet of waste. Pollutants, including pentachlorophenol, ben ene, naphthalene, toluene, and phenol, have migrated from the ponds, contaminating the shallow ground water beneath the site and the Laramie River.Status July 1983): The State and both companies agreed to conduct investigations to define the contamination problem. The work is scheduled to be completed in the fourth quarter of 1983.

Site Status Details:
NPL Status: Deleted
Proposed Date: 12/30/1982
Final Date: 09/08/1983
Deleted Date: 12/06/1999

Narratives Details:
NPL Name: BAXTER/UNION PACIFIC TIE TREATING
City: LARAMIE
State: WY

CERCLIS:
Site ID: 0800792
EPA ID: WYD061112470
Facility County: ALBANY
Short Name: BAXTER/UNION PACIFIC TIE
Congressional District: 00
IFMS ID: 0816
SMSA Number: Not reported
USGC Hydro Unit: 10180010
Federal Facility: Not a Federal Facility
DMNSN Number: 140.00000
Site Orphan Flag: N
RCRA ID: Y
USGS Quadrangle: Not reported
Site Init By Prog: Not reported
NFRAP Flag: Not reported
Parent ID: Not reported
RST Code: Not reported
EPA Region: 08
Classification: Manufacturing Plant
Site Settings Code: RU
NPL Status: Deleted from the Final NPL
DMNSN Unit Code: ACRE

BAXTER/UNION PACIFIC TIE TREATING (Continued) **1000401727**

RBRAC Code: Not reported
RResp Fed Agency Code: Not reported
Non NPL Status: Not reported
Non NPL Status Date: / /
Site Fips Code: 56001
CC Concurrence Date: 07/26/02
CC Concurrence FY: 2002
Alias EPA ID: Not reported
Site FUDS Flag: Not reported

CERCLIS Site Alias Name(s):
Alias ID: 101
Alias Name: UNION PACIFIC RR TIE TREATING PLT
Alias Address: Not reported
WY
Alias ID: 201
Alias Name: BAXTER J H & CO (UNION PACIFIC RR)
Alias Address: 2763 FT SANDERS DR
LARAMIE, WY 82070
Alias ID: 301
Alias Name: UNION PACIFIC/BAXTER
Alias Address: SAME AS SITE ADDRESS
LARAMIE, WY 82070
Alias ID: 401
Alias Name: BAXTER/UNION PACIFIC TIE TREATING
Alias Address: 2763 FT SANDERS DR
LARAMIE, WY 84701
Alias ID: 402
Alias Name: BAXTER/UNION PACIFIC TIE TREATING
Alias Address: 2763 FT SANDERS DR
LARAMIE, WY 82070
Alias ID: 101
Alias Comments: ROCKY FLATS PLATEAU BETWEEN GOLDEN & BOULDER EAST OF COLO HWY 93.
Site Description: OPERATING SINCE 1880'S & CONTAINS UNLINED SURFACE IMPD'S CONTAINING 1 MILE CU FT WASTE. POL MIGRATED FROM PONDS CONTAMIN SHALLOW GW & LARAMIE R. UNDER 106 ORDER ON CONSENT CO CONDUCTING IRM'S, RI/FS, RD, & RA. START OF ACTIVITY 83. The Union Pacific Railroad (UPRR) is located southwest of Laramie, Wyoming (population 25,000). The approximate1y 700 acre site is bordered on the east by the UPRR right-of-way, on the north by Interstate Highway 80, and on the west by the Laramie River. The plant site is located less than one-half mile from the nearest residential area and approximately 1.5 miles from downtown Laramie. The surface of the UPRR site is relatively flat and drains gently to the Laramie River on the west. In 1983, the area was removed from the historic 100 year flood plain by raising and reinforcing the existing levee along the river. The soils and groundwater at the Laramie Tie Treating Plant are generally characterized by gross contamination from creosote oils and pentachlorophenol wood treating wastes. Approximately 140 acres of the 700 acre site are contaminated. The contamination ranges from soil saturated with free oil to groundwater containing part per billion levels of dissolved contaminant. Many of the analytical data are represented as ND (not detected or below detection limits). In many cases, however, analytical results were qualified by very high detection limits. Thus, the designation of ND does not necessarily mean that the contaminants were not present for a given area. Much of the contamination remains in the alluvium, where the heavier-than-water creosote oils lie at the bottom of the alluvium (10-15 feet deep) on top of the bedrock. However, extensive contamination of the bedrock formations has occurred in a fractured zone in the Morrison formation and in

BAXTER/UNION PACIFIC TIE TREATING (Continued) **1000401727**

other bedrock locations as deep as 70 feet. UPRR began operations at the Laramie site in 1886 and treated railroad ties and other wood products until 1983. Wood preserving agents used by UPRR or its contractor (the J.H. Baxter Company) in the treatment process included zinc chloride (1886-1931), a creosote oil and asphalt-based petroleum/residuum oil mixture (1928-1983) and pentachlorophenol or PCP (1956-1983). Creosote, some creosote constituents, and PCP are hazardous substances under the Comprehensive Environmental Response, Compensation, and Liability Act of 1980 (CERCLA). UPRR closed the wood treating operation in May 1983. During the first 70 years of operation, process wastes from the plant were disposed of in various locations on the site, including low areas and sloughs immediately north and west of the plant. In 1958, UPRR constructed four unlined waste collection ponds near the center of the site, and routed liquid wastes to these impoundments until 1983. Solid wastes from cleaning the retorts were reportedly buried south of the plant (Area G). From 1980-1983, waste sludges from another UPRR tie treating plant in The Dalles, Oregon were also disposed of in the Laramie waste collection ponds. These sludges were wastes from wood treating operations that used creosote, pentachlorophenol, and ammoniacal copper arsenate. The recent history of the site has included numerous investigations of onsite contamination in response to regulatory and legal actions by the US Environmental Protection Agency (EPA) and the Wyoming Department of Environmental Quality (DEQ). In August and November 1980, UPRR submitted notification and a Part A application as required under Sections 3005(e) and 3010 of the Resource Conservation and Recovery Act (RCRA), thereby qualifying for interim status for the four waste collection ponds. Contamination outside of the collection ponds was initially discovered in October 1981 as a result of RCRA interim status groundwater monitoring requirements. In October 1981, the State of Wyoming filed suit against UPRR under Wyoming Statute Sections 35-11-301(a)(i), (ii) and (iii). In October 1982m the State and UPRR reached a litigation suspension agreement and formalized a more thorough investigation through an "Investigative Research and Remedial Action Plan" that included the following four phase program: -Preliminary investigation -Remedial investigation -Feasibility study -Implementation of remedial action and monitoring In September 1983, EPA listed the portions of the site not specifically regulated under RCRA at the time (those areas other than the four waste impoundments and the associated contamination) on the CERCLA National Priorities List (NPL). In November 1983, EPA entered into an Administrative Order on Consent (AO) with UPRR under Section 106 of CERCLA. The order required UPRR to perform a Remedial Investigation and Feasibility Study consistent with the four phase program required by Wyoming's litigation suspension agreement and EPA guidance. UPRR has submitted its final reports on the first three phases of the four phase investigation/remedial action program. Concurrently with the CERCLA AO, EPA also entered into and Administrative Order on Consent with UPRR under Section 3008 of RCRA, which required closure of the waste impoundments and, if necessary, post-closure care of the RCRA-regulated areas. As required by the RCRA order, UPRR partially closed the four waste ponds in the summer and fall of 1984 by removing, treating, and/or disposing of offsite the contents of the ponds. This partial closure was the subject of litigation between EPA and UPRR, and resolved in a Consent Decree in July 1984. On October 20, 1983, the State of Wyoming issued a permit to construct a pilot industrial wastewater/oil product recovery well system. The system is currently in place, although its effectiveness has not met expectations. UPRR is currently constructing an industrial wastewater collection and treatment system pursuant to the authority of a construction permit, issued on August 1, 1984 by the State of Wyoming. In October 1985, UPRR relocated a 3000 foot reach of the Laramie River bed about 150 feet further west from the site. This action was performed under the

BAXTER/UNION PACIFIC TIE TREATING (Continued) **1000401727**

authority of a dredge and fill permit issued to UPRR on September 13, 1985, by the US Army Corps of Engineers pursuant to Section 404 of the Clean Water Act. On March 20, 1986, the WY DEQ issued a National Pollutant Discharge Elimination System (NPDES) permit to UPRR, authorizing a discharge from UPRR's proposed groundwater treatment plant to the Laramie River. The plant is currently under construction. UPRR has already completed some preliminary actions. These actions include: -relocation of the Laramie River 150 feet further west from the site (completed in the fall of 1985); -construction of a flood levee four feet above the 100 year flood level for the site (first constructed in 1983, completed in 1985); and -construction of a temporary cutoff barrier in the fall of 1983 to mitigate oil migration to the Laramie River. The alternative selection process presented in this document focuses on additional interim remedial actions rather than a final remedy. EPA views the combination of these new interim remedial actions as the first part of Phase 4 (Implementation) of the UPRR program under the Wyoming litigation suspension agreement. Under CERCLA and the NCP, the new interim remedies constitute a first operable unit pursuant to 40 CFR Section 300.68(c). A Record of Decision (ROD) addressing Operable Unit 1 (OU 01) was completed in September 1986.

CERCLIS Assessment History:

Action Code:	001
Action:	DISCOVERY
Date Started:	/ /
Date Completed:	10/01/79
Priority Level:	Not reported
Operable Unit:	SITEWIDE
Primary Responsibility:	EPA Fund-Financed
Planning Status:	Not reported
Urgency Indicator:	Not reported
Action Anomaly:	Not reported

For detailed financial records, contact EDR for a Site Report.:

Action Code:	001
Action:	PRELIMINARY ASSESSMENT
Date Started:	/ /
Date Completed:	09/01/80
Priority Level:	Low priority for further assessment
Operable Unit:	SITEWIDE
Primary Responsibility:	EPA Fund-Financed
Planning Status:	Not reported
Urgency Indicator:	Not reported
Action Anomaly:	Not reported

For detailed financial records, contact EDR for a Site Report.:

Action Code:	001
Action:	SITE INSPECTION
Date Started:	/ /
Date Completed:	08/01/82
Priority Level:	Higher priority for further assessment
Operable Unit:	SITEWIDE
Primary Responsibility:	EPA Fund-Financed
Planning Status:	Not reported
Urgency Indicator:	Not reported

BAXTER/UNION PACIFIC TIE TREATING (Continued) **1000401727**

Action Anomaly: Not reported

For detailed financial records, contact EDR for a Site Report.:

Action Code: 001
Action: HAZARD RANKING SYSTEM PACKAGE
Date Started: / /
Date Completed: 12/01/82
Priority Level: Deferred to RCRA (Subtitle C)
Operable Unit: SITEWIDE
Primary Responsibility: EPA Fund-Financed
Planning Status: Not reported
Urgency Indicator: Not reported
Action Anomaly: Not reported

For detailed financial records, contact EDR for a Site Report.:

Action Code: 001
Action: PROPOSAL TO NATIONAL PRIORITIES LIST
Date Started: / /
Date Completed: 12/30/82
Priority Level: Not reported
Operable Unit: SITEWIDE
Primary Responsibility: EPA Fund-Financed
Planning Status: Not reported
Urgency Indicator: Not reported
Action Anomaly: Not reported

For detailed financial records, contact EDR for a Site Report.:

Action Code: 001
Action: FINAL LISTING ON NATIONAL PRIORITIES LIST
Date Started: / /
Date Completed: 09/08/83
Priority Level: Not reported
Operable Unit: SITEWIDE
Primary Responsibility: EPA Fund-Financed
Planning Status: Not reported
Urgency Indicator: Not reported
Action Anomaly: Not reported

For detailed financial records, contact EDR for a Site Report.:

Action Code: 001
Action: REMEDIAL INVESTIGATION/FEASIBILITY STUDY NEGOTIATIONS
Date Started: 07/01/83
Date Completed: 11/15/83
Priority Level: Not reported
Operable Unit: SITEWIDE
Primary Responsibility: Federal Enforcement
Planning Status: Alternate
Urgency Indicator: Not reported
Action Anomaly: Not reported

For detailed financial records, contact EDR for a Site Report.:

BAXTER/UNION PACIFIC TIE TREATING (Continued) **1000401727**

Action Code:	001
Action:	REMEDIAL DESIGN/REMEDIAL ACTION NEGOTIATIONS
Date Started:	07/01/83
Date Completed:	11/15/83
Priority Level:	Not reported
Operable Unit:	SITEWIDE
Primary Responsibility:	Federal Enforcement
Planning Status:	Primary
Urgency Indicator:	Not reported
Action Anomaly:	Not reported

For detailed financial records, contact EDR for a Site Report.:

Action Code:	001
Action:	ADMINISTRATIVE ORDER ON CONSENT
Date Started:	/ /
Date Completed:	11/15/83
Priority Level:	Not reported
Operable Unit:	SITEWIDE
Primary Responsibility:	Federal Enforcement
Planning Status:	Primary
Urgency Indicator:	Not reported
Action Anomaly:	Not reported

For detailed financial records, contact EDR for a Site Report.:

Action Code:	001
Action:	POTENTIALLY RESPONSIBLE PARTY REMEDIAL INVESTIGATION
Date Started:	11/15/83
Date Completed:	03/17/86
Priority Level:	Not reported
Operable Unit:	CONTAINMENT ISOLATION SYSTEM
Primary Responsibility:	Responsible Party
Planning Status:	Not reported
Urgency Indicator:	Not reported
Action Anomaly:	Not reported

For detailed financial records, contact EDR for a Site Report.:

Action Code:	001
Action:	POTENTIALLY RESPONSIBLE PARTY FEASIBILITY STUDY
Date Started:	11/15/83
Date Completed:	09/26/86
Priority Level:	Not reported
Operable Unit:	CONTAINMENT ISOLATION SYSTEM
Primary Responsibility:	Responsible Party
Planning Status:	Not reported
Urgency Indicator:	Not reported
Action Anomaly:	Not reported

For detailed financial records, contact EDR for a Site Report.:

Action Code:	001
Action:	RECORD OF DECISION
Date Started:	/ /
Date Completed:	09/26/86

BAXTER/UNION PACIFIC TIE TREATING (Continued) **1000401727**

Priority Level:	Final Remedy Selected at Site
Operable Unit:	CONTAINMENT ISOLATION SYSTEM
Primary Responsibility:	Federal Enforcement
Planning Status:	Primary
Urgency Indicator:	Not reported
Action Anomaly:	Not reported

For detailed financial records, contact EDR for a Site Report.:

Action Code:	002
Action:	REMEDIAL DESIGN/REMEDIAL ACTION NEGOTIATIONS
Date Started:	09/26/86
Date Completed:	02/15/87
Priority Level:	Not reported
Operable Unit:	SITEWIDE
Primary Responsibility:	Federal Enforcement
Planning Status:	Primary
Urgency Indicator:	Not reported
Action Anomaly:	Not reported

For detailed financial records, contact EDR for a Site Report.:

Action Code:	001
Action:	POTENTIALLY RESPONSIBLE PARTY REMEDIAL DESIGN
Date Started:	09/21/86
Date Completed:	04/30/87
Priority Level:	Not reported
Operable Unit:	CONTAINMENT ISOLATION SYSTEM
Primary Responsibility:	Responsible Party
Planning Status:	Primary
Urgency Indicator:	Not reported
Action Anomaly:	Not reported

For detailed financial records, contact EDR for a Site Report.:

Action Code:	001
Action:	POTENTIALLY RESPONSIBLE PARTY REMEDIAL ACTION
Date Started:	09/26/86
Date Completed:	04/30/87
Priority Level:	Not reported
Operable Unit:	CONTAINMENT ISOLATION SYSTEM
Primary Responsibility:	Responsible Party
Planning Status:	Primary
Urgency Indicator:	Not reported
Action Anomaly:	Not reported

For detailed financial records, contact EDR for a Site Report.:

Action Code:	001
Action:	TREATABILITY STUDY
Date Started:	06/30/86
Date Completed:	06/30/87
Priority Level:	Not reported
Operable Unit:	OIL RECOVERY
Primary Responsibility:	Responsible Party

BAXTER/UNION PACIFIC TIE TREATING (Continued) **1000401727**

Planning Status:	Primary
Urgency Indicator:	Not reported
Action Anomaly:	Not reported

For detailed financial records, contact EDR for a Site Report.:

Action Code:	001
Action:	PREPARATION OF COST DOCUMENT PACKAGE
Date Started:	01/25/90
Date Completed:	06/30/90
Priority Level:	Not reported
Operable Unit:	SITEWIDE
Primary Responsibility:	Federal Enforcement
Planning Status:	Primary
Urgency Indicator:	Not reported
Action Anomaly:	Not reported

For detailed financial records, contact EDR for a Site Report.:

Action Code:	001
Action:	REMOVAL ASSESSMENT
Date Started:	08/30/90
Date Completed:	08/30/90
Priority Level:	Not reported
Operable Unit:	SITEWIDE
Primary Responsibility:	EPA Fund-Financed
Planning Status:	Primary
Urgency Indicator:	Not reported
Action Anomaly:	Not reported

For detailed financial records, contact EDR for a Site Report.:

Action Code:	001
Action:	ISSUE REQUEST LETTERS (104E)
Date Started:	/ /
Date Completed:	10/01/90
Priority Level:	Not reported
Operable Unit:	SITEWIDE
Primary Responsibility:	Federal Enforcement
Planning Status:	Not reported
Urgency Indicator:	Not reported
Action Anomaly:	Not reported

For detailed financial records, contact EDR for a Site Report.:

Action Code:	001
Action:	NATIONAL PRIORITIES LIST RESPONSIBLE PARTY SEARCH
Date Started:	08/10/90
Date Completed:	10/09/90
Priority Level:	Not reported
Operable Unit:	SITEWIDE
Primary Responsibility:	Federal Enforcement
Planning Status:	Primary
Urgency Indicator:	Not reported
Action Anomaly:	Not reported

BAXTER/UNION PACIFIC TIE TREATING (Continued) **1000401727**

For detailed financial records, contact EDR for a Site Report.:

Action Code:	001
Action:	ADMINISTRATIVE RECORDS
Date Started:	09/26/86
Date Completed:	10/31/90
Priority Level:	Admin Record Compiled for a Remedial Event
Operable Unit:	CONTAINMENT ISOLATION SYSTEM
Primary Responsibility:	Federal Enforcement
Planning Status:	Primary
Urgency Indicator:	Not reported
Action Anomaly:	Not reported

For detailed financial records, contact EDR for a Site Report.:

Action Code:	001
Action:	Lodged By DOJ
Date Started:	/ /
Date Completed:	01/18/91
Priority Level:	Not reported
Operable Unit:	SITEWIDE
Primary Responsibility:	Federal Enforcement
Planning Status:	Not reported
Urgency Indicator:	Not reported
Action Anomaly:	Not reported

For detailed financial records, contact EDR for a Site Report.:

Action Code:	001
Action:	CONSENT DECREE
Date Started:	02/15/87
Date Completed:	03/20/91
Priority Level:	Not reported
Operable Unit:	SITEWIDE
Primary Responsibility:	Federal Enforcement
Planning Status:	Primary
Urgency Indicator:	Not reported
Action Anomaly:	Not reported

For detailed financial records, contact EDR for a Site Report.:

Action Code:	001
Action:	SECTION 107 LITIGATION
Date Started:	09/28/90
Date Completed:	03/20/91
Priority Level:	Not reported
Operable Unit:	SITEWIDE
Primary Responsibility:	Federal Enforcement
Planning Status:	Primary
Urgency Indicator:	Not reported
Action Anomaly:	Not reported

For detailed financial records, contact EDR for a Site Report.:

BAXTER/UNION PACIFIC TIE TREATING (Continued) **1000401727**

Action Code:	002
Action:	REMOVAL ASSESSMENT
Date Started:	01/01/91
Date Completed:	04/24/91
Priority Level:	Not reported
Operable Unit:	SITEWIDE
Primary Responsibility:	EPA Fund-Financed
Planning Status:	Primary
Urgency Indicator:	Not reported
Action Anomaly:	Not reported

For detailed financial records, contact EDR for a Site Report.:

Action Code:	001
Action:	COST RECOVERY NEGOTIATIONS
Date Started:	08/02/90
Date Completed:	07/18/91
Priority Level:	Not reported
Operable Unit:	SITEWIDE
Primary Responsibility:	Federal Enforcement
Planning Status:	Primary
Urgency Indicator:	Not reported
Action Anomaly:	Not reported

For detailed financial records, contact EDR for a Site Report.:

Action Code:	002
Action:	COST RECOVERY NEGOTIATIONS
Date Started:	02/14/92
Date Completed:	03/01/92
Priority Level:	Not reported
Operable Unit:	SITEWIDE
Primary Responsibility:	Federal Enforcement
Planning Status:	Not reported
Urgency Indicator:	Not reported
Action Anomaly:	Not reported

For detailed financial records, contact EDR for a Site Report.:

Action Code:	003
Action:	ADMINISTRATIVE ORDER ON CONSENT
Date Started:	/ /
Date Completed:	03/01/92
Priority Level:	Not reported
Operable Unit:	SITEWIDE
Primary Responsibility:	Federal Enforcement
Planning Status:	Not reported
Urgency Indicator:	Not reported
Action Anomaly:	Not reported

For detailed financial records, contact EDR for a Site Report.:

Action Code:	002
Action:	ADMINISTRATIVE ORDER ON CONSENT
Date Started:	/ /

BAXTER/UNION PACIFIC TIE TREATING (Continued) **1000401727**

Date Completed:	06/09/92
Priority Level:	Not reported
Operable Unit:	SITEWIDE
Primary Responsibility:	Federal Enforcement
Planning Status:	Primary
Urgency Indicator:	Not reported
Action Anomaly:	Not reported

For detailed financial records, contact EDR for a Site Report.:

Action Code:	003
Action:	REMOVAL ASSESSMENT
Date Started:	02/18/93
Date Completed:	10/14/93
Priority Level:	Not reported
Operable Unit:	SITEWIDE
Primary Responsibility:	EPA Fund-Financed
Planning Status:	Primary
Urgency Indicator:	Not reported
Action Anomaly:	Not reported

For detailed financial records, contact EDR for a Site Report.:

Action Code:	001
Action:	COMMUNITY INVOLVEMENT
Date Started:	10/01/86
Date Completed:	09/01/94
Priority Level:	Not reported
Operable Unit:	CONTAINMENT ISOLATION SYSTEM
Primary Responsibility:	Federal Enforcement
Planning Status:	Primary
Urgency Indicator:	Not reported
Action Anomaly:	Not reported

For detailed financial records, contact EDR for a Site Report.:

Action Code:	002
Action:	POTENTIALLY RESPONSIBLE PARTY REMEDIAL DESIGN
Date Started:	02/15/87
Date Completed:	06/18/99
Priority Level:	Not reported
Operable Unit:	CONTAINMENT ISOLATION SYSTEM
Primary Responsibility:	Responsible Party
Planning Status:	Primary
Urgency Indicator:	Not reported
Action Anomaly:	Other Start and Completion Anomaly

For detailed financial records, contact EDR for a Site Report.:

Action Code:	001
Action:	DELETION FROM NATIONAL PRIORITIES LIST
Date Started:	09/23/99
Date Completed:	12/06/99
Priority Level:	Not reported
Operable Unit:	SITEWIDE
Primary Responsibility:	EPA Fund-Financed

BAXTER/UNION PACIFIC TIE TREATING (Continued) **1000401727**

Planning Status: Primary
Urgency Indicator: Not reported
Action Anomaly: Not reported

For detailed financial records, contact EDR for a Site Report.:

Action Code: 002
Action: POTENTIALLY RESPONSIBLE PARTY REMEDIAL ACTION
Date Started: 07/15/92
Date Completed: 07/26/02
Priority Level: Not reported
Operable Unit: CONTAINMENT ISOLATION SYSTEM
Primary Responsibility: Responsible Party
Planning Status: Primary
Urgency Indicator: Not reported
Action Anomaly: Other Start and Completion Anomaly

For detailed financial records, contact EDR for a Site Report.:

Action Code: 001
Action: PRELIMINARY CLOSE-OUT REPORT PREPARED
Date Started: / /
Date Completed: 07/26/02
Priority Level: Not reported
Operable Unit: CONTAINMENT ISOLATION SYSTEM
Primary Responsibility: EPA Fund-Financed
Planning Status: Not reported
Urgency Indicator: Not reported
Action Anomaly: Not reported

For detailed financial records, contact EDR for a Site Report.:

Action Code: 001
Action: OPERATIONS AND MAINTENANCE
Date Started: 04/30/87
Date Completed: / /
Priority Level: Not reported
Operable Unit: CONTAINMENT ISOLATION SYSTEM
Primary Responsibility: Responsible Party
Planning Status: Primary
Urgency Indicator: Not reported
Action Anomaly: Not reported

For detailed financial records, contact EDR for a Site Report.:

Federal Register Details:
Fed Register Date: 12/06/99
Fed Register Volume: 64
Page Number: 68052

Fed Register Date: 09/08/83
Fed Register Volume: 48
Page Number: 40658

Fed Register Date: 12/30/82
Fed Register Volume: 47
Page Number: 58476

BAXTER/UNION PACIFIC TIE TREATING (Continued) **1000401727**

Click this hyperlink while viewing on your computer to access
41 additional US CERCLIS Financial: record(s) in the EDR Site Report.

CORRACTS:

EPA ID: WYD061112470
EPA Region: 08
Area Name: ENTIRE FACILITY
Actual Date: 19900101
Action: CA070YE - RFA Determination Of Need For An RFI, RFI is Necessary
NAICS Code(s): 482111
Line-Haul Railroads
Original schedule date: Not reported
Schedule end date: Not reported

EPA ID: WYD061112470
EPA Region: 08
Area Name: ENTIRE FACILITY
Actual Date: 20000901
Action: CA750YE - Migration of Contaminated Groundwater under Control, Yes, Migration of Contaminated Groundwater Under Control has been verified
NAICS Code(s): 482111
Line-Haul Railroads
Original schedule date: Not reported
Schedule end date: Not reported

EPA ID: WYD061112470
EPA Region: 08
Area Name: ENTIRE FACILITY
Actual Date: 20000901
Action: CA725YE - Current Human Exposures Under Control, Yes, Current Human Exposures Under Control has been verified
NAICS Code(s): 482111
Line-Haul Railroads
Original schedule date: Not reported
Schedule end date: Not reported

EPA ID: WYD061112470
EPA Region: 08
Area Name: ENTIRE FACILITY
Actual Date: 19880204
Action: CA250 - CMS Imposition
NAICS Code(s): 482111
Line-Haul Railroads
Original schedule date: Not reported
Schedule end date: Not reported

EPA ID: WYD061112470
EPA Region: 08
Area Name: ENTIRE FACILITY
Actual Date: 19940805
Action: CA650 - Stabilization Construction Completed
NAICS Code(s): 482111
Line-Haul Railroads
Original schedule date: Not reported

BAXTER/UNION PACIFIC TIE TREATING (Continued) **1000401727**

Schedule end date: Not reported

EPA ID: WYD061112470
EPA Region: 08
Area Name: ENTIRE FACILITY
Actual Date: 19940705
Action: CA600 - Stabilization Measures Implemented
NAICS Code(s): 482111
Line-Haul Railroads
Original schedule date: Not reported
Schedule end date: Not reported

EPA ID: WYD061112470
EPA Region: 08
Area Name: ENTIRE FACILITY
Actual Date: 19950605
Action: CA650 - Stabilization Construction Completed
NAICS Code(s): 482111
Line-Haul Railroads
Original schedule date: Not reported
Schedule end date: Not reported

EPA ID: WYD061112470
EPA Region: 08
Area Name: ENTIRE FACILITY
Actual Date: 19950505
Action: CA600 - Stabilization Measures Implemented
NAICS Code(s): 482111
Line-Haul Railroads
Original schedule date: Not reported
Schedule end date: Not reported

EPA ID: WYD061112470
EPA Region: 08
Area Name: ENTIRE FACILITY
Actual Date: 19930806
Action: CA650 - Stabilization Construction Completed
NAICS Code(s): 482111
Line-Haul Railroads
Original schedule date: Not reported
Schedule end date: Not reported

EPA ID: WYD061112470
EPA Region: 08
Area Name: ENTIRE FACILITY
Actual Date: 19930606
Action: CA600 - Stabilization Measures Implemented
NAICS Code(s): 482111
Line-Haul Railroads
Original schedule date: Not reported
Schedule end date: Not reported

EPA ID: WYD061112470
EPA Region: 08
Area Name: ENTIRE FACILITY
Actual Date: 19920210
Action: CA300 - CMS Workplan Approved

BAXTER/UNION PACIFIC TIE TREATING (Continued) **1000401727**

NAICS Code(s): 482111
Line-Haul Railroads
Original schedule date: Not reported
Schedule end date: Not reported

EPA ID: WYD061112470
EPA Region: 08
Area Name: ENTIRE FACILITY
Actual Date: 20000114
Action: CA772PR
NAICS Code(s): 482111
Line-Haul Railroads
Original schedule date: Not reported
Schedule end date: Not reported

EPA ID: WYD061112470
EPA Region: 08
Area Name: ENTIRE FACILITY
Actual Date: 19870415
Action: CA650 - Stabilization Construction Completed
NAICS Code(s): 482111
Line-Haul Railroads
Original schedule date: Not reported
Schedule end date: Not reported

EPA ID: WYD061112470
EPA Region: 08
Area Name: ENTIRE FACILITY
Actual Date: 19820115
Action: CA050PA - RFA Completed, Assessment was a PA-Plus
NAICS Code(s): 482111
Line-Haul Railroads
Original schedule date: Not reported
Schedule end date: Not reported

EPA ID: WYD061112470
EPA Region: 08
Area Name: ENTIRE FACILITY
Actual Date: 19910615
Action: CA251
NAICS Code(s): 482111
Line-Haul Railroads
Original schedule date: Not reported
Schedule end date: Not reported

EPA ID: WYD061112470
EPA Region: 08
Area Name: ENTIRE FACILITY
Actual Date: 19980615
Action: CA650 - Stabilization Construction Completed
NAICS Code(s): 482111
Line-Haul Railroads
Original schedule date: Not reported
Schedule end date: Not reported

EPA ID: WYD061112470
EPA Region: 08

BAXTER/UNION PACIFIC TIE TREATING (Continued) **1000401727**

Area Name: ENTIRE FACILITY
Actual Date: 19980515
Action: CA600 - Stabilization Measures Implemented
NAICS Code(s): 482111
Line-Haul Railroads
Original schedule date: Not reported
Schedule end date: Not reported

EPA ID: WYD061112470
EPA Region: 08
Area Name: ENTIRE FACILITY
Actual Date: 19821015
Action: CA100 - RFI Imposition
NAICS Code(s): 482111
Line-Haul Railroads
Original schedule date: Not reported
Schedule end date: Not reported

EPA ID: WYD061112470
EPA Region: 08
Area Name: ENTIRE FACILITY
Actual Date: 19821015
Action: CA225YE - Stabilization Measures Evaluation, This facility ,is amenable to stabilization activity based on the, status of corrective action work at the facility, technical factors, the degree of risk, timing considerations and administrative considerations
NAICS Code(s): 482111
Line-Haul Railroads
Original schedule date: Not reported
Schedule end date: Not reported

EPA ID: WYD061112470
EPA Region: 08
Area Name: ENTIRE FACILITY
Actual Date: 19860317
Action: CA200 - RFI Approved
NAICS Code(s): 482111
Line-Haul Railroads
Original schedule date: Not reported
Schedule end date: Not reported

EPA ID: WYD061112470
EPA Region: 08
Area Name: ENTIRE FACILITY
Actual Date: 19911218
Action: CA075HI - CA Prioritization, Facility or area was assigned a high corrective action priority
NAICS Code(s): 482111
Line-Haul Railroads
Original schedule date: Not reported
Schedule end date: Not reported

EPA ID: WYD061112470
EPA Region: 08
Area Name: ENTIRE FACILITY
Actual Date: 19990618
Action: CA400 - Date For Remedy Selection (CM Imposed)

BAXTER/UNION PACIFIC TIE TREATING (Continued) **1000401727**

NAICS Code(s): 482111
Line-Haul Railroads
Original schedule date: Not reported
Schedule end date: Not reported

EPA ID: WYD061112470
EPA Region: 08
Area Name: ENTIRE FACILITY
Actual Date: 20010920
Action: CA550 - Certification Of Remedy Completion Or Construction Completion
NAICS Code(s): 482111
Line-Haul Railroads
Original schedule date: Not reported
Schedule end date: Not reported

EPA ID: WYD061112470
EPA Region: 08
Area Name: ENTIRE FACILITY
Actual Date: 19920823
Action: CA650 - Stabilization Construction Completed
NAICS Code(s): 482111
Line-Haul Railroads
Original schedule date: Not reported
Schedule end date: Not reported

EPA ID: WYD061112470
EPA Region: 08
Area Name: ENTIRE FACILITY
Actual Date: 20031223
Action: CA750YE - Migration of Contaminated Groundwater under Control, Yes, Migration of Contaminated Groundwater Under Control has been verified
NAICS Code(s): 482111
Line-Haul Railroads
Original schedule date: Not reported
Schedule end date: Not reported

EPA ID: WYD061112470
EPA Region: 08
Area Name: ENTIRE FACILITY
Actual Date: 20031223
Action: CA725YE - Current Human Exposures Under Control, Yes, Current Human Exposures Under Control has been verified
NAICS Code(s): 482111
Line-Haul Railroads
Original schedule date: Not reported
Schedule end date: Not reported

EPA ID: WYD061112470
EPA Region: 08
Area Name: ENTIRE FACILITY
Actual Date: 19920623
Action: CA600 - Stabilization Measures Implemented
NAICS Code(s): 482111
Line-Haul Railroads
Original schedule date: Not reported
Schedule end date: Not reported

BAXTER/UNION PACIFIC TIE TREATING (Continued) **1000401727**

EPA ID: WYD061112470
EPA Region: 08
Area Name: ENTIRE FACILITY
Actual Date: 19970923
Action: CA750YE - Migration of Contaminated Groundwater under Control, Yes, Migration of Contaminated Groundwater Under Control has been verified
NAICS Code(s): 482111
Line-Haul Railroads
Original schedule date: Not reported
Schedule end date: Not reported

EPA ID: WYD061112470
EPA Region: 08
Area Name: ENTIRE FACILITY
Actual Date: 19970923
Action: CA725NO - Current Human Exposures Under Control, Current human exposures are NOT under control
NAICS Code(s): 482111
Line-Haul Railroads
Original schedule date: Not reported
Schedule end date: Not reported

EPA ID: WYD061112470
EPA Region: 08
Area Name: ENTIRE FACILITY
Actual Date: 19910925
Action: CA300 - CMS Workplan Approved
NAICS Code(s): 482111
Line-Haul Railroads
Original schedule date: Not reported
Schedule end date: Not reported

EPA ID: WYD061112470
EPA Region: 08
Area Name: ENTIRE FACILITY
Actual Date: 20010926
Action: CA750YE - Migration of Contaminated Groundwater under Control, Yes, Migration of Contaminated Groundwater Under Control has been verified
NAICS Code(s): 482111
Line-Haul Railroads
Original schedule date: Not reported
Schedule end date: Not reported

EPA ID: WYD061112470
EPA Region: 08
Area Name: ENTIRE FACILITY
Actual Date: 20010926
Action: CA725YE - Current Human Exposures Under Control, Yes, Current Human Exposures Under Control has been verified
NAICS Code(s): 482111
Line-Haul Railroads
Original schedule date: Not reported
Schedule end date: Not reported

EPA ID: WYD061112470
EPA Region: 08
Area Name: ENTIRE FACILITY

BAXTER/UNION PACIFIC TIE TREATING (Continued) **1000401727**

Actual Date: 19860926
Action: CA600 - Stabilization Measures Implemented
NAICS Code(s): 482111
Line-Haul Railroads
Original schedule date: Not reported
Schedule end date: Not reported

EPA ID: WYD061112470
EPA Region: 08
Area Name: ENTIRE FACILITY
Actual Date: 19940928
Action: CA400 - Date For Remedy Selection (CM Imposed)
NAICS Code(s): 482111
Line-Haul Railroads
Original schedule date: 19940928
Schedule end date: Not reported

EPA ID: WYD061112470
EPA Region: 08
Area Name: ENTIRE FACILITY
Actual Date: 20020829
Action: CA725YE - Current Human Exposures Under Control, Yes, Current Human Exposures Under Control has been verified
NAICS Code(s): 482111
Line-Haul Railroads
Original schedule date: Not reported
Schedule end date: Not reported

EPA ID: WYD061112470
EPA Region: 08
Area Name: ENTIRE FACILITY
Actual Date: 20020829
Action: CA750YE - Migration of Contaminated Groundwater under Control, Yes, Migration of Contaminated Groundwater Under Control has been verified
NAICS Code(s): 482111
Line-Haul Railroads
Original schedule date: Not reported
Schedule end date: Not reported

EPA ID: WYD061112470
EPA Region: 08
Area Name: ENTIRE FACILITY
Actual Date: Not reported
Action: CAGPR
NAICS Code(s): 482111
Line-Haul Railroads
Original schedule date: 19991231
Schedule end date: Not reported

EPA ID: WYD061112470
EPA Region: 08
Area Name: ENTIRE FACILITY
Actual Date: Not reported
Action: CA006OU
NAICS Code(s): 482111
Line-Haul Railroads
Original schedule date: 19500101

BAXTER/UNION PACIFIC TIE TREATING (Continued) **1000401727**

Schedule end date: Not reported

US ENG CONTROLS:

EPA ID: WYD061112470
Site ID: 0800792
Name: BAXTER/UNION PACIFIC TIE TREATING
Address: 2763 FT SANDERS DR
LARAMIE, WY 82070
EPA Region: 08
County: ALBANY
Event Code: Not reported
Actual Date: 9/26/1986

Action ID: 001
Action Name: RECORD OF DECISION
Action Completion date: 9/26/1986
Operable Unit: 01
Contaminated Media : Groundwater
Engineering Control: Discharge

Action ID: 001
Action Name: RECORD OF DECISION
Action Completion date: 9/26/1986
Operable Unit: 01
Contaminated Media : Groundwater
Engineering Control: Hydraulic Control

Action ID: 001
Action Name: RECORD OF DECISION
Action Completion date: 9/26/1986
Operable Unit: 01
Contaminated Media : Groundwater
Engineering Control: Liquid Phase Carbon Adsorption

Action ID: 001
Action Name: RECORD OF DECISION
Action Completion date: 9/26/1986
Operable Unit: 01
Contaminated Media : Groundwater
Engineering Control: Slurry Wall

Action ID: 001
Action Name: RECORD OF DECISION
Action Completion date: 9/26/1986
Operable Unit: 01
Contaminated Media : Groundwater
Engineering Control: Water Table Adjustment

US INST CONTROL:

EPA ID: WYD061112470
Site ID: Not reported
Name: UNION PACIFIC RAILROAD LARAMIE WYOMING TIMBER TREATING PLANT
Action Name: Not reported
Address: 2736 FORT SANDERS DRIVE
LARAMIE, WY 82070

BAXTER/UNION PACIFIC TIE TREATING (Continued) **1000401727**

EPA Region: 8
County: ALBANY
Event Code: CA772PR
Inst. Control: Not reported
Actual Date: Not reported
Complet. Date: Not reported
Operable Unit: Not reported
Contaminated Media : Not reported

CONSENT:
EPA ID: WYD061112470
Site ID: Not reported
Case Title: U.S. V UNION PACIFIC RAILROAD COMPANY
Court Num: 91-0010
District: Wyoming
Entered Date: 19910320
Full-text of the consent decree for this site issued by the United States District Court is available from EDR. Contact your EDR Account Executive.

ROD:
Full-text of USEPA Record of Decision(s) is available from EDR.

FINDS:

Registry ID: 110009319326

Environmental Interest/Information System
CERCLIS (Comprehensive Environmental Response, Compensation, and Liability Information System) is the Superfund database that is used to support management in all phases of the Superfund program. The system contains information on all aspects of hazardous waste sites, including an inventory of sites, planned and actual site activities, and financial information.

US FIN ASSUR:
EPA ID: WYD061112470
Provider: 2010 TEST
EPA region: 8
County: ALBANY
Mechanism type: FINANCIAL TEST
Mechanism ID: 2010 TEST
Cost estimate: 18140428
Face value: 104977462
Effective date: 2010-03-05 00:00:00

EPA ID: WYD061112470
Provider: COST ESTIMATE
EPA region: 8
County: ALBANY
Mechanism type: FINANCIAL TEST
Mechanism ID: 2011 TEST
Cost estimate: 18140351
Face value: 109358696

BAXTER/UNION PACIFIC TIE TREATING (Continued) **1000401727**

Effective date: 2011-03-25 00:00:00

EPA ID: WYD061112470
Provider: COST ESTIMATE
EPA region: 8
County: ALBANY
Mechanism type: FINANCIAL TEST
Mechanism ID: 2011 TEST
Cost estimate: 3667018
Face value: 109358696
Effective date: 2011-03-25 00:00:00

EPA ID: WYD061112470
Provider: DELOITTE & TOUCHE UP REVIEW FOR GUARANTEE
EPA region: 8
County: ALBANY
Mechanism type: FINANCIAL TEST
Mechanism ID: 2010 TEST
Cost estimate: 2000000
Face value: 19495966513
Effective date: 2010-03-05 00:00:00

EPA ID: WYD061112470
Provider: DELOITTE & TOUCHE UP REVIEW FOR GUARANTEE
EPA region: 8
County: ALBANY
Mechanism type: FINANCIAL TEST
Mechanism ID: 2010 TEST
Cost estimate: 3637955
Face value: 104977462
Effective date: 2010-03-05 00:00:00

EPA ID: WYD061112470
Provider: DELOITTE & TOUCHE UP REVIEW FOR GUARANTEE
EPA region: 8
County: ALBANY
Mechanism type: FINANCIAL TEST
Mechanism ID: 2010 TEST
Cost estimate: 8000000
Face value: 19495966513
Effective date: 2010-03-05 00:00:00

EPA ID: WYD061112470
Provider: DELOITTE & TOUCHE UP REVIEW FOR GUARANTEE
EPA region: 8
County: ALBANY
Mechanism type: FINANCIAL TEST
Mechanism ID: 2011 TEST
Cost estimate: 4000000
Face value: 17708550921
Effective date: 2011-03-25 00:00:00

EPA ID: WYD061112470
Provider: DELOITTE & TOUCHE UP REVIEW FOR GUARANTEE
EPA region: 8
County: ALBANY
Mechanism type: FINANCIAL TEST

BAXTER/UNION PACIFIC TIE TREATING (Continued) **1000401727**

Mechanism ID: 2011 TEST
Cost estimate: 8000000
Face value: 17708550921
Effective date: 2011-03-25 00:00:00

EPA ID: WYD061112470
Provider: DELOITTE & TOUCHE UP REVIEW FOR GUARANTEE
EPA region: 8
County: ALBANY
Mechanism type: FINANCIAL TEST
Mechanism ID: 2012 TEST
Cost estimate: 18727059
Face value: 179013676
Effective date: 2012-03-29 00:00:00

EPA ID: WYD061112470
Provider: DELOITTE & TOUCHE UP REVIEW FOR GUARANTEE
EPA region: 8
County: ALBANY
Mechanism type: FINANCIAL TEST
Mechanism ID: 2012 TEST
Cost estimate: 3755600
Face value: 179013676
Effective date: 2012-03-29 00:00:00

EPA ID: WYD061112470
Provider: DELOITTE & TOUCHE UP REVIEW FOR GUARANTEE
EPA region: 8
County: ALBANY
Mechanism type: FINANCIAL TEST
Mechanism ID: 2012 TEST
Cost estimate: 4000000
Face value: 18525632908
Effective date: 2012-03-29 00:00:00

EPA ID: WYD061112470
Provider: DELOITTE & TOUCHE UP REVIEW FOR GUARANTEE
EPA region: 8
County: ALBANY
Mechanism type: FINANCIAL TEST
Mechanism ID: 2012 TEST
Cost estimate: 8000000
Face value: 18525632908
Effective date: 2012-03-29 00:00:00

EPA ID: WYD061112470
Provider: DELOITTE & TOUCHE UP REVIEW FOR GUARANTEE
EPA region: 8
County: ALBANY
Mechanism type: FINANCIAL TEST
Mechanism ID: 2013 TEST
Cost estimate: 19063008
Face value: 179013676
Effective date: 2013-03-28 00:00:00

EPA ID: WYD061112470
Provider: DELOITTE & TOUCHE UP REVIEW FOR GUARANTEE

BAXTER/UNION PACIFIC TIE TREATING (Continued) **1000401727**

EPA region:	8
County:	ALBANY
Mechanism type:	FINANCIAL TEST
Mechanism ID:	2013 TEST
Cost estimate:	3822973
Face value:	179013676
Effective date:	2013-03-28 00:00:00

EPA ID:	WYD061112470
Provider:	DELOITTE & TOUCHE UP REVIEW FOR GUARANTEE
EPA region:	8
County:	ALBANY
Mechanism type:	FINANCIAL TEST
Mechanism ID:	2013 TEST
Cost estimate:	4000000
Face value:	18525632908
Effective date:	2013-03-28 00:00:00

EPA ID:	WYD061112470
Provider:	DELOITTE & TOUCHE UP REVIEW FOR GUARANTEE
EPA region:	8
County:	ALBANY
Mechanism type:	FINANCIAL TEST
Mechanism ID:	2013 TEST
Cost estimate:	8000000
Face value:	18525632908
Effective date:	2013-03-28 00:00:00

PRP:

PRP name:	CT CORP UNION PACIFIC RAILROAD CO UNION PACIFIC RAILROAD CO

2020 COR ACTION:

EPA ID:	WYD061112470
Region:	8
Action:	Remedy Constructed

A1 **RTB DEVELOPMENTS** **WY LTANKS** **U003427919**
168 NORTH THIRD **WY TANKS** **N/A**
< 1/8 **LARAMIE, WY 82070** **WY UST**
1 ft. **WY RGA LUST**
Site 1 of 14 in cluster A **WY Financial Assurance**

Relative: Higher

Actual: 7163 ft.

LTANKS:

Facility ID:	2437
Facility Status:	**RESOLVED CONTAMINATED SITE**
Priority:	Not reported
CA:	Not reported

TANKS:

Facility Id:	0-002437
Tank Id:	1
Specification Description:	Steel - Unknown Specification
Pump Type Desc:	Pressurized
Date Installed:	01/01/1973

RTB DEVELOPMENTS (Continued) **U003427919**

Cathodic Protection Sacrificial Anodes:	False
Cathodic Protection Impressed Current:	False
Emergency Power Generator:	False
Capacity:	6000
Manual Tank Gauging:	False
Tank Tightness Testing:	False
Tank Inventory Control:	False
Tank Automatic Tank Gauging:	False
Tank Interstitial Monitoring:	False
Tank Statistical Inventory Reconciliation:	False
Tank Acoustic Sensing:	False
Tank Continuous In Tank Leak Detection System:	False
Tank Groundwater Monitoring:	False
Tank Vapor Monitoring:	False
Tank Type Id:	2
Tank Type Desc:	UST
Tank Status Desc:	Permanently Out of Use
Other Tank Leak Detection Method:	False
Ball Check Valve Overfill Device:	False
Overfill Alarm:	False
Butterfly Valve Overfill Device:	False
Exempt From Having An Overfill Device:	False
Piping Mechanical Automatic Line Leak Detector:	False
Piping Electronic Automatic Line Leak Detector:	False
Pressure Test:	False
Other Form Of Piping Leak Detection:	False
Piping Exempt From Leak Detection Requirements:	False
Piping Leak Detection Is A Type Not Listed:	True
Piping Is Bare Steel:	False
Piping Is Galvanized Steel:	True
Piping Is Fiberglass Reinforced Plastic:	False
Piping Is Copper:	False
Piping Is Flexible Plastic:	False
Piping Has A Sacrificial Anode Cp System:	False
Piping Is Double Wall:	False
Piping Is Secondarily Contained:	False
Pipe Sump Sensor:	False

Facility Id:	0-002437
Tank Id:	2
Specification Description:	Steel - Unknown Specification
Pump Type Desc:	Pressurized
Date Installed:	01/01/1974
Cathodic Protection Sacrificial Anodes:	False
Cathodic Protection Impressed Current:	False
Emergency Power Generator:	False
Capacity:	6000
Manual Tank Gauging:	False
Tank Tightness Testing:	False
Tank Inventory Control:	False
Tank Automatic Tank Gauging:	False
Tank Interstitial Monitoring:	False
Tank Statistical Inventory Reconciliation:	False
Tank Acoustic Sensing:	False
Tank Continuous In Tank Leak Detection System:	False
Tank Groundwater Monitoring:	False
Tank Vapor Monitoring:	False

RTB DEVELOPMENTS (Continued) **U003427919**

Tank Type Id:	2
Tank Type Desc:	UST
Tank Status Desc:	Permanently Out of Use
Other Tank Leak Detection Method:	False
Ball Check Valve Overfill Device:	False
Overfill Alarm:	False
Butterfly Valve Overfill Device:	False
Exempt From Having An Overfill Device:	False
Piping Mechanical Automatic Line Leak Detector:	False
Piping Electronic Automatic Line Leak Detector:	False
Pressure Test:	False
Other Form Of Piping Leak Detection:	False
Piping Exempt From Leak Detection Requirements:	False
Piping Leak Detection Is A Type Not Listed:	True
Piping Is Bare Steel:	False
Piping Is Galvanized Steel:	True
Piping Is Fiberglass Reinforced Plastic:	False
Piping Is Copper:	False
Piping Is Flexible Plastic:	False
Piping Has A Sacrificial Anode Cp System:	False
Piping Is Double Wall:	False
Piping Is Secondarily Contained:	False
Pipe Sump Sensor:	False
Facility Id:	0-002437
Tank Id:	3
Specification Description:	Steel - Unknown Specification
Pump Type Desc:	Pressurized
Date Installed:	01/01/1974
Cathodic Protection Sacrificial Anodes:	False
Cathodic Protection Impressed Current:	False
Emergency Power Generator:	False
Capacity:	6000
Manual Tank Gauging:	False
Tank Tightness Testing:	False
Tank Inventory Control:	False
Tank Automatic Tank Gauging:	False
Tank Interstitial Monitoring:	False
Tank Statistical Inventory Reconciliation:	False
Tank Acoustic Sensing:	False
Tank Continuous In Tank Leak Detection System:	False
Tank Groundwater Monitoring:	False
Tank Vapor Monitoring:	False
Tank Type Id:	2
Tank Type Desc:	UST
Tank Status Desc:	Permanently Out of Use
Other Tank Leak Detection Method:	False
Ball Check Valve Overfill Device:	False
Overfill Alarm:	False
Butterfly Valve Overfill Device:	False
Exempt From Having An Overfill Device:	False
Piping Mechanical Automatic Line Leak Detector:	False
Piping Electronic Automatic Line Leak Detector:	False
Pressure Test:	False
Other Form Of Piping Leak Detection:	False
Piping Exempt From Leak Detection Requirements:	False
Piping Leak Detection Is A Type Not Listed:	True

RTB DEVELOPMENTS (Continued) **U003427919**

Piping Is Bare Steel:	False
Piping Is Galvanized Steel:	True
Piping Is Fiberglass Reinforced Plastic:	False
Piping Is Copper:	False
Piping Is Flexible Plastic:	False
Piping Has A Sacrificial Anode Cp System:	False
Piping Is Double Wall:	False
Piping Is Secondarily Contained:	False
Pipe Sump Sensor:	False

Facility Id:	0-002437
Tank Id:	4
Specification Description:	Steel - Unknown Specification
Pump Type Desc:	Gravity Feed
Date Installed:	01/01/1973
Cathodic Protection Sacrificial Anodes:	False
Cathodic Protection Impressed Current:	False
Emergency Power Generator:	False
Capacity:	280
Manual Tank Gauging:	False
Tank Tightness Testing:	False
Tank Inventory Control:	False
Tank Automatic Tank Gauging:	False
Tank Interstitial Monitoring:	False
Tank Statistical Inventory Reconciliation:	False
Tank Acoustic Sensing:	False
Tank Continuous In Tank Leak Detection System:	False
Tank Groundwater Monitoring:	False
Tank Vapor Monitoring:	False
Tank Type Id:	2
Tank Type Desc:	UST
Tank Status Desc:	Permanently Out of Use
Other Tank Leak Detection Method:	False
Ball Check Valve Overfill Device:	False
Overfill Alarm:	False
Butterfly Valve Overfill Device:	False
Exempt From Having An Overfill Device:	False
Piping Mechanical Automatic Line Leak Detector:	False
Piping Electronic Automatic Line Leak Detector:	False
Pressure Test:	False
Other Form Of Piping Leak Detection:	False
Piping Exempt From Leak Detection Requirements:	False
Piping Leak Detection Is A Type Not Listed:	True
Piping Is Bare Steel:	False
Piping Is Galvanized Steel:	True
Piping Is Fiberglass Reinforced Plastic:	False
Piping Is Copper:	False
Piping Is Flexible Plastic:	False
Piping Has A Sacrificial Anode Cp System:	False
Piping Is Double Wall:	False
Piping Is Secondarily Contained:	False
Pipe Sump Sensor:	False

UST:

Facility:

Facility Id:	2437

RTB DEVELOPMENTS (Continued) **U003427919**

Alternate Facility Id:	0-002437
Desc Of Facility Type:	Gas Station
Facility Notif Type:	3
Facility Phone:	Not reported
Lat/Long:	Not reported
Lat/Long (dms):	Not reported
Name In Cert Section Of The Notif Form:	Donald Kissell
Title Of Owner Or Authorized Rep:	Field Maintanance Supervisor
Notification Form Signed Date:	Jul 20 1989 12:00AM
Tanks Located On Indian Lands:	No
Tanks Are Owned By Indian(s):	No
Indian Tribe Or Nation Name:	Not reported
Operator Name:	Not reported
Owner Id Number:	3139
Owner Name:	RTB Developments Ltd. dba Tim Woodward
Owner Address:	P.O. Box 1047
OwnerZip:	57472
Owner Phone:	(307) 745-9478
Owner Fax:	(307) 237-2779
Date Of Last Inpsection:	Not reported
Interval (years):	Not reported
Inspection Due:	Not reported
Inspector:	Not reported
Name of Person Entering Data:	Patti Burns
Stamp Date:	Jun 13 2001 9:56AM
Annual Date:	Not reported
Date SPCC Signed:	Not reported
File Archived:	0
Fac File Scanned:	No
Date File Scanned:	Not reported

Facility Comments:	Not reported
Facility Other:	Not reported
Owner Name:	RTB Developments Ltd. dba Tim Woodward
Owner Address:	P.O. Box 1047
Owner Zip:	57472
Owner Phone:	(307) 745-9478
Owner Fax:	(307) 237-2779
Receipt Date From Facility Owner / Oper:	Not reported
Name of Person Entering Data:	Bob Lucht

Tank ID:	1
Alt Tank ID:	1
Tank Status:	**POU**
Tank Capacity:	6000
Substance:	Gasoline
Tank Material:	Steel
Tank Mods Desc:	None
Tank Other Material:	Not reported
Tank Repaired:	False
Tank Manual Gauge:	False
Tank Tightness:	False
Tank Inventory Control:	False
Tank ATG:	False
Tank Vapor Monitor:	False
Tank GW Monitor:	False
Tank Interstitial Dbl Walled:	False

RTB DEVELOPMENTS (Continued) **U003427919**

Tank Interstitial Second Contain:	False
Tank Sir:	57472
Tank LD Other:	False
Tank LD Deferred:	False
Tank LD Not Listed:	True
Pipe Leak Detected:	False
Date of Last Tightness Test:	Not reported
Month Tracer Tight Survey:	False
Federal Regulated Tank:	True
AST:	False
Manifold:	False
Compartment:	False
Date Last Used:	1986-04-01 00:00:00
Close Date:	1986-04-01 00:00:00
Closure Status:	Tank removed from ground
Inert Material:	None
Site Assessment:	True
Leak Detected:	True
Pipe Material:	Galvanized Steel
Pipe Mod Desc:	None
Pipe Other Material:	Not reported
Pipe Repaired:	False
Pipe Type Desc:	Pressurized
Pipe Auto Line Leak Detection:	False
Pipe Line Tightness:	False
Pipe Vapor Monitoring:	False
Pipe GW Monitoring:	False
Pipe Interstitial Dbl Walled:	False
Pipe Interstitial Sec Contain:	False
Pipe Sir:	False
Pipe LD Other:	False
Pipe LD Deferred:	False
Pipe LD Not Listed:	True
Piping Comments:	Not reported
LD Other Methods:	Not reported
Over Fill Installed:	False
Spill Installed:	False
Stamp Date:	1999-03-19 09:30:00
Small Delivery:	False
Tank Emer Gen:	False
Cathodically Protected: SAS	False
Cathodically Protected: ICS	False
Exterior Epoxy Coating:	False
Asphalt Coating:	False
Galvanized:	False
Double Wall Tank:	False
Interior Lining:	False
Polyethlene Tank Jacket:	False
Excavation Liner:	False
Earthen Dike with Liner:	False
Earthen Dike without Liner:	False
Concrete Dike with Liner:	False
Concrete Dike without Liner:	False
No Spill Diking:	False
Spill Ponds:	False
Spill Response:	False
CP_SAS_Date Last Tested:	Not reported

RTB DEVELOPMENTS (Continued) **U003427919**

CP_ICS_Date Last Tested:	Not reported
IL Date Last Inspected:	Not reported
Is Site Contaminated:	False
Contamtd Site Priority Rank:	False
Comments:	Not reported
Substance:	Not reported

Tank ID:	2
Alt Tank ID:	2
Tank Status:	**POU**
Tank Capacity:	6000
Substance:	Gasoline
Tank Material:	Steel
Tank Mods Desc:	None
Tank Other Material:	Not reported
Tank Repaired:	False
Tank Manual Gauge:	False
Tank Tightness:	False
Tank Inventory Control:	False
Tank ATG:	False
Tank Vapor Monitor:	False
Tank GW Monitor:	False
Tank Interstitial Dbl Walled:	False
Tank Interstitial Second Contain:	False
Tank Sir:	57472
Tank LD Other:	False
Tank LD Deferred:	False
Tank LD Not Listed:	True
Pipe Leak Detected:	False
Date of Last Tightness Test:	Not reported
Month Tracer Tight Survey:	False
Federal Regulated Tank:	True
AST:	False
Manifold:	False
Compartment:	False
Date Last Used:	1986-04-01 00:00:00
Close Date:	1986-04-01 00:00:00
Closure Status:	Tank removed from ground
Inert Material:	None
Site Assessment:	True
Leak Detected:	False
Pipe Material:	Galvanized Steel
Pipe Mod Desc:	None
Pipe Other Material:	Not reported
Pipe Repaired:	False
Pipe Type Desc:	Pressurized
Pipe Auto Line Leak Detection:	False
Pipe Line Tightness:	False
Pipe Vapor Monitoring:	False
Pipe GW Monitoring:	False
Pipe Interstitial Dbl Walled:	False
Pipe Interstitial Sec Contain:	False
Pipe Sir:	False
Pipe LD Other:	False
Pipe LD Deferred:	False
Pipe LD Not Listed:	True

RTB DEVELOPMENTS (Continued) **U003427919**

Piping Comments:	Not reported
LD Other Methods:	Not reported
Over Fill Installed:	False
Spill Installed:	False
Stamp Date:	1999-03-19 09:30:00
Small Delivery:	False
Tank Emer Gen:	False
Cathodically Protected: SAS	False
Cathodically Protected: ICS	False
Exterior Epoxy Coating:	False
Asphalt Coating:	False
Galvanized:	False
Double Wall Tank:	False
Interior Lining:	False
Polyethlene Tank Jacket:	False
Excavation Liner:	False
Earthen Dike with Liner:	False
Earthen Dike without Liner:	False
Concrete Dike with Liner:	False
Concrete Dike without Liner:	False
No Spill Diking:	False
Spill Ponds:	False
Spill Response:	False
CP_SAS_Date Last Tested:	Not reported
CP_ICS_Date Last Tested:	Not reported
IL Date Last Inspected:	Not reported
Is Site Contaminated:	False
Contamtd Site Priority Rank:	False
Comments:	Not reported
Substance:	Not reported

Tank ID:	3
Alt Tank ID:	3
Tank Status:	**POU**
Tank Capacity:	6000
Substance:	Gasoline
Tank Material:	Steel
Tank Mods Desc:	None
Tank Other Material:	Not reported
Tank Repaired:	False
Tank Manual Gauge:	False
Tank Tightness:	False
Tank Inventory Control:	False
Tank ATG:	False
Tank Vapor Monitor:	False
Tank GW Monitor:	False
Tank Interstitial Dbl Walled:	False
Tank Interstitial Second Contain:	False
Tank Sir:	57472
Tank LD Other:	False
Tank LD Deferred:	False
Tank LD Not Listed:	True
Pipe Leak Detected:	False
Date of Last Tightness Test:	Not reported
Month Tracer Tight Survey:	False
Federal Regulated Tank:	True

RTB DEVELOPMENTS (Continued) **U003427919**

AST:	False
Manifold:	False
Compartment:	False
Date Last Used:	1986-04-01 00:00:00
Close Date:	1986-04-01 00:00:00
Closure Status:	Tank removed from ground
Inert Material:	None
Site Assessment:	True
Leak Detected:	False
Pipe Material:	Galvanized Steel
Pipe Mod Desc:	None
Pipe Other Material:	Not reported
Pipe Repaired:	False
Pipe Type Desc:	Pressurized
Pipe Auto Line Leak Detection:	False
Pipe Line Tightness:	False
Pipe Vapor Monitoring:	False
Pipe GW Monitoring:	False
Pipe Interstitial Dbl Walled:	False
Pipe Interstitial Sec Contain:	False
Pipe Sir:	False
Pipe LD Other:	False
Pipe LD Deferred:	False
Pipe LD Not Listed:	True
Piping Comments:	Not reported
LD Other Methods:	Not reported
Over Fill Installed:	False
Spill Installed:	False
Stamp Date:	1999-03-19 09:31:00
Small Delivery:	False
Tank Emer Gen:	False
Cathodically Protected: SAS	False
Cathodically Protected: ICS	False
Exterior Epoxy Coating:	False
Asphalt Coating:	False
Galvanized:	False
Double Wall Tank:	False
Interior Lining:	False
Polyethlene Tank Jacket:	False
Excavation Liner:	False
Earthen Dike with Liner:	False
Earthen Dike without Liner:	False
Concrete Dike with Liner:	False
Concrete Dike without Liner:	False
No Spill Diking:	False
Spill Ponds:	False
Spill Response:	False
CP_SAS_Date Last Tested:	Not reported
CP_ICS_Date Last Tested:	Not reported
IL Date Last Inspected:	Not reported
Is Site Contaminated:	False
Contamtd Site Priority Rank:	False
Comments:	Not reported
Substance:	Not reported

Tank ID:	4

RTB DEVELOPMENTS (Continued) **U003427919**

Alt Tank ID:	4
Tank Status:	**POU**
Tank Capacity:	280
Substance:	Used Oil
Tank Material:	Steel
Tank Mods Desc:	None
Tank Other Material:	Not reported
Tank Repaired:	False
Tank Manual Gauge:	False
Tank Tightness:	False
Tank Inventory Control:	False
Tank ATG:	False
Tank Vapor Monitor:	False
Tank GW Monitor:	False
Tank Interstitial Dbl Walled:	False
Tank Interstitial Second Contain:	False
Tank Sir:	57472
Tank LD Other:	False
Tank LD Deferred:	False
Tank LD Not Listed:	True
Pipe Leak Detected:	False
Date of Last Tightness Test:	Not reported
Month Tracer Tight Survey:	False
Federal Regulated Tank:	True
AST:	False
Manifold:	False
Compartment:	False
Date Last Used:	1986-04-01 00:00:00
Close Date:	1986-04-01 00:00:00
Closure Status:	Tank removed from ground
Inert Material:	None
Site Assessment:	True
Leak Detected:	False
Pipe Material:	Galvanized Steel
Pipe Mod Desc:	None
Pipe Other Material:	Not reported
Pipe Repaired:	False
Pipe Type Desc:	Gravity Feed
Pipe Auto Line Leak Detection:	False
Pipe Line Tightness:	False
Pipe Vapor Monitoring:	False
Pipe GW Monitoring:	False
Pipe Interstitial Dbl Walled:	False
Pipe Interstitial Sec Contain:	False
Pipe Sir:	False
Pipe LD Other:	False
Pipe LD Deferred:	False
Pipe LD Not Listed:	True
Piping Comments:	Not reported
LD Other Methods:	Not reported
Over Fill Installed:	False
Spill Installed:	False
Stamp Date:	1999-03-19 09:31:00
Small Delivery:	False
Tank Emer Gen:	False
Cathodically Protected: SAS	False
Cathodically Protected: ICS	False

RTB DEVELOPMENTS (Continued) **U003427919**

Exterior Epoxy Coating:	False
Asphalt Coating:	False
Galvanized:	False
Double Wall Tank:	False
Interior Lining:	False
Polyethlene Tank Jacket:	False
Excavation Liner:	False
Earthen Dike with Liner:	False
Earthen Dike without Liner:	False
Concrete Dike with Liner:	False
Concrete Dike without Liner:	False
No Spill Diking:	False
Spill Ponds:	False
Spill Response:	False
CP_SAS_Date Last Tested:	Not reported
CP_ICS_Date Last Tested:	Not reported
IL Date Last Inspected:	Not reported
Is Site Contaminated:	False
Contamtd Site Priority Rank:	False
Comments:	Not reported
Substance:	Not reported

RGA LUST:

2003	RTB DEVELOPMENTS	168 NORTH THIRD
2002	RTB DEVELOPMENTS	168 NORTH THIRD
2001	TEXACO STATION (SUBWAY)	168 NORTH THIRD
2000	TEXACO STATION (SUBWAY)	168 NORTH THIRD
1999	TEXACO STATION (SUBWAY)	168 NORTH THIRD

WY Financial Assurance:

Facility Id:	2437
Region:	1
Alt Facility Id:	0-002437
Phone:	Not reported
Facility Desc.:	Gas Station
Financial Assurance:	1
Self Insured:	1
Insurance:	0
Risk Retention Group:	0
Guarantee:	0
Surety Bond:	0
Letter Of Credit:	0
State Fund:	0
Trust Fund:	0
Fr Not Listed:	0
Comments:	Not reported
Other Finance:	05: 04-30-1993 06: 07: TEXACO REFINING & MARKETI 08: 09: 300000000
Other 1:	05: 04-30-1993 06: 07: TEXACO REFINING & MARKETI 08: 09: 300000000

A2 **RAY'S DOWNTOWN AUTO SERVICE** **RCRA-CESQG** **1015752382**
211 E. FREMONT **WYR000212910**
< 1/8 **LARAMIE, WY 82072**
1 ft.

Site 2 of 14 in cluster A

Relative:
Lower

Actual:
7160 ft.

RCRA-CESQG:

Date form received by agency:	12/07/2012
Facility name:	RAY'S DOWNTOWN AUTO SERVICE
Facility address:	211 E. FREMONT LARAMIE, WY 82072
EPA ID:	WYR000212910
Contact:	Not reported
Contact address:	Not reported Not reported
Contact country:	US
Contact telephone:	Not reported
Contact email:	Not reported
EPA Region:	08
Land type:	Facility is not located on Indian land. Additional information is not known.
Classification:	Conditionally Exempt Small Quantity Generator
Description:	Handler: generates 100 kg or less of hazardous waste per calendar month, and accumulates 1000 kg or less of hazardous waste at any time; or generates 1 kg or less of acutely hazardous waste per calendar month, and accumulates at any time: 1 kg or less of acutely hazardous waste; or 100 kg or less of any residue or contaminated soil, waste or other debris resulting from the cleanup of a spill, into or on any land or water, of acutely hazardous waste; or generates 100 kg or less of any residue or contaminated soil, waste or other debris resulting from the cleanup of a spill, into or on any land or water, of acutely hazardous waste during any calendar month, and accumulates at any time: 1 kg or less of acutely hazardous waste; or 100 kg or less of any residue or contaminated soil, waste or other debris resulting from the cleanup of a spill, into or on any land or water, of acutely hazardous waste

Handler Activities Summary:

U.S. importer of hazardous waste:	No
Mixed waste (haz. and radioactive):	No
Recycler of hazardous waste:	No
Transporter of hazardous waste:	No
Treater, storer or disposer of HW:	No
Underground injection activity:	No
On-site burner exemption:	No
Furnace exemption:	No
Used oil fuel burner:	No
Used oil processor:	No
User oil refiner:	No
Used oil fuel marketer to burner:	No
Used oil Specification marketer:	No
Used oil transfer facility:	No
Used oil transporter:	No

Facility Has Received Notices of Violations:

Regulation violated:	Not reported
Area of violation:	Used Oil - Fuel Marketers
Date violation determined:	12/06/2012
Date achieved compliance:	12/14/2012

RAY'S DOWNTOWN AUTO SERVICE (Continued) **1015752382**

Violation lead agency: State
Enforcement action: Not reported
Enforcement action date: Not reported
Enf. disposition status: Not reported
Enf. disp. status date: Not reported
Enforcement lead agency: Not reported
Proposed penalty amount: Not reported
Final penalty amount: Not reported
Paid penalty amount: Not reported

Regulation violated: Not reported
Area of violation: Used Oil - Generators
Date violation determined: 12/06/2012
Date achieved compliance: 12/14/2012
Violation lead agency: State
Enforcement action: Not reported
Enforcement action date: Not reported
Enf. disposition status: Not reported
Enf. disp. status date: Not reported
Enforcement lead agency: Not reported
Proposed penalty amount: Not reported
Final penalty amount: Not reported
Paid penalty amount: Not reported

Evaluation Action Summary:
Evaluation date: 12/06/2012
Evaluation: COMPLIANCE EVALUATION INSPECTION ON-SITE
Area of violation: Used Oil - Generators
Date achieved compliance: 12/14/2012
Evaluation lead agency: State

Evaluation date: 12/06/2012
Evaluation: COMPLIANCE EVALUATION INSPECTION ON-SITE
Area of violation: Used Oil - Fuel Marketers
Date achieved compliance: 12/14/2012
Evaluation lead agency: State

A3 **EDR US Hist Auto Stat** **1015245234**
N/A

154 N 3RD ST
< 1/8 **LARAMIE, WY 82072**
1 ft.

Site 3 of 14 in cluster A

Relative:
Higher

Actual:
7163 ft.

EDR Historical Auto Stations:
Name: LOCKHARTS EXXON SERVICE
Year: 2003
Address: 154 N 3RD ST

Name: HUGH LOCKHART SERVICE STATION
Year: 2006
Address: 154 N 3RD ST

Name: LOCKHARTS EXXON SERVICE
Year: 2007
Address: 154 N 3RD ST

Name: LOCKHARTS EXXON SVC
Year: 2010

(Continued) **1015245234**

Address: 154 N 3RD ST

Name: LOCKHARTS EXXON SERVICE
Year: 2011
Address: 154 N 3RD ST

Name: LOCKHARTS EXXON SERVICE
Year: 2012
Address: 154 N 3RD ST

A4 **FIRST AMERICAN TITLE, INC.** **WY LTANKS** **S111766280**
163 NORTH FOURTH STREET **N/A**
< 1/8 **LARAMIE, WY**
1 ft.

Site 4 of 14 in cluster A

Relative: **Higher**

Actual: **7166 ft.**

LTANKS:
Facility ID: 2950
Facility Status: **UNRESOLVED CONTAMINATED SITE**
Priority: 755
CA: Not reported

A5 **QUICK AND EASY** **WY TANKS** **U003428074**
163 NORTH FOURTH STREET **WY UST** **N/A**
< 1/8 **LARAMIE, WY 82072** **WY Financial Assurance**
1 ft.

Site 5 of 14 in cluster A

Relative: **Higher**

Actual: **7166 ft.**

TANKS:

Facility Id:	0-002950
Tank Id:	1
Specification Description:	Steel - Unknown Specification
Pump Type Desc:	Pressurized
Date Installed:	01/01/1983
Cathodic Protection Sacrificial Anodes:	False
Cathodic Protection Impressed Current:	True
Emergency Power Generator:	False
Capacity:	10000
Manual Tank Gauging:	False
Tank Tightness Testing:	False
Tank Inventory Control:	True
Tank Automatic Tank Gauging:	True
Tank Interstitial Monitoring:	False
Tank Statistical Inventory Reconciliation:	False
Tank Acoustic Sensing:	False
Tank Continuous In Tank Leak Detection System:	False
Tank Groundwater Monitoring:	False
Tank Vapor Monitoring:	False
Tank Type Id:	2
Tank Type Desc:	UST
Tank Status Desc:	Permanently Out of Use
Other Tank Leak Detection Method:	False
Ball Check Valve Overfill Device:	False
Overfill Alarm:	False
Butterfly Valve Overfill Device:	False
Exempt From Having An Overfill Device:	False

QUICK AND EASY (Continued) **U003428074**

Piping Mechanical Automatic Line Leak Detector:	True
Piping Electronic Automatic Line Leak Detector:	False
Pressure Test:	True
Other Form Of Piping Leak Detection:	False
Piping Exempt From Leak Detection Requirements:	False
Piping Leak Detection Is A Type Not Listed:	False
Piping Is Bare Steel:	False
Piping Is Galvanized Steel:	True
Piping Is Fiberglass Reinforced Plastic:	False
Piping Is Copper:	False
Piping Is Flexible Plastic:	False
Piping Has A Sacrificial Anode Cp System:	False
Piping Is Double Wall:	False
Piping Is Secondarily Contained:	False
Pipe Sump Sensor:	False

Facility Id:	0-002950
Tank Id:	2
Specification Description:	Steel - Unknown Specification
Pump Type Desc:	Pressurized
Date Installed:	01/01/1968
Cathodic Protection Sacrificial Anodes:	False
Cathodic Protection Impressed Current:	True
Emergency Power Generator:	False
Capacity:	8000
Manual Tank Gauging:	False
Tank Tightness Testing:	False
Tank Inventory Control:	True
Tank Automatic Tank Gauging:	True
Tank Interstitial Monitoring:	False
Tank Statistical Inventory Reconciliation:	False
Tank Acoustic Sensing:	False
Tank Continuous In Tank Leak Detection System:	False
Tank Groundwater Monitoring:	False
Tank Vapor Monitoring:	False
Tank Type Id:	2
Tank Type Desc:	UST
Tank Status Desc:	Permanently Out of Use
Other Tank Leak Detection Method:	False
Ball Check Valve Overfill Device:	False
Overfill Alarm:	False
Butterfly Valve Overfill Device:	False
Exempt From Having An Overfill Device:	False
Piping Mechanical Automatic Line Leak Detector:	True
Piping Electronic Automatic Line Leak Detector:	False
Pressure Test:	True
Other Form Of Piping Leak Detection:	False
Piping Exempt From Leak Detection Requirements:	False
Piping Leak Detection Is A Type Not Listed:	False
Piping Is Bare Steel:	False
Piping Is Galvanized Steel:	True
Piping Is Fiberglass Reinforced Plastic:	False
Piping Is Copper:	False
Piping Is Flexible Plastic:	False
Piping Has A Sacrificial Anode Cp System:	False
Piping Is Double Wall:	False
Piping Is Secondarily Contained:	False

QUICK AND EASY (Continued) **U003428074**

Pipe Sump Sensor:	False

Facility Id:	0-002950
Tank Id:	3
Specification Description:	Steel - Unknown Specification
Pump Type Desc:	Pressurized
Date Installed:	01/01/1968
Cathodic Protection Sacrificial Anodes:	False
Cathodic Protection Impressed Current:	True
Emergency Power Generator:	False
Capacity:	6000
Manual Tank Gauging:	False
Tank Tightness Testing:	False
Tank Inventory Control:	True
Tank Automatic Tank Gauging:	True
Tank Interstitial Monitoring:	False
Tank Statistical Inventory Reconciliation:	False
Tank Acoustic Sensing:	False
Tank Continuous In Tank Leak Detection System:	False
Tank Groundwater Monitoring:	False
Tank Vapor Monitoring:	False
Tank Type Id:	2
Tank Type Desc:	UST
Tank Status Desc:	Permanently Out of Use
Other Tank Leak Detection Method:	False
Ball Check Valve Overfill Device:	False
Overfill Alarm:	False
Butterfly Valve Overfill Device:	False
Exempt From Having An Overfill Device:	False
Piping Mechanical Automatic Line Leak Detector:	True
Piping Electronic Automatic Line Leak Detector:	False
Pressure Test:	True
Other Form Of Piping Leak Detection:	False
Piping Exempt From Leak Detection Requirements:	False
Piping Leak Detection Is A Type Not Listed:	False
Piping Is Bare Steel:	False
Piping Is Galvanized Steel:	True
Piping Is Fiberglass Reinforced Plastic:	False
Piping Is Copper:	False
Piping Is Flexible Plastic:	False
Piping Has A Sacrificial Anode Cp System:	False
Piping Is Double Wall:	False
Piping Is Secondarily Contained:	False
Pipe Sump Sensor:	False

UST:

Facility:

Facility Id:	2950
Alternate Facility Id:	0-002950
Desc Of Facility Type:	Gas Station
Facility Notif Type:	3
Facility Phone:	(307) 745-4808
Lat/Long:	Not reported
Lat/Long (dms):	Not reported
Name In Cert Section Of The Notif Form:	Gary Schmidt
Title Of Owner Or Authorized Rep:	President

QUICK AND EASY (Continued) **U003428074**

Notification Form Signed Date:		Jun 16 2006 12:00AM
Tanks Located On Indian Lands:		No
Tanks Are Owned By Indian(s):		No
Indian Tribe Or Nation Name:		Not reported
Operator Name:	Not reported	
Owner Id Number:	5586	
Owner Name:	Albany County Title	
Owner Address:	P. O. Box 879	
OwnerZip:	39338	
Owner Phone:	(307) 745-3480	
Owner Fax:	(307) 742-8348	
Date Of Last Inpsection:		Jan 25 2005 12:00AM
Interval (years):		2
Inspection Due:		Jan 25 2007 12:00AM
Inspector:		OGILBR
Name of Person Entering Data:	LMORAN	
Stamp Date:	Aug 8 2006 8:28AM	
Annual Date:	Jun 4 2005 12:00AM	
Date SPCC Signed:	Not reported	
File Archived:	0	
Fac File Scanned:	No	
Date File Scanned:	Not reported	

Facility Comments: U S GOVERNMENT 05: 06: 07: 08: 09:
Facility Other: Inspection: 4/18/03 Operated by Dial Oil

Contact:

Contact Id:	141
Alt Contact Id:	141
Last Name:	SCHUKEI
First Name:	GILBERT
Full Name:	GILBERT SCHUKEI
Address:	Unknown
Zip:	57450
Zip+4:	Not reported
Phone:	(307) 532-2161
Owner:	Yes
Operator:	No
Manager:	No
Outreach:	No
Corrective Action:	No
Fee:	No
RP:	No
Location:	No
Other:	No
Other Description:	Not reported
Stamp initial:	Not reported
Stamp Date:	Not reported
Level 1:	No
Level 2:	No
Level 3:	No
Ast Installers:	No
UST Installers:	No
CP Tester:	No
Corrosion Expert:	No
Tank And Line Tester:	No

Owner Name: Albany County Title

QUICK AND EASY (Continued) **U003428074**

Owner Address:	P. O. Box 879
Owner Zip:	39338
Owner Phone:	(307) 745-3480
Owner Fax:	(307) 742-8348
Receipt Date From Facility Owner / Oper:	Not reported
Name of Person Entering Data:	BLUCHT
Tank ID:	1
Alt Tank ID:	1
Tank Status:	**POU**
Tank Capacity:	10000
Substance:	Gasoline
Tank Material:	Steel
Tank Mods Desc:	None
Tank Other Material:	IC installed 12/16/96. CP tested 1/15/99, 6/4/03 JLL phoned 10/21/02; R. Knight said CGRS will install dielectric coupling at dispensers in attempt to isolate and test..
Tank Repaired:	False
Tank Manual Gauge:	False
Tank Tightness:	False
Tank Inventory Control:	True
Tank ATG:	True
Tank Vapor Monitor:	False
Tank GW Monitor:	False
Tank Interstitial Dbl Walled:	False
Tank Interstitial Second Contain:	False
Tank Sir:	39338
Tank LD Other:	False
Tank LD Deferred:	False
Tank LD Not Listed:	False
Pipe Leak Detected:	False
Date of Last Tightness Test:	Not reported
Month Tracer Tight Survey:	False
Federal Regulated Tank:	True
AST:	False
Manifold:	False
Compartment:	False
Date Last Used:	2006-01-05 00:00:00
Close Date:	2006-01-05 00:00:00
Closure Status:	Tank removed from ground
Inert Material:	Not reported
Site Assessment:	True
Leak Detected:	True
Pipe Material:	Galvanized Steel
Pipe Mod Desc:	Cathodically Protected
Pipe Other Material:	CP tested 1/15/99
Pipe Repaired:	False
Pipe Type Desc:	Pressurized
Pipe Auto Line Leak Detection:	True
Pipe Line Tightness:	True
Pipe Vapor Monitoring:	False
Pipe GW Monitoring:	False
Pipe Interstitial Dbl Walled:	False
Pipe Interstitial Sec Contain:	False
Pipe Sir:	False
Pipe LD Other:	False
Pipe LD Deferred:	False

QUICK AND EASY (Continued) **U003428074**

Pipe LD Not Listed:	False
Piping Comments:	Not reported
LD Other Methods:	ATG submitted for 10/26/00, 7/12/01, 6/16/02, 10/10/02, 7/16/03, 6/22/04, 1/25/05 ALLD and line tested 9/7/00, 9/28/01, 10/10/02, 6/4/03, 6/10/04
Over Fill Installed:	True
Spill Installed:	True
Stamp Date:	2006-04-19 11:05:00
Small Delivery:	False
Tank Emer Gen:	False
Cathodically Protected: SAS	False
Cathodically Protected: ICS	True
Exterior Epoxy Coating:	False
Asphalt Coating:	False
Galvanized:	False
Double Wall Tank:	False
Interior Lining:	False
Polyethlene Tank Jacket:	False
Excavation Liner:	False
Earthen Dike with Liner:	False
Earthen Dike without Liner:	False
Concrete Dike with Liner:	False
Concrete Dike without Liner:	False
No Spill Diking:	False
Spill Ponds:	False
Spill Response:	False
CP_SAS_Date Last Tested:	Not reported
CP_ICS_Date Last Tested:	2003-06-04 00:00:00
IL Date Last Inspected:	Not reported
Is Site Contaminated:	False
Contamtd Site Priority Rank:	False
Comments:	Not reported
Substance:	Not reported

Tank ID:	2
Alt Tank ID:	2
Tank Status:	**POU**
Tank Capacity:	8000
Substance:	Gasoline
Tank Material:	Steel
Tank Mods Desc:	None
Tank Other Material:	IC installed 12/16/96. CP tested 1/15/99, 6/4/03 Repair and Test 1/15/03
Tank Repaired:	False
Tank Manual Gauge:	False
Tank Tightness:	False
Tank Inventory Control:	True
Tank ATG:	True
Tank Vapor Monitor:	False
Tank GW Monitor:	False
Tank Interstitial Dbl Walled:	False
Tank Interstitial Second Contain:	False
Tank Sir:	39338
Tank LD Other:	False
Tank LD Deferred:	False
Tank LD Not Listed:	False

QUICK AND EASY (Continued) **U003428074**

Pipe Leak Detected:	False
Date of Last Tightness Test:	Not reported
Month Tracer Tight Survey:	False
Federal Regulated Tank:	True
AST:	False
Manifold:	False
Compartment:	False
Date Last Used:	2006-01-05 00:00:00
Close Date:	2006-01-05 00:00:00
Closure Status:	Tank removed from ground
Inert Material:	Not reported
Site Assessment:	True
Leak Detected:	True
Pipe Material:	Galvanized Steel
Pipe Mod Desc:	Cathodically Protected
Pipe Other Material:	CP tested 1/15/99, 6/4/03
Pipe Repaired:	False
Pipe Type Desc:	Pressurized
Pipe Auto Line Leak Detection:	True
Pipe Line Tightness:	True
Pipe Vapor Monitoring:	False
Pipe GW Monitoring:	False
Pipe Interstitial Dbl Walled:	False
Pipe Interstitial Sec Contain:	False
Pipe Sir:	False
Pipe LD Other:	False
Pipe LD Deferred:	False
Pipe LD Not Listed:	False
Piping Comments:	Not reported
LD Other Methods:	ATG submitted for 10/26/00, 7/12/01, 6/16/02, 10/10/02, 7/16/03, 6/22/04, 1/25/05 ALLD and line tested 9/7/00, 9/28/01, 10/10/02, 6/4/03, 6/10/04
Over Fill Installed:	True
Spill Installed:	True
Stamp Date:	2006-04-19 11:05:00
Small Delivery:	False
Tank Emer Gen:	False
Cathodically Protected: SAS	False
Cathodically Protected: ICS	True
Exterior Epoxy Coating:	False
Asphalt Coating:	False
Galvanized:	False
Double Wall Tank:	False
Interior Lining:	False
Polyethlene Tank Jacket:	False
Excavation Liner:	False
Earthen Dike with Liner:	False
Earthen Dike without Liner:	False
Concrete Dike with Liner:	False
Concrete Dike without Liner:	False
No Spill Diking:	False
Spill Ponds:	False
Spill Response:	False
CP_SAS_Date Last Tested:	Not reported
CP_ICS_Date Last Tested:	2003-06-04 00:00:00
IL Date Last Inspected:	Not reported
Is Site Contaminated:	False

QUICK AND EASY (Continued) **U003428074**

Contamtd Site Priority Rank:	False
Comments:	Not reported
Substance:	Not reported

Tank ID:	3
Alt Tank ID:	3
Tank Status:	**POU**
Tank Capacity:	6000
Substance:	Diesel
Tank Material:	Steel
Tank Mods Desc:	None
Tank Other Material:	IC installed 12/16/96. CP tested 1/15/99, 6/4/03 Repair and Test 1/15/03
Tank Repaired:	False
Tank Manual Gauge:	False
Tank Tightness:	False
Tank Inventory Control:	True
Tank ATG:	True
Tank Vapor Monitor:	False
Tank GW Monitor:	False
Tank Interstitial Dbl Walled:	False
Tank Interstitial Second Contain:	False
Tank Sir:	39338
Tank LD Other:	False
Tank LD Deferred:	False
Tank LD Not Listed:	False
Pipe Leak Detected:	False
Date of Last Tightness Test:	Not reported
Month Tracer Tight Survey:	False
Federal Regulated Tank:	True
AST:	False
Manifold:	False
Compartment:	False
Date Last Used:	2006-01-05 00:00:00
Close Date:	2006-01-05 00:00:00
Closure Status:	Tank removed from ground
Inert Material:	Not reported
Site Assessment:	True
Leak Detected:	True
Pipe Material:	Galvanized Steel
Pipe Mod Desc:	Cathodically Protected
Pipe Other Material:	CP tested 1/15/99, 6/4/03
Pipe Repaired:	False
Pipe Type Desc:	Pressurized
Pipe Auto Line Leak Detection:	True
Pipe Line Tightness:	True
Pipe Vapor Monitoring:	False
Pipe GW Monitoring:	False
Pipe Interstitial Dbl Walled:	False
Pipe Interstitial Sec Contain:	False
Pipe Sir:	False
Pipe LD Other:	False
Pipe LD Deferred:	False
Pipe LD Not Listed:	False
Piping Comments:	Not reported
LD Other Methods:	ATG submitted for 10/26/00, 7/12/01, 6/16/02, 10/10/02, 7/16/03,

QUICK AND EASY (Continued) **U003428074**

6/22/04, 1/25/05 ALLD and line tested 9/7/00, 9/28/01, 10/10/02, 6/4/03, 6/10/04

Over Fill Installed:	True
Spill Installed:	True
Stamp Date:	2006-04-19 11:06:00
Small Delivery:	False
Tank Emer Gen:	False
Cathodically Protected: SAS	False
Cathodically Protected: ICS	True
Exterior Epoxy Coating:	False
Asphalt Coating:	False
Galvanized:	False
Double Wall Tank:	False
Interior Lining:	False
Polyethlene Tank Jacket:	False
Excavation Liner:	False
Earthen Dike with Liner:	False
Earthen Dike without Liner:	False
Concrete Dike with Liner:	False
Concrete Dike without Liner:	False
No Spill Diking:	False
Spill Ponds:	False
Spill Response:	False
CP_SAS_Date Last Tested:	Not reported
CP_ICS_Date Last Tested:	2003-06-04 00:00:00
IL Date Last Inspected:	Not reported
Is Site Contaminated:	False
Contamtd Site Priority Rank:	False
Comments:	Not reported
Substance:	Not reported

WY Financial Assurance:

Facility Id:	2950
Region:	1
Alt Facility Id:	0-002950
Phone:	(307) 745-4808
Facility Desc.:	Gas Station
Financial Assurance:	1
Self Insured:	0
Insurance:	0
Risk Retention Group:	0
Guarantee:	0
Surety Bond:	0
Letter Of Credit:	0
State Fund:	1
Trust Fund:	0
Fr Not Listed:	0
Comments:	Former Fosters Country Store #1
Other Finance:	05: 10-25-1995 06: BANK OF LARAMIE 07: 08: 62 09: 3000000 09: 3000000
Other 1:	Not reported

A6 **EDR US Hist Cleaners** **1015032418**
N/A

272 N 4TH ST
< 1/8 **LARAMIE, WY 82072**
1 ft.

Site 6 of 14 in cluster A

Relative:
Higher

Actual:
7163 ft.

EDR Historical Cleaners:

Name:	SPIC & SPAN LAUNDRY
Year:	2006
Address:	272 N 4TH ST
Name:	SPIC & SPAN LAUNDROMAT
Year:	2007
Address:	272 N 4TH ST
Name:	SPIC & SPAN LAUNDROMAT
Year:	2008
Address:	272 N 4TH ST
Name:	SPIC & SPAN LAUNDROMAT
Year:	2009
Address:	272 N 4TH ST
Name:	SPIC & SPAN LAUNDROMAT
Year:	2010
Address:	272 N 4TH ST
Name:	SPIC & SPAN LAUNDROMAT
Year:	2011
Address:	272 N 4TH ST
Name:	SPIC & SPAN LAUNDROMAT
Year:	2012
Address:	272 N 4TH ST

B7 **LOAF N' JUG #121** **WY LTANKS** **U003427888**
352 NORTH THIRD **WY TANKS** **N/A**
< 1/8 **LARAMIE, WY 82070** **WY UST**
1 ft. **WY RGA LUST**

Site 1 of 7 in cluster B **WY Financial Assurance**

Relative:
Lower

Actual:
7160 ft.

LTANKS:

Facility ID:	2354
Facility Status:	**RESOLVED CONTAMINATED SITE**
Priority:	Not reported
CA:	Not reported

TANKS:

Facility Id:	0-002354
Tank Id:	1
Specification Description:	Steel - Unknown Specification
Pump Type Desc:	Pressurized
Date Installed:	04/01/1973
Cathodic Protection Sacrificial Anodes:	False
Cathodic Protection Impressed Current:	True
Emergency Power Generator:	False
Capacity:	8000
Manual Tank Gauging:	False
Tank Tightness Testing:	False

LOAF N' JUG #121 (Continued) **U003427888**

Tank Inventory Control:	True
Tank Automatic Tank Gauging:	True
Tank Interstitial Monitoring:	False
Tank Statistical Inventory Reconciliation:	False
Tank Acoustic Sensing:	False
Tank Continuous In Tank Leak Detection System:	False
Tank Groundwater Monitoring:	False
Tank Vapor Monitoring:	False
Tank Type Id:	2
Tank Type Desc:	UST
Tank Status Desc:	Permanently Out of Use
Other Tank Leak Detection Method:	False
Ball Check Valve Overfill Device:	False
Overfill Alarm:	False
Butterfly Valve Overfill Device:	True
Exempt From Having An Overfill Device:	False
Piping Mechanical Automatic Line Leak Detector:	False
Piping Electronic Automatic Line Leak Detector:	False
Pressure Test:	False
Other Form Of Piping Leak Detection:	False
Piping Exempt From Leak Detection Requirements:	False
Piping Leak Detection Is A Type Not Listed:	False
Piping Is Bare Steel:	False
Piping Is Galvanized Steel:	False
Piping Is Fiberglass Reinforced Plastic:	False
Piping Is Copper:	False
Piping Is Flexible Plastic:	True
Piping Has A Sacrificial Anode Cp System:	False
Piping Is Double Wall:	True
Piping Is Secondarily Contained:	False
Pipe Sump Sensor:	True

Facility Id:	0-002354
Tank Id:	2
Specification Description:	Steel - Unknown Specification
Pump Type Desc:	Pressurized
Date Installed:	04/01/1973
Cathodic Protection Sacrificial Anodes:	False
Cathodic Protection Impressed Current:	True
Emergency Power Generator:	False
Capacity:	8000
Manual Tank Gauging:	False
Tank Tightness Testing:	False
Tank Inventory Control:	True
Tank Automatic Tank Gauging:	True
Tank Interstitial Monitoring:	False
Tank Statistical Inventory Reconciliation:	False
Tank Acoustic Sensing:	False
Tank Continuous In Tank Leak Detection System:	False
Tank Groundwater Monitoring:	False
Tank Vapor Monitoring:	False
Tank Type Id:	2
Tank Type Desc:	UST
Tank Status Desc:	Permanently Out of Use
Other Tank Leak Detection Method:	False
Ball Check Valve Overfill Device:	False
Overfill Alarm:	False

LOAF N' JUG #121 (Continued) **U003427888**

Butterfly Valve Overfill Device:	True
Exempt From Having An Overfill Device:	False
Piping Mechanical Automatic Line Leak Detector:	False
Piping Electronic Automatic Line Leak Detector:	False
Pressure Test:	False
Other Form Of Piping Leak Detection:	False
Piping Exempt From Leak Detection Requirements:	False
Piping Leak Detection Is A Type Not Listed:	False
Piping Is Bare Steel:	False
Piping Is Galvanized Steel:	False
Piping Is Fiberglass Reinforced Plastic:	False
Piping Is Copper:	False
Piping Is Flexible Plastic:	True
Piping Has A Sacrificial Anode Cp System:	False
Piping Is Double Wall:	True
Piping Is Secondarily Contained:	False
Pipe Sump Sensor:	True

Facility Id:	0-002354
Tank Id:	3
Specification Description:	Steel - Unknown Specification
Pump Type Desc:	Pressurized
Date Installed:	04/01/1973
Cathodic Protection Sacrificial Anodes:	False
Cathodic Protection Impressed Current:	True
Emergency Power Generator:	False
Capacity:	8000
Manual Tank Gauging:	False
Tank Tightness Testing:	False
Tank Inventory Control:	True
Tank Automatic Tank Gauging:	True
Tank Interstitial Monitoring:	False
Tank Statistical Inventory Reconciliation:	False
Tank Acoustic Sensing:	False
Tank Continuous In Tank Leak Detection System:	False
Tank Groundwater Monitoring:	False
Tank Vapor Monitoring:	False
Tank Type Id:	2
Tank Type Desc:	UST
Tank Status Desc:	Permanently Out of Use
Other Tank Leak Detection Method:	False
Ball Check Valve Overfill Device:	False
Overfill Alarm:	False
Butterfly Valve Overfill Device:	True
Exempt From Having An Overfill Device:	False
Piping Mechanical Automatic Line Leak Detector:	False
Piping Electronic Automatic Line Leak Detector:	False
Pressure Test:	False
Other Form Of Piping Leak Detection:	False
Piping Exempt From Leak Detection Requirements:	False
Piping Leak Detection Is A Type Not Listed:	False
Piping Is Bare Steel:	False
Piping Is Galvanized Steel:	False
Piping Is Fiberglass Reinforced Plastic:	False
Piping Is Copper:	False
Piping Is Flexible Plastic:	True
Piping Has A Sacrificial Anode Cp System:	False

LOAF N' JUG #121 (Continued) **U003427888**

Piping Is Double Wall: True
Piping Is Secondarily Contained: False
Pipe Sump Sensor: True

UST:

Facility:
Facility Id: 2354
Alternate Facility Id: 0-002354
Desc Of Facility Type: Gas Station
Facility Notif Type: 2
Facility Phone: (307) 742-7537
Lat/Long: Not reported
Lat/Long (dms): Not reported
Name In Cert Section Of The Notif Form: Arthur Stawsky
Title Of Owner Or Authorized Rep: President
Notification Form Signed Date: Jun 15 2006 12:00AM
Tanks Located On Indian Lands: No
Tanks Are Owned By Indian(s): No
Indian Tribe Or Nation Name: Not reported
Operator Name: Not reported
Owner Id Number: 1412
Owner Name: Loaf N' Jug - Mini Mart, Inc.
Owner Address: 442 Keeler Parkway
OwnerZip: 39081
Owner Phone: (719) 948-3071
Owner Fax: (719) 948-2602
Date Of Last Inpsection: Mar 9 2007 12:00AM
Interval (years): 2
Inspection Due: Mar 9 2009 12:00AM
Inspector: OGILBR
Name of Person Entering Data: OGILBR
Stamp Date: Mar 14 2007 12:29PM
Annual Date: Mar 28 2007 12:00AM
Date SPCC Signed: Not reported
File Archived: 0
Fac File Scanned: No
Date File Scanned: Not reported

Facility Comments: Not reported
Facility Other: Petroleum Retailer
Owner Name: Loaf N' Jug - Mini Mart, Inc.
Owner Address: 442 Keeler Parkway
Owner Zip: 39081
Owner Phone: (719) 948-3071
Owner Fax: (719) 948-2602
Receipt Date From Facility Owner / Oper: Not reported
Name of Person Entering Data: BLUCHT

Tank ID: 1
Alt Tank ID: 1
Tank Status: CIU
Tank Capacity: 8000
Substance: Gasoline
Tank Material: Steel
Tank Mods Desc: None
Tank Other Material: cptested 9/19/02

LOAF N' JUG #121 (Continued) **U003427888**

Tank Repaired:	False
Tank Manual Gauge:	False
Tank Tightness:	False
Tank Inventory Control:	True
Tank ATG:	True
Tank Vapor Monitor:	False
Tank GW Monitor:	False
Tank Interstitial Dbl Walled:	False
Tank Interstitial Second Contain:	False
Tank Sir:	39081
Tank LD Other:	False
Tank LD Deferred:	False
Tank LD Not Listed:	False
Pipe Leak Detected:	False
Date of Last Tightness Test:	Not reported
Month Tracer Tight Survey:	False
Federal Regulated Tank:	True
AST:	False
Manifold:	False
Compartment:	False
Date Last Used:	Not reported
Close Date:	Not reported
Closure Status:	Not reported
Inert Material:	Not reported
Site Assessment:	False
Leak Detected:	False
Pipe Material:	Flexible Plastic
Pipe Mod Desc:	Double-Walled
Pipe Other Material:	Not reported
Pipe Repaired:	False
Pipe Type Desc:	Pressurized
Pipe Auto Line Leak Detection:	False
Pipe Line Tightness:	False
Pipe Vapor Monitoring:	False
Pipe GW Monitoring:	False
Pipe Interstitial Dbl Walled:	True
Pipe Interstitial Sec Contain:	False
Pipe Sir:	False
Pipe LD Other:	False
Pipe LD Deferred:	False
Pipe LD Not Listed:	False
Piping Comments:	Not reported
LD Other Methods:	ATG 10/1/00, 6/1/01 ATG is a TLS-350 with CSLD IC 3-5/01 Sump 12/12/02(insp), 3/5/04
Over Fill Installed:	True
Spill Installed:	True
Stamp Date:	2007-03-20 15:52:00
Small Delivery:	False
Tank Emer Gen:	False
Cathodically Protected: SAS	False
Cathodically Protected: ICS	True
Exterior Epoxy Coating:	False
Asphalt Coating:	False
Galvanized:	False
Double Wall Tank:	False
Interior Lining:	False
Polyethlene Tank Jacket:	False

LOAF N' JUG #121 (Continued) **U003427888**

Excavation Liner:	False
Earthen Dike with Liner:	False
Earthen Dike without Liner:	False
Concrete Dike with Liner:	False
Concrete Dike without Liner:	False
No Spill Diking:	False
Spill Ponds:	False
Spill Response:	False
CP_SAS_Date Last Tested:	Not reported
CP_ICS_Date Last Tested:	2005-09-29 00:00:00
IL Date Last Inspected:	Not reported
Is Site Contaminated:	False
Contamtd Site Priority Rank:	False
Comments:	Not reported
Substance:	Not reported

Tank ID:	2
Alt Tank ID:	2
Tank Status:	**CIU**
Tank Capacity:	8000
Substance:	Gasoline
Tank Material:	Steel
Tank Mods Desc:	None
Tank Other Material:	tested 9/19/02
Tank Repaired:	False
Tank Manual Gauge:	False
Tank Tightness:	False
Tank Inventory Control:	True
Tank ATG:	True
Tank Vapor Monitor:	False
Tank GW Monitor:	False
Tank Interstitial Dbl Walled:	False
Tank Interstitial Second Contain:	False
Tank Sir:	39081
Tank LD Other:	False
Tank LD Deferred:	False
Tank LD Not Listed:	False
Pipe Leak Detected:	False
Date of Last Tightness Test:	Not reported
Month Tracer Tight Survey:	False
Federal Regulated Tank:	True
AST:	False
Manifold:	False
Compartment:	False
Date Last Used:	Not reported
Close Date:	Not reported
Closure Status:	Not reported
Inert Material:	Not reported
Site Assessment:	False
Leak Detected:	False
Pipe Material:	Flexible Plastic
Pipe Mod Desc:	Double-Walled
Pipe Other Material:	Not reported
Pipe Repaired:	False
Pipe Type Desc:	Pressurized
Pipe Auto Line Leak Detection:	False

LOAF N' JUG #121 (Continued) **U003427888**

Pipe Line Tightness:	False
Pipe Vapor Monitoring:	False
Pipe GW Monitoring:	False
Pipe Interstitial Dbl Walled:	True
Pipe Interstitial Sec Contain:	False
Pipe Sir:	False
Pipe LD Other:	False
Pipe LD Deferred:	False
Pipe LD Not Listed:	False
Piping Comments:	Not reported
LD Other Methods:	ATG 12/1/99, 10/1/00 , 6/1/01 ATG is a TLS-350 with CSLD Sump 12/12/02 IC 3-5/01
Over Fill Installed:	True
Spill Installed:	True
Stamp Date:	2004-04-28 14:57:00
Small Delivery:	False
Tank Emer Gen:	False
Cathodically Protected: SAS	False
Cathodically Protected: ICS	True
Exterior Epoxy Coating:	False
Asphalt Coating:	False
Galvanized:	False
Double Wall Tank:	False
Interior Lining:	False
Polyethlene Tank Jacket:	False
Excavation Liner:	False
Earthen Dike with Liner:	False
Earthen Dike without Liner:	False
Concrete Dike with Liner:	False
Concrete Dike without Liner:	False
No Spill Diking:	False
Spill Ponds:	False
Spill Response:	False
CP_SAS_Date Last Tested:	Not reported
CP_ICS_Date Last Tested:	2005-09-29 00:00:00
IL Date Last Inspected:	Not reported
Is Site Contaminated:	False
Contamtd Site Priority Rank:	False
Comments:	Not reported
Substance:	Not reported

Tank ID:	3
Alt Tank ID:	3
Tank Status:	**CIU**
Tank Capacity:	8000
Substance:	Gasoline
Tank Material:	Steel
Tank Mods Desc:	None
Tank Other Material:	tested 9/19/02
Tank Repaired:	False
Tank Manual Gauge:	False
Tank Tightness:	False
Tank Inventory Control:	True
Tank ATG:	True
Tank Vapor Monitor:	False
Tank GW Monitor:	False

LOAF N' JUG #121 (Continued) **U003427888**

Tank Interstitial Dbl Walled:	False
Tank Interstitial Second Contain:	False
Tank Sir:	39081
Tank LD Other:	False
Tank LD Deferred:	False
Tank LD Not Listed:	False
Pipe Leak Detected:	False
Date of Last Tightness Test:	Not reported
Month Tracer Tight Survey:	False
Federal Regulated Tank:	True
AST:	False
Manifold:	False
Compartment:	False
Date Last Used:	Not reported
Close Date:	Not reported
Closure Status:	Not reported
Inert Material:	Not reported
Site Assessment:	False
Leak Detected:	False
Pipe Material:	Flexible Plastic
Pipe Mod Desc:	Double-Walled
Pipe Other Material:	Not reported
Pipe Repaired:	False
Pipe Type Desc:	Pressurized
Pipe Auto Line Leak Detection:	False
Pipe Line Tightness:	False
Pipe Vapor Monitoring:	False
Pipe GW Monitoring:	False
Pipe Interstitial Dbl Walled:	True
Pipe Interstitial Sec Contain:	False
Pipe Sir:	False
Pipe LD Other:	False
Pipe LD Deferred:	False
Pipe LD Not Listed:	False
Piping Comments:	Not reported
LD Other Methods:	ATG 12/1/99, 10/1/00, 6/1/01 ATG is a TLS-350 with CSLD IC 3-5/01 Sump 12/12/02, 3/5/04
Over Fill Installed:	True
Spill Installed:	True
Stamp Date:	2004-04-28 14:56:00
Small Delivery:	False
Tank Emer Gen:	False
Cathodically Protected: SAS	False
Cathodically Protected: ICS	True
Exterior Epoxy Coating:	False
Asphalt Coating:	False
Galvanized:	False
Double Wall Tank:	False
Interior Lining:	False
Polyethlene Tank Jacket:	False
Excavation Liner:	False
Earthen Dike with Liner:	False
Earthen Dike without Liner:	False
Concrete Dike with Liner:	False
Concrete Dike without Liner:	False
No Spill Diking:	False
Spill Ponds:	False

LOAF N' JUG #121 (Continued) **U003427888**

Spill Response: False
CP_SAS_Date Last Tested: Not reported
CP_ICS_Date Last Tested: 2005-09-29 00:00:00
IL Date Last Inspected: Not reported
Is Site Contaminated: False
Contamtd Site Priority Rank: False
Comments: Not reported
Substance: Not reported

RGA LUST:

2003	MINI MART #121	352 NORTH THIRD
2002	MINI MART #121	352 NORTH THIRD
2001	MINI MART #121	352 NORTH THIRD
2000	MINI MART #121	352 NORTH THIRD
1999	MINI MART #121	352 NORTH THIRD

WY Financial Assurance:
Facility Id: 2354
Region: 1
Alt Facility Id: 0-002354
Phone: (307) 742-7537
Facility Desc.: Gas Station
Financial Assurance: 1
Self Insured: 1
Insurance: 0
Risk Retention Group: 0
Guarantee: 0
Surety Bond: 0
Letter Of Credit: 0
State Fund: 1
Trust Fund: 0
Fr Not Listed: 0
Comments: Not reported
Other Finance: 05: 01-01-1994 06: CONTINENTAL CASUALTY CO 07: 08: CCP502513779 09: 500000000 09: 500000000
Other 1: POLICY # CCP189164372 CONTINENTAL CASUALTY CO EXP. DATE 1/1/2000

A8 **EDR US Hist Auto Stat** **1015182990**
N/A

< 1/8
1 ft.

121 E FREMONT ST
LARAMIE, WY 82072

Site 7 of 14 in cluster A

Relative:
Lower

Actual:
7160 ft.

EDR Historical Auto Stations:
Name: KETTS AUTO ELECTRIC
Year: 2001
Address: 121 E FREMONT ST

Name: KETTS AUTO ELECTRIC
Year: 2002
Address: 121 E FREMONT ST

Name: KETTS AUTO ELECTRIC

(Continued) **1015182990**

Year: 2003
Address: 121 E FREMONT ST

Name: KETTS AUTO ELECTRIC
Year: 2004
Address: 121 E FREMONT ST

Name: KETTS AUTO ELECTRIC INC
Year: 2006
Address: 121 E FREMONT ST

Name: KETTS AUTO ELECTRIC
Year: 2010
Address: 121 E FREMONT ST

A9 **RAY'S DOWNTOWN AUTO SERVICE** **WY SHWF** **S112336608**
211 E. FREMONT **N/A**
< 1/8 **LARAMIE, WY 82072**
1 ft.

Site 8 of 14 in cluster A

Relative:
Lower

Actual:
7160 ft.

SHWF:
EPA Id: WYR000212910
Facility Type: Haz Waste & Used Oil Generator
Facility Status: Active
Township: Not reported
Section: Not reported
Range: Not reported
File #: Not reported

A10 **EDR US Hist Auto Stat** **1015321669**
211 E FREMONT ST **N/A**
< 1/8 **LARAMIE, WY 82072**
1 ft.

Site 9 of 14 in cluster A

Relative:
Lower

Actual:
7160 ft.

EDR Historical Auto Stations:
Name: RAYS DOWNTOWN AUTO SERVICE
Year: 2000
Address: 211 E FREMONT ST

Name: RAYS DOWNTOWN AUTO SERVICE
Year: 2003
Address: 211 E FREMONT ST

Name: RAY S DOWNTOWN AUTO SERVICE INC
Year: 2006
Address: 211 E FREMONT ST

Name: RAYS DOWNTOWN AUTO SERVICE
Year: 2007
Address: 211 E FREMONT ST

Name: RAYS DOWNTOWN AUTO SERVICE
Year: 2008
Address: 211 E FREMONT ST

(Continued) **1015321669**

Name: RAYS DOWNTOWN AUTO SERVICE
Year: 2009
Address: 211 E FREMONT ST

Name: RAYS DOWNTOWN AUTO SVC
Year: 2010
Address: 211 E FREMONT ST

Name: RAYS DOWNTOWN AUTO SERVICE
Year: 2011
Address: 211 E FREMONT ST

Name: DOWNTOWN AUTO SERVICE
Year: 2012
Address: 211 E FREMONT ST

A11 **WY RGA LUST** **S114448533**
163 NORTH FOURTH STREET P O BOX 580 **N/A**
< 1/8 **LARAMIE, WY**
1 ft.

Site 10 of 14 in cluster A

Relative: Higher

Actual: 7166 ft.

RGA LUST:

2001	QUICK AND EASY	163 NORTH FOURTH STREET P O BOX 580
2000	QUICK AND EASY	163 NORTH FOURTH STREET P O BOX 580
1999	QUICK AND EASY	163 NORTH FOURTH STREET P O BOX 580

C12 **FIRST INTERSTATE BANK** **WY LTANKS** **U003547270**
221 IVINSON AVENUE **WY TANKS** **N/A**
< 1/8 **LARAMIE, WY 82070** **WY UST**
1 ft. **WY RGA LUST**
Site 1 of 17 in cluster C **WY Financial Assurance**

Relative: Lower

Actual: 7161 ft.

LTANKS:
Facility ID: 5050
Facility Status: RESOLVED CONTAMINATED SITE
Priority: Not reported
CA: Not reported

TANKS:

Facility Id:	0-005050
Tank Id:	1
Specification Description:	Steel - Unknown Specification
Pump Type Desc:	Not Listed
Date Installed:	Not reported
Cathodic Protection Sacrificial Anodes:	False
Cathodic Protection Impressed Current:	False
Emergency Power Generator:	False
Capacity:	Not reported
Manual Tank Gauging:	False
Tank Tightness Testing:	False
Tank Inventory Control:	False
Tank Automatic Tank Gauging:	False
Tank Interstitial Monitoring:	False

FIRST INTERSTATE BANK (Continued) **U003547270**

Tank Statistical Inventory Reconciliation:	False
Tank Acoustic Sensing:	False
Tank Continuous In Tank Leak Detection System:	False
Tank Groundwater Monitoring:	False
Tank Vapor Monitoring:	False
Tank Type Id:	2
Tank Type Desc:	UST
Tank Status Desc:	Permanently Out of Use
Other Tank Leak Detection Method:	False
Ball Check Valve Overfill Device:	False
Overfill Alarm:	False
Butterfly Valve Overfill Device:	False
Exempt From Having An Overfill Device:	False
Piping Mechanical Automatic Line Leak Detector:	False
Piping Electronic Automatic Line Leak Detector:	False
Pressure Test:	False
Other Form Of Piping Leak Detection:	False
Piping Exempt From Leak Detection Requirements:	False
Piping Leak Detection Is A Type Not Listed:	True
Piping Is Bare Steel:	False
Piping Is Galvanized Steel:	False
Piping Is Fiberglass Reinforced Plastic:	False
Piping Is Copper:	False
Piping Is Flexible Plastic:	False
Piping Has A Sacrificial Anode Cp System:	False
Piping Is Double Wall:	False
Piping Is Secondarily Contained:	False
Pipe Sump Sensor:	False

UST:

Facility:

Facility Id:	5050	
Alternate Facility Id:	0-005050	
Desc Of Facility Type:	Commercial	
Facility Notif Type:	3	
Facility Phone:	Not reported	
Lat/Long:	Not reported	
Lat/Long (dms):	Not reported	
Name In Cert Section Of The Notif Form:		Dennis Kilian
Title Of Owner Or Authorized Rep:		Not reported
Notification Form Signed Date:		May 23 2005 12:00AM
Tanks Located On Indian Lands:		No
Tanks Are Owned By Indian(s):		No
Indian Tribe Or Nation Name:		Not reported
Operator Name:	Not reported	
Owner Id Number:	2979	
Owner Name:	First Interstate Bank - Laramie	
Owner Address:	P. O. Box 1307 ATTN: Jo Humphres	
OwnerZip:	39338	
Owner Phone:	(307) 721-4600	
Owner Fax:	(307) 742-8440	
Date Of Last Inpsection:		Not reported
Interval (years):		Not reported
Inspection Due:		Not reported
Inspector:		Not reported
Name of Person Entering Data:	OGILBR	

FIRST INTERSTATE BANK (Continued) **U003547270**

Stamp Date:	Jun 6 2005 11:19AM
Annual Date:	Not reported
Date SPCC Signed:	Not reported
File Archived:	0
Fac File Scanned:	No
Date File Scanned:	Not reported

Facility Comments:	Not reported
Facility Other:	Not reported
Owner Name:	First Interstate Bank - Laramie
Owner Address:	P. O. Box 1307 ATTN: Jo Humphres
Owner Zip:	39338
Owner Phone:	(307) 721-4600
Owner Fax:	(307) 742-8440
Receipt Date From Facility Owner / Oper:	Not reported
Name of Person Entering Data:	Not reported

Tank ID:	1
Alt Tank ID:	1
Tank Status:	**POU**
Tank Capacity:	Not reported
Substance:	Gasoline
Tank Material:	Unknown
Tank Mods Desc:	None
Tank Other Material:	Not reported
Tank Repaired:	False
Tank Manual Gauge:	False
Tank Tightness:	False
Tank Inventory Control:	False
Tank ATG:	False
Tank Vapor Monitor:	False
Tank GW Monitor:	False
Tank Interstitial Dbl Walled:	False
Tank Interstitial Second Contain:	False
Tank Sir:	39338
Tank LD Other:	False
Tank LD Deferred:	False
Tank LD Not Listed:	True
Pipe Leak Detected:	False
Date of Last Tightness Test:	Not reported
Month Tracer Tight Survey:	False
Federal Regulated Tank:	True
AST:	False
Manifold:	False
Compartment:	False
Date Last Used:	1979-01-01 00:00:00
Close Date:	1994-02-01 00:00:00
Closure Status:	Tank closed in place
Inert Material:	SAND
Site Assessment:	True
Leak Detected:	True
Pipe Material:	Unknown
Pipe Mod Desc:	None
Pipe Other Material:	Not reported
Pipe Repaired:	False
Pipe Type Desc:	Not Listed
Pipe Auto Line Leak Detection:	False

FIRST INTERSTATE BANK (Continued) **U003547270**

Pipe Line Tightness:	False
Pipe Vapor Monitoring:	False
Pipe GW Monitoring:	False
Pipe Interstitial Dbl Walled:	False
Pipe Interstitial Sec Contain:	False
Pipe Sir:	False
Pipe LD Other:	False
Pipe LD Deferred:	False
Pipe LD Not Listed:	True
Piping Comments:	Not reported
LD Other Methods:	Not reported
Over Fill Installed:	False
Spill Installed:	False
Stamp Date:	1994-03-24 00:00:00
Small Delivery:	False
Tank Emer Gen:	False
Cathodically Protected: SAS	False
Cathodically Protected: ICS	False
Exterior Epoxy Coating:	False
Asphalt Coating:	False
Galvanized:	False
Double Wall Tank:	False
Interior Lining:	False
Polyethlene Tank Jacket:	False
Excavation Liner:	False
Earthen Dike with Liner:	False
Earthen Dike without Liner:	False
Concrete Dike with Liner:	False
Concrete Dike without Liner:	False
No Spill Diking:	False
Spill Ponds:	False
Spill Response:	False
CP_SAS_Date Last Tested:	Not reported
CP_ICS_Date Last Tested:	Not reported
IL Date Last Inspected:	Not reported
Is Site Contaminated:	False
Contamtd Site Priority Rank:	False
Comments:	Not reported
Substance:	Not reported

RGA LUST:

2003	FIRST INTERSTATE BANK	221 IVINSON AVENUE
2002	FIRST INTERSTATE BANK	221 IVINSON AVENUE
2001	FIRST INTERSTATE BANK	221 IVINSON AVENUE
2000	FIRST INTERSTATE BANK	221 IVINSON AVENUE
1999	FIRST INTERSTATE BANK	221 IVINSON AVENUE

WY Financial Assurance:

Facility Id:	5050
Region:	1
Alt Facility Id:	0-005050
Phone:	Not reported

FIRST INTERSTATE BANK (Continued) **U003547270**

Facility Desc.:	Commercial
Financial Assurance:	0
Self Insured:	0
Insurance:	0
Risk Retention Group:	0
Guarantee:	0
Surety Bond:	0
Letter Of Credit:	0
State Fund:	0
Trust Fund:	0
Fr Not Listed:	0
Comments:	Not reported
Other Finance:	05: 06: 07: 08: 09:
Other 1:	Not reported

C13 **UNITED PARCEL SERVICE** **RCRA-CESQG** **1004804894**
175 N 2ND STREET **FINDS** **WYR000000935**
< 1/8 **LARAMIE, WY 82070** **WY SHWF**
1 ft.

Site 2 of 17 in cluster C

Relative:
Lower

Actual:
7160 ft.

RCRA-CESQG:

Date form received by agency:	05/17/1996
Facility name:	UNITED PARCEL SERVICE
Facility address:	175 N 2ND STREET LARAMIE, WY 82070
EPA ID:	WYR000000935
Mailing address:	IVY STREEET, PE DEPARTMEN T COMMERCE CITY, CO 80022
Contact:	KEN TAYLOR
Contact address:	5020 IVY STREEET, PE DEPARTMEN T COMMERCE CITY, CO 80022
Contact country:	US
Contact telephone:	(303) 286-6003
Contact email:	Not reported
EPA Region:	08
Classification:	Conditionally Exempt Small Quantity Generator
Description:	Handler: generates 100 kg or less of hazardous waste per calendar month, and accumulates 1000 kg or less of hazardous waste at any time; or generates 1 kg or less of acutely hazardous waste per calendar month, and accumulates at any time: 1 kg or less of acutely hazardous waste; or 100 kg or less of any residue or contaminated soil, waste or other debris resulting from the cleanup of a spill, into or on any land or water, of acutely hazardous waste; or generates 100 kg or less of any residue or contaminated soil, waste or other debris resulting from the cleanup of a spill, into or on any land or water, of acutely hazardous waste during any calendar month, and accumulates at any time: 1 kg or less of acutely hazardous waste; or 100 kg or less of any residue or contaminated soil, waste or other debris resulting from the cleanup of a spill, into or on any land or water, of acutely hazardous waste

Owner/Operator Summary:

Owner/operator name:	DICK POLEDNA
Owner/operator address:	205 UNIVERISTY STREET LARAMIE, WY 82070

UNITED PARCEL SERVICE (Continued) **1004804894**

Owner/operator country: Not reported
Owner/operator telephone: (307) 742-2196
Legal status: Private
Owner/Operator Type: Owner
Owner/Op start date: Not reported
Owner/Op end date: Not reported

Handler Activities Summary:
U.S. importer of hazardous waste: No
Mixed waste (haz. and radioactive): No
Recycler of hazardous waste: No
Transporter of hazardous waste: No
Treater, storer or disposer of HW: No
Underground injection activity: No
On-site burner exemption: No
Furnace exemption: No
Used oil fuel burner: No
Used oil processor: No
User oil refiner: No
Used oil fuel marketer to burner: No
Used oil Specification marketer: No
Used oil transfer facility: No
Used oil transporter: No

Violation Status: No violations found

FINDS:

Registry ID: 110005582342

Environmental Interest/Information System
RCRAInfo is a national information system that supports the Resource Conservation and Recovery Act (RCRA) program through the tracking of events and activities related to facilities that generate, transport, and treat, store, or dispose of hazardous waste. RCRAInfo allows RCRA program staff to track the notification, permit, compliance, and corrective action activities required under RCRA.

SHWF:
EPA Id: WYR000000935
Facility Type: Hazardous Waste Generator
Facility Status: Active
Township: Not reported
Section: Not reported
Range: Not reported
File #: Not reported

C14 **LES'S AUTO SERVICE** **RCRA NonGen / NLR** **1014473729**
201 S. 3RD STREET **WYR000210849**
< 1/8 **LARAMIE, WY 82070**
1 ft.

Site 3 of 17 in cluster C

Relative:
Higher

Actual:
7163 ft.

RCRA NonGen / NLR:

Date form received by agency:	04/21/2011
Facility name:	LES'S AUTO SERVICE
Facility address:	201 S. 3RD STREET LARAMIE, WY 82070
EPA ID:	WYR000210849
Contact:	Not reported
Contact address:	Not reported Not reported
Contact country:	US
Contact telephone:	Not reported
Contact email:	Not reported
EPA Region:	08
Land type:	Facility is not located on Indian land. Additional information is not known.
Classification:	Non-Generator
Description:	Handler: Non-Generators do not presently generate hazardous waste

Handler Activities Summary:

U.S. importer of hazardous waste:	No
Mixed waste (haz. and radioactive):	No
Recycler of hazardous waste:	No
Transporter of hazardous waste:	No
Treater, storer or disposer of HW:	No
Underground injection activity:	No
On-site burner exemption:	No
Furnace exemption:	No
Used oil fuel burner:	No
Used oil processor:	No
User oil refiner:	No
Used oil fuel marketer to burner:	No
Used oil Specification marketer:	No
Used oil transfer facility:	No
Used oil transporter:	No

Facility Has Received Notices of Violations:

Regulation violated:	Not reported
Area of violation:	Used Oil - Generators
Date violation determined:	05/17/2011
Date achieved compliance:	05/17/2011
Violation lead agency:	State
Enforcement action:	Not reported
Enforcement action date:	Not reported
Enf. disposition status:	Not reported
Enf. disp. status date:	Not reported
Enforcement lead agency:	Not reported
Proposed penalty amount:	Not reported
Final penalty amount:	Not reported
Paid penalty amount:	Not reported

Evaluation Action Summary:

Evaluation date:	05/17/2011
Evaluation:	COMPLIANCE EVALUATION INSPECTION ON-SITE

LES'S AUTO SERVICE (Continued) **1014473729**

Area of violation: Used Oil - Generators
Date achieved compliance: 05/17/2011
Evaluation lead agency: State

C15 **EDR US Hist Auto Stat** **1015331208**
219 S 1ST ST **N/A**
< 1/8 **LARAMIE, WY 82070**
1 ft.

Site 4 of 17 in cluster C

Relative: Lower
Actual: 7160 ft.

EDR Historical Auto Stations:
Name: WACHEL CONOCO
Year: 2004
Address: 219 S 1ST ST

C16 **EDR US Hist Auto Stat** **1015305575**
201 S 3RD ST **N/A**
< 1/8 **LARAMIE, WY 82070**
1 ft.

Site 5 of 17 in cluster C

Relative: Higher
Actual: 7163 ft.

EDR Historical Auto Stations:
Name: LOCKHART HUGH SERVICE STATION
Year: 1999
Address: 201 S 3RD ST

Name: LOCKHART HUGH SERVICE STATION
Year: 2000
Address: 201 S 3RD ST

Name: LES AUTO REPAIR
Year: 2011
Address: 201 S 3RD ST

Name: LES AUTO REPAIR
Year: 2012
Address: 201 S 3RD ST

A17 **ROCKY MOUNTAIN SHIRTWORKS** **WY SHWF** **S108324595**
408 E. UNIVERSITY **N/A**
< 1/8 **LARAMIE, WY 82070**
1 ft.

Site 11 of 14 in cluster A

Relative: Higher
Actual: 7166 ft.

SHWF:
EPA Id: WYR000001479
Facility Type: Hazardous Waste Generator
Facility Status: Active
Township: Not reported
Section: Not reported
Range: Not reported
File #: Not reported

A18 **LOCKHARTS EXXON** **WY LTANKS** **U003428713**
154 NORTH THIRD **WY TANKS** **N/A**
< 1/8 **LARAMIE, WY 82070** **WY UST**
1 ft. **WY RGA LUST**
Site 12 of 14 in cluster A **WY Financial Assurance**

Relative:
Higher

Actual:
7163 ft.

LTANKS:

Facility ID:	757
Facility Status:	**RESOLVED CONTAMINATED SITE**
Priority:	Not reported
CA:	Not reported

TANKS:

Facility Id:	0-000757
Tank Id:	1
Specification Description:	Steel - Unknown Specification
Pump Type Desc:	Pressurized
Date Installed:	01/01/1976
Cathodic Protection Sacrificial Anodes:	False
Cathodic Protection Impressed Current:	True
Emergency Power Generator:	False
Capacity:	10000
Manual Tank Gauging:	False
Tank Tightness Testing:	False
Tank Inventory Control:	True
Tank Automatic Tank Gauging:	True
Tank Interstitial Monitoring:	False
Tank Statistical Inventory Reconciliation:	False
Tank Acoustic Sensing:	False
Tank Continuous In Tank Leak Detection System:	False
Tank Groundwater Monitoring:	False
Tank Vapor Monitoring:	False
Tank Type Id:	2
Tank Type Desc:	UST
Tank Status Desc:	Permanently Out of Use
Other Tank Leak Detection Method:	False
Ball Check Valve Overfill Device:	False
Overfill Alarm:	False
Butterfly Valve Overfill Device:	True
Exempt From Having An Overfill Device:	False
Piping Mechanical Automatic Line Leak Detector:	True
Piping Electronic Automatic Line Leak Detector:	False
Pressure Test:	True
Other Form Of Piping Leak Detection:	False
Piping Exempt From Leak Detection Requirements:	False
Piping Leak Detection Is A Type Not Listed:	False
Piping Is Bare Steel:	False
Piping Is Galvanized Steel:	False
Piping Is Fiberglass Reinforced Plastic:	True
Piping Is Copper:	False
Piping Is Flexible Plastic:	False
Piping Has A Sacrificial Anode Cp System:	False
Piping Is Double Wall:	False
Piping Is Secondarily Contained:	False
Pipe Sump Sensor:	False

Facility Id:	0-000757
Tank Id:	2
Specification Description:	Steel - Unknown Specification

LOCKHARTS EXXON (Continued) **U003428713**

Pump Type Desc:	Pressurized
Date Installed:	01/01/1976
Cathodic Protection Sacrificial Anodes:	False
Cathodic Protection Impressed Current:	True
Emergency Power Generator:	False
Capacity:	6000
Manual Tank Gauging:	False
Tank Tightness Testing:	False
Tank Inventory Control:	True
Tank Automatic Tank Gauging:	True
Tank Interstitial Monitoring:	False
Tank Statistical Inventory Reconciliation:	False
Tank Acoustic Sensing:	False
Tank Continuous In Tank Leak Detection System:	False
Tank Groundwater Monitoring:	False
Tank Vapor Monitoring:	False
Tank Type Id:	2
Tank Type Desc:	UST
Tank Status Desc:	Permanently Out of Use
Other Tank Leak Detection Method:	False
Ball Check Valve Overfill Device:	False
Overfill Alarm:	False
Butterfly Valve Overfill Device:	True
Exempt From Having An Overfill Device:	False
Piping Mechanical Automatic Line Leak Detector:	True
Piping Electronic Automatic Line Leak Detector:	False
Pressure Test:	True
Other Form Of Piping Leak Detection:	False
Piping Exempt From Leak Detection Requirements:	False
Piping Leak Detection Is A Type Not Listed:	False
Piping Is Bare Steel:	False
Piping Is Galvanized Steel:	False
Piping Is Fiberglass Reinforced Plastic:	True
Piping Is Copper:	False
Piping Is Flexible Plastic:	False
Piping Has A Sacrificial Anode Cp System:	False
Piping Is Double Wall:	False
Piping Is Secondarily Contained:	False
Pipe Sump Sensor:	False
Facility Id:	0-000757
Tank Id:	3
Specification Description:	Steel - Unknown Specification
Pump Type Desc:	Pressurized
Date Installed:	01/01/1976
Cathodic Protection Sacrificial Anodes:	False
Cathodic Protection Impressed Current:	True
Emergency Power Generator:	False
Capacity:	6000
Manual Tank Gauging:	False
Tank Tightness Testing:	False
Tank Inventory Control:	True
Tank Automatic Tank Gauging:	True
Tank Interstitial Monitoring:	False
Tank Statistical Inventory Reconciliation:	False
Tank Acoustic Sensing:	False
Tank Continuous In Tank Leak Detection System:	False

LOCKHARTS EXXON (Continued) **U003428713**

Tank Groundwater Monitoring:	False
Tank Vapor Monitoring:	False
Tank Type Id:	2
Tank Type Desc:	UST
Tank Status Desc:	Permanently Out of Use
Other Tank Leak Detection Method:	False
Ball Check Valve Overfill Device:	False
Overfill Alarm:	False
Butterfly Valve Overfill Device:	True
Exempt From Having An Overfill Device:	False
Piping Mechanical Automatic Line Leak Detector:	True
Piping Electronic Automatic Line Leak Detector:	False
Pressure Test:	True
Other Form Of Piping Leak Detection:	False
Piping Exempt From Leak Detection Requirements:	False
Piping Leak Detection Is A Type Not Listed:	False
Piping Is Bare Steel:	False
Piping Is Galvanized Steel:	False
Piping Is Fiberglass Reinforced Plastic:	True
Piping Is Copper:	False
Piping Is Flexible Plastic:	False
Piping Has A Sacrificial Anode Cp System:	False
Piping Is Double Wall:	False
Piping Is Secondarily Contained:	False
Pipe Sump Sensor:	False

Facility Id:	0-000757
Tank Id:	4
Specification Description:	Steel - Unknown Specification
Pump Type Desc:	Not Listed
Date Installed:	04/03/1966
Cathodic Protection Sacrificial Anodes:	False
Cathodic Protection Impressed Current:	False
Emergency Power Generator:	False
Capacity:	1000
Manual Tank Gauging:	True
Tank Tightness Testing:	False
Tank Inventory Control:	False
Tank Automatic Tank Gauging:	False
Tank Interstitial Monitoring:	False
Tank Statistical Inventory Reconciliation:	False
Tank Acoustic Sensing:	False
Tank Continuous In Tank Leak Detection System:	False
Tank Groundwater Monitoring:	False
Tank Vapor Monitoring:	False
Tank Type Id:	2
Tank Type Desc:	UST
Tank Status Desc:	Permanently Out of Use
Other Tank Leak Detection Method:	False
Ball Check Valve Overfill Device:	False
Overfill Alarm:	False
Butterfly Valve Overfill Device:	False
Exempt From Having An Overfill Device:	False
Piping Mechanical Automatic Line Leak Detector:	False
Piping Electronic Automatic Line Leak Detector:	False
Pressure Test:	False
Other Form Of Piping Leak Detection:	False

LOCKHARTS EXXON (Continued) **U003428713**

Piping Exempt From Leak Detection Requirements:	False
Piping Leak Detection Is A Type Not Listed:	True
Piping Is Bare Steel:	True
Piping Is Galvanized Steel:	False
Piping Is Fiberglass Reinforced Plastic:	False
Piping Is Copper:	False
Piping Is Flexible Plastic:	False
Piping Has A Sacrificial Anode Cp System:	False
Piping Is Double Wall:	False
Piping Is Secondarily Contained:	False
Pipe Sump Sensor:	False
Facility Id:	0-000757
Tank Id:	5
Specification Description:	Fiberglass Reinforced Plastic - Unknown Specification
Pump Type Desc:	Not Listed
Date Installed:	Not reported
Cathodic Protection Sacrificial Anodes:	False
Cathodic Protection Impressed Current:	False
Emergency Power Generator:	False
Capacity:	4000
Manual Tank Gauging:	False
Tank Tightness Testing:	False
Tank Inventory Control:	False
Tank Automatic Tank Gauging:	False
Tank Interstitial Monitoring:	False
Tank Statistical Inventory Reconciliation:	False
Tank Acoustic Sensing:	False
Tank Continuous In Tank Leak Detection System:	False
Tank Groundwater Monitoring:	False
Tank Vapor Monitoring:	False
Tank Type Id:	2
Tank Type Desc:	UST
Tank Status Desc:	Permanently Out of Use
Other Tank Leak Detection Method:	False
Ball Check Valve Overfill Device:	False
Overfill Alarm:	False
Butterfly Valve Overfill Device:	False
Exempt From Having An Overfill Device:	False
Piping Mechanical Automatic Line Leak Detector:	False
Piping Electronic Automatic Line Leak Detector:	False
Pressure Test:	False
Other Form Of Piping Leak Detection:	False
Piping Exempt From Leak Detection Requirements:	False
Piping Leak Detection Is A Type Not Listed:	True
Piping Is Bare Steel:	False
Piping Is Galvanized Steel:	False
Piping Is Fiberglass Reinforced Plastic:	False
Piping Is Copper:	False
Piping Is Flexible Plastic:	False
Piping Has A Sacrificial Anode Cp System:	False
Piping Is Double Wall:	False
Piping Is Secondarily Contained:	False
Pipe Sump Sensor:	False
Facility Id:	0-000757
Tank Id:	6

LOCKHARTS EXXON (Continued) **U003428713**

Specification Description:	Fiberglass Reinforced Plastic - Unknown Specification
Pump Type Desc:	Not Listed
Date Installed:	Not reported
Cathodic Protection Sacrificial Anodes:	False
Cathodic Protection Impressed Current:	False
Emergency Power Generator:	False
Capacity:	6000
Manual Tank Gauging:	False
Tank Tightness Testing:	False
Tank Inventory Control:	False
Tank Automatic Tank Gauging:	False
Tank Interstitial Monitoring:	False
Tank Statistical Inventory Reconciliation:	False
Tank Acoustic Sensing:	False
Tank Continuous In Tank Leak Detection System:	False
Tank Groundwater Monitoring:	False
Tank Vapor Monitoring:	False
Tank Type Id:	2
Tank Type Desc:	UST
Tank Status Desc:	Permanently Out of Use
Other Tank Leak Detection Method:	False
Ball Check Valve Overfill Device:	False
Overfill Alarm:	False
Butterfly Valve Overfill Device:	True
Exempt From Having An Overfill Device:	False
Piping Mechanical Automatic Line Leak Detector:	False
Piping Electronic Automatic Line Leak Detector:	False
Pressure Test:	False
Other Form Of Piping Leak Detection:	False
Piping Exempt From Leak Detection Requirements:	False
Piping Leak Detection Is A Type Not Listed:	True
Piping Is Bare Steel:	False
Piping Is Galvanized Steel:	False
Piping Is Fiberglass Reinforced Plastic:	False
Piping Is Copper:	False
Piping Is Flexible Plastic:	False
Piping Has A Sacrificial Anode Cp System:	False
Piping Is Double Wall:	False
Piping Is Secondarily Contained:	False
Pipe Sump Sensor:	False
Facility Id:	0-000757
Tank Id:	7
Specification Description:	Fiberglass Reinforced Plastic - Unknown Specification
Pump Type Desc:	Not Listed
Date Installed:	Not reported
Cathodic Protection Sacrificial Anodes:	False
Cathodic Protection Impressed Current:	False
Emergency Power Generator:	False
Capacity:	6000
Manual Tank Gauging:	False
Tank Tightness Testing:	False
Tank Inventory Control:	False
Tank Automatic Tank Gauging:	False
Tank Interstitial Monitoring:	False
Tank Statistical Inventory Reconciliation:	False
Tank Acoustic Sensing:	False

LOCKHARTS EXXON (Continued) **U003428713**

Tank Continuous In Tank Leak Detection System:	False
Tank Groundwater Monitoring:	False
Tank Vapor Monitoring:	False
Tank Type Id:	2
Tank Type Desc:	UST
Tank Status Desc:	Permanently Out of Use
Other Tank Leak Detection Method:	False
Ball Check Valve Overfill Device:	False
Overfill Alarm:	False
Butterfly Valve Overfill Device:	False
Exempt From Having An Overfill Device:	False
Piping Mechanical Automatic Line Leak Detector:	False
Piping Electronic Automatic Line Leak Detector:	False
Pressure Test:	False
Other Form Of Piping Leak Detection:	False
Piping Exempt From Leak Detection Requirements:	False
Piping Leak Detection Is A Type Not Listed:	True
Piping Is Bare Steel:	False
Piping Is Galvanized Steel:	False
Piping Is Fiberglass Reinforced Plastic:	False
Piping Is Copper:	False
Piping Is Flexible Plastic:	False
Piping Has A Sacrificial Anode Cp System:	False
Piping Is Double Wall:	False
Piping Is Secondarily Contained:	False
Pipe Sump Sensor:	False

UST:

Facility:

Facility Id:	757	
Alternate Facility Id:	0-000757	
Desc Of Facility Type:	Gas Station	
Facility Notif Type:	2	
Facility Phone:	(307) 745-3798	
Lat/Long:	Not reported	
Lat/Long (dms):	Not reported	
Name In Cert Section Of The Notif Form:		R.L. Knight
Title Of Owner Or Authorized Rep:		President
Notification Form Signed Date:		Jun 25 2005 12:00AM
Tanks Located On Indian Lands:		No
Tanks Are Owned By Indian(s):		No
Indian Tribe Or Nation Name:		Not reported
Operator Name:	Not reported	
Owner Id Number:	1218	
Owner Name:	Knight Oil Company	
Owner Address:	302 South Cedar	
OwnerZip:	39338	
Owner Phone:	(307) 745-4808	
Owner Fax:	Not reported	
Date Of Last Inpsection:		Apr 19 2006 12:00AM
Interval (years):		3
Inspection Due:		Apr 19 2009 12:00AM
Inspector:		OGILBR
Name of Person Entering Data:	OGILBR	
Stamp Date:	Apr 25 2006 9:36AM	
Annual Date:	Aug 28 2006 12:00AM	

LOCKHARTS EXXON (Continued) **U003428713**

Date SPCC Signed:	Not reported
File Archived:	0
Fac File Scanned:	No
Date File Scanned:	Not reported
Facility Comments:	05: 06: 07: 08: 09:
Facility Other:	05: 06: 07: 08: 09:
Owner Name:	Knight Oil Company
Owner Address:	302 South Cedar
Owner Zip:	39338
Owner Phone:	(307) 745-4808
Owner Fax:	Not reported
Receipt Date From Facility Owner / Oper:	Not reported
Name of Person Entering Data:	BNICHO1
Tank ID:	1
Alt Tank ID:	1
Tank Status:	**CIU**
Tank Capacity:	10000
Substance:	Gasoline
Tank Material:	Steel
Tank Mods Desc:	Lined Interior
Tank Other Material:	modification date: 05/01/92 CP tested 9/7/00, 9/4/03
Tank Repaired:	True
Tank Manual Gauge:	False
Tank Tightness:	False
Tank Inventory Control:	True
Tank ATG:	True
Tank Vapor Monitor:	False
Tank GW Monitor:	False
Tank Interstitial Dbl Walled:	False
Tank Interstitial Second Contain:	False
Tank Sir:	39338
Tank LD Other:	False
Tank LD Deferred:	False
Tank LD Not Listed:	False
Pipe Leak Detected:	False
Date of Last Tightness Test:	Not reported
Month Tracer Tight Survey:	False
Federal Regulated Tank:	True
AST:	False
Manifold:	False
Compartment:	False
Date Last Used:	Not reported
Close Date:	Not reported
Closure Status:	Not reported
Inert Material:	Not reported
Site Assessment:	False
Leak Detected:	False
Pipe Material:	Fiberglass Reinforced Plastic
Pipe Mod Desc:	Cathodically Protected
Pipe Other Material:	Not reported
Pipe Repaired:	False
Pipe Type Desc:	Pressurized
Pipe Auto Line Leak Detection:	True
Pipe Line Tightness:	True
Pipe Vapor Monitoring:	False

LOCKHARTS EXXON (Continued) **U003428713**

Pipe GW Monitoring:	False
Pipe Interstitial Dbl Walled:	False
Pipe Interstitial Sec Contain:	False
Pipe Sir:	False
Pipe LD Other:	False
Pipe LD Deferred:	False
Pipe LD Not Listed:	False
Piping Comments:	Not reported
LD Other Methods:	ATG submitted for 9/7/00, 7/2/01, 5/27/02, 6/17/02, 5/26/03, 5/20/04, 4/19/06 ALLD and lines tested 9/7/00, 9/28/01, 10/9/02, 9/4/03, 9/8/04
Over Fill Installed:	True
Spill Installed:	True
Stamp Date:	2006-04-27 16:07:00
Small Delivery:	False
Tank Emer Gen:	False
Cathodically Protected: SAS	False
Cathodically Protected: ICS	True
Exterior Epoxy Coating:	False
Asphalt Coating:	False
Galvanized:	False
Double Wall Tank:	False
Interior Lining:	True
Polyethlene Tank Jacket:	False
Excavation Liner:	False
Earthen Dike with Liner:	False
Earthen Dike without Liner:	False
Concrete Dike with Liner:	False
Concrete Dike without Liner:	False
No Spill Diking:	False
Spill Ponds:	False
Spill Response:	False
CP_SAS_Date Last Tested:	Not reported
CP_ICS_Date Last Tested:	2006-08-28 00:00:00
IL Date Last Inspected:	1992-06-01 00:00:00
Is Site Contaminated:	False
Contamtd Site Priority Rank:	False
Comments:	Mid grade dispenser was hit by a car. They have capped the lines and are not using the tank. This is per phone with Rick Knight. 9/29/03 Con. Tank is empty 7/1/04 Con
Substance:	Not reported

Tank ID:	2
Alt Tank ID:	2
Tank Status:	**CIU**
Tank Capacity:	6000
Substance:	Gasoline
Tank Material:	Steel
Tank Mods Desc:	Lined Interior
Tank Other Material:	modification date: 05/01/92 CP tested 9/7/00, 9/4/03
Tank Repaired:	False
Tank Manual Gauge:	False
Tank Tightness:	False
Tank Inventory Control:	True
Tank ATG:	True
Tank Vapor Monitor:	False

LOCKHARTS EXXON (Continued) **U003428713**

Tank GW Monitor:	False
Tank Interstitial Dbl Walled:	False
Tank Interstitial Second Contain:	False
Tank Sir:	39338
Tank LD Other:	False
Tank LD Deferred:	False
Tank LD Not Listed:	False
Pipe Leak Detected:	False
Date of Last Tightness Test:	Not reported
Month Tracer Tight Survey:	False
Federal Regulated Tank:	True
AST:	False
Manifold:	False
Compartment:	False
Date Last Used:	Not reported
Close Date:	Not reported
Closure Status:	Not reported
Inert Material:	Not reported
Site Assessment:	False
Leak Detected:	False
Pipe Material:	Fiberglass Reinforced Plastic
Pipe Mod Desc:	Cathodically Protected
Pipe Other Material:	Not reported
Pipe Repaired:	False
Pipe Type Desc:	Pressurized
Pipe Auto Line Leak Detection:	True
Pipe Line Tightness:	True
Pipe Vapor Monitoring:	False
Pipe GW Monitoring:	False
Pipe Interstitial Dbl Walled:	False
Pipe Interstitial Sec Contain:	False
Pipe Sir:	False
Pipe LD Other:	False
Pipe LD Deferred:	False
Pipe LD Not Listed:	False
Piping Comments:	Not reported
LD Other Methods:	ATG submitted for 9/7/00, 7/2/01, 5/27/02, 6/17/02, 5/26/03, 5/20/04, 4/19/06 ALLD and lines tested 9/7/00; 9/28/01, 10/9/02, 9/4/03, 9/8/04
Over Fill Installed:	True
Spill Installed:	True
Stamp Date:	2006-04-27 16:07:00
Small Delivery:	False
Tank Emer Gen:	False
Cathodically Protected: SAS	False
Cathodically Protected: ICS	True
Exterior Epoxy Coating:	False
Asphalt Coating:	False
Galvanized:	False
Double Wall Tank:	False
Interior Lining:	True
Polyethlene Tank Jacket:	False
Excavation Liner:	False
Earthen Dike with Liner:	False
Earthen Dike without Liner:	False
Concrete Dike with Liner:	False
Concrete Dike without Liner:	False

LOCKHARTS EXXON (Continued) **U003428713**

No Spill Diking:	False
Spill Ponds:	False
Spill Response:	False
CP_SAS_Date Last Tested:	Not reported
CP_ICS_Date Last Tested:	2006-08-28 00:00:00
IL Date Last Inspected:	1992-06-01 00:00:00
Is Site Contaminated:	False
Contamtd Site Priority Rank:	False
Comments:	Mid grade dispenser was hit by a car. They have capped the lines and are not using the tank. This is per phone with Rick Knight. 9/29/03 Con. Tank is empty 7/1/04 Con
Substance:	Not reported

Tank ID:	3
Alt Tank ID:	3
Tank Status:	**TOU**
Tank Capacity:	6000
Substance:	Gasoline
Tank Material:	Steel
Tank Mods Desc:	Lined Interior
Tank Other Material:	modification date: 05/01/92 CP tested 9/7/00
Tank Repaired:	False
Tank Manual Gauge:	False
Tank Tightness:	False
Tank Inventory Control:	True
Tank ATG:	True
Tank Vapor Monitor:	False
Tank GW Monitor:	False
Tank Interstitial Dbl Walled:	False
Tank Interstitial Second Contain:	False
Tank Sir:	39338
Tank LD Other:	False
Tank LD Deferred:	False
Tank LD Not Listed:	False
Pipe Leak Detected:	False
Date of Last Tightness Test:	Not reported
Month Tracer Tight Survey:	False
Federal Regulated Tank:	True
AST:	False
Manifold:	False
Compartment:	False
Date Last Used:	2003-09-29 00:00:00
Close Date:	Not reported
Closure Status:	Not reported
Inert Material:	Not reported
Site Assessment:	False
Leak Detected:	False
Pipe Material:	Fiberglass Reinforced Plastic
Pipe Mod Desc:	Cathodically Protected
Pipe Other Material:	Not reported
Pipe Repaired:	False
Pipe Type Desc:	Pressurized
Pipe Auto Line Leak Detection:	True
Pipe Line Tightness:	True
Pipe Vapor Monitoring:	False
Pipe GW Monitoring:	False

LOCKHARTS EXXON (Continued) **U003428713**

Pipe Interstitial Dbl Walled:	False
Pipe Interstitial Sec Contain:	False
Pipe Sir:	False
Pipe LD Other:	False
Pipe LD Deferred:	False
Pipe LD Not Listed:	False
Piping Comments:	Not reported
LD Other Methods:	ATG submitted for 9/7/00, 7/2/01, 5/27/02, 6/17/02, 5/26/03, 5/20/04, 4/19/06 ALLD and lines tested 9/7/00; 9/28/01, 10/9/02,
Over Fill Installed:	True
Spill Installed:	True
Stamp Date:	2006-04-27 16:08:00
Small Delivery:	False
Tank Emer Gen:	False
Cathodically Protected: SAS	False
Cathodically Protected: ICS	True
Exterior Epoxy Coating:	False
Asphalt Coating:	False
Galvanized:	False
Double Wall Tank:	False
Interior Lining:	True
Polyethlene Tank Jacket:	False
Excavation Liner:	False
Earthen Dike with Liner:	False
Earthen Dike without Liner:	False
Concrete Dike with Liner:	False
Concrete Dike without Liner:	False
No Spill Diking:	False
Spill Ponds:	False
Spill Response:	False
CP_SAS_Date Last Tested:	Not reported
CP_ICS_Date Last Tested:	2006-08-28 00:00:00
IL Date Last Inspected:	1992-06-01 00:00:00
Is Site Contaminated:	False
Contamtd Site Priority Rank:	False
Comments:	Mid grade dispenser was hit by a car. They have capped the lines and are not using the tank. This is per phone with Rick Knight. 9/29/03 Con. Tank is empty 7/1/04 Con
Substance:	Not reported

Tank ID:	4
Alt Tank ID:	4
Tank Status:	**POU**
Tank Capacity:	1000
Substance:	Used Oil
Tank Material:	Steel
Tank Mods Desc:	None
Tank Other Material:	Not reported
Tank Repaired:	False
Tank Manual Gauge:	True
Tank Tightness:	False
Tank Inventory Control:	False
Tank ATG:	False
Tank Vapor Monitor:	False
Tank GW Monitor:	False
Tank Interstitial Dbl Walled:	False

LOCKHARTS EXXON (Continued) **U003428713**

Tank Interstitial Second Contain:	False
Tank Sir:	39338
Tank LD Other:	False
Tank LD Deferred:	False
Tank LD Not Listed:	False
Pipe Leak Detected:	False
Date of Last Tightness Test:	Not reported
Month Tracer Tight Survey:	False
Federal Regulated Tank:	True
AST:	False
Manifold:	False
Compartment:	False
Date Last Used:	1992-05-28 00:00:00
Close Date:	1992-05-28 00:00:00
Closure Status:	Tank removed from ground
Inert Material:	None
Site Assessment:	True
Leak Detected:	True
Pipe Material:	Bare Steel
Pipe Mod Desc:	None
Pipe Other Material:	Not reported
Pipe Repaired:	False
Pipe Type Desc:	Not Listed
Pipe Auto Line Leak Detection:	False
Pipe Line Tightness:	False
Pipe Vapor Monitoring:	False
Pipe GW Monitoring:	False
Pipe Interstitial Dbl Walled:	False
Pipe Interstitial Sec Contain:	False
Pipe Sir:	False
Pipe LD Other:	False
Pipe LD Deferred:	False
Pipe LD Not Listed:	True
Piping Comments:	Not reported
LD Other Methods:	Not reported
Over Fill Installed:	False
Spill Installed:	False
Stamp Date:	1992-07-29 00:00:00
Small Delivery:	False
Tank Emer Gen:	False
Cathodically Protected: SAS	False
Cathodically Protected: ICS	False
Exterior Epoxy Coating:	False
Asphalt Coating:	False
Galvanized:	False
Double Wall Tank:	False
Interior Lining:	False
Polyethlene Tank Jacket:	False
Excavation Liner:	False
Earthen Dike with Liner:	False
Earthen Dike without Liner:	False
Concrete Dike with Liner:	False
Concrete Dike without Liner:	False
No Spill Diking:	False
Spill Ponds:	False
Spill Response:	False
CP_SAS_Date Last Tested:	Not reported

LOCKHARTS EXXON (Continued) **U003428713**

CP_ICS_Date Last Tested:	Not reported
IL Date Last Inspected:	Not reported
Is Site Contaminated:	False
Contamtd Site Priority Rank:	False
Comments:	Mid grade dispenser was hit by a car. They have capped the lines and are not using the tank. This is per phone with Rick Knight. 9/29/03 Con. Tank is empty 7/1/04 Con
Substance:	Not reported

Tank ID:	5
Alt Tank ID:	5
Tank Status:	**POU**
Tank Capacity:	4000
Substance:	Used Oil
Tank Material:	Steel
Tank Mods Desc:	None
Tank Other Material:	Not reported
Tank Repaired:	False
Tank Manual Gauge:	False
Tank Tightness:	False
Tank Inventory Control:	False
Tank ATG:	False
Tank Vapor Monitor:	False
Tank GW Monitor:	False
Tank Interstitial Dbl Walled:	False
Tank Interstitial Second Contain:	False
Tank Sir:	39338
Tank LD Other:	False
Tank LD Deferred:	False
Tank LD Not Listed:	True
Pipe Leak Detected:	False
Date of Last Tightness Test:	Not reported
Month Tracer Tight Survey:	False
Federal Regulated Tank:	True
AST:	False
Manifold:	False
Compartment:	False
Date Last Used:	1970-01-01 00:00:00
Close Date:	1992-05-28 00:00:00
Closure Status:	Tank removed from ground
Inert Material:	None
Site Assessment:	True
Leak Detected:	True
Pipe Material:	Other
Pipe Mod Desc:	None
Pipe Other Material:	NO PIPING
Pipe Repaired:	False
Pipe Type Desc:	Not Listed
Pipe Auto Line Leak Detection:	False
Pipe Line Tightness:	False
Pipe Vapor Monitoring:	False
Pipe GW Monitoring:	False
Pipe Interstitial Dbl Walled:	False
Pipe Interstitial Sec Contain:	False
Pipe Sir:	False
Pipe LD Other:	False

LOCKHARTS EXXON (Continued) **U003428713**

Pipe LD Deferred:	False
Pipe LD Not Listed:	True
Piping Comments:	Not reported
LD Other Methods:	Not reported
Over Fill Installed:	False
Spill Installed:	False
Stamp Date:	1992-07-29 00:00:00
Small Delivery:	False
Tank Emer Gen:	False
Cathodically Protected: SAS	False
Cathodically Protected: ICS	False
Exterior Epoxy Coating:	False
Asphalt Coating:	False
Galvanized:	False
Double Wall Tank:	False
Interior Lining:	False
Polyethlene Tank Jacket:	False
Excavation Liner:	False
Earthen Dike with Liner:	False
Earthen Dike without Liner:	False
Concrete Dike with Liner:	False
Concrete Dike without Liner:	False
No Spill Diking:	False
Spill Ponds:	False
Spill Response:	False
CP_SAS_Date Last Tested:	Not reported
CP_ICS_Date Last Tested:	Not reported
IL Date Last Inspected:	Not reported
Is Site Contaminated:	False
Contamtd Site Priority Rank:	False
Comments:	Mid grade dispenser was hit by a car. They have capped the lines and are not using the tank. This is per phone with Rick Knight. 9/29/03 Con. Tank is empty 7/1/04 Con
Substance:	Not reported

Tank ID:	6
Alt Tank ID:	6
Tank Status:	**POU**
Tank Capacity:	6000
Substance:	Used Oil
Tank Material:	Steel
Tank Mods Desc:	None
Tank Other Material:	Not reported
Tank Repaired:	False
Tank Manual Gauge:	False
Tank Tightness:	False
Tank Inventory Control:	False
Tank ATG:	False
Tank Vapor Monitor:	False
Tank GW Monitor:	False
Tank Interstitial Dbl Walled:	False
Tank Interstitial Second Contain:	False
Tank Sir:	39338
Tank LD Other:	False
Tank LD Deferred:	False
Tank LD Not Listed:	True

LOCKHARTS EXXON (Continued) **U003428713**

Pipe Leak Detected:	False
Date of Last Tightness Test:	Not reported
Month Tracer Tight Survey:	False
Federal Regulated Tank:	True
AST:	False
Manifold:	False
Compartment:	False
Date Last Used:	1970-01-01 00:00:00
Close Date:	1992-05-28 00:00:00
Closure Status:	Tank removed from ground
Inert Material:	None
Site Assessment:	True
Leak Detected:	True
Pipe Material:	Other
Pipe Mod Desc:	None
Pipe Other Material:	NO PIPING
Pipe Repaired:	False
Pipe Type Desc:	Not Listed
Pipe Auto Line Leak Detection:	False
Pipe Line Tightness:	False
Pipe Vapor Monitoring:	False
Pipe GW Monitoring:	False
Pipe Interstitial Dbl Walled:	False
Pipe Interstitial Sec Contain:	False
Pipe Sir:	False
Pipe LD Other:	False
Pipe LD Deferred:	False
Pipe LD Not Listed:	True
Piping Comments:	Not reported
LD Other Methods:	Not reported
Over Fill Installed:	False
Spill Installed:	False
Stamp Date:	1992-07-29 00:00:00
Small Delivery:	False
Tank Emer Gen:	False
Cathodically Protected: SAS	False
Cathodically Protected: ICS	False
Exterior Epoxy Coating:	False
Asphalt Coating:	False
Galvanized:	False
Double Wall Tank:	False
Interior Lining:	False
Polyethlene Tank Jacket:	False
Excavation Liner:	False
Earthen Dike with Liner:	False
Earthen Dike without Liner:	False
Concrete Dike with Liner:	False
Concrete Dike without Liner:	False
No Spill Diking:	False
Spill Ponds:	False
Spill Response:	False
CP_SAS_Date Last Tested:	Not reported
CP_ICS_Date Last Tested:	Not reported
IL Date Last Inspected:	Not reported
Is Site Contaminated:	False
Contamtd Site Priority Rank:	False

Comments: Mid grade dispenser was hit by a car. They have capped the lines and are not

LOCKHARTS EXXON (Continued) **U003428713**

using the tank. This is per phone with Rick Knight. 9/29/03 Con. Tank is empty 7/1/04 Con

Substance: Not reported

Tank ID:	7
Alt Tank ID:	7
Tank Status:	**POU**
Tank Capacity:	6000
Substance:	Used Oil
Tank Material:	Steel
Tank Mods Desc:	None
Tank Other Material:	Not reported
Tank Repaired:	False
Tank Manual Gauge:	False
Tank Tightness:	False
Tank Inventory Control:	False
Tank ATG:	False
Tank Vapor Monitor:	False
Tank GW Monitor:	False
Tank Interstitial Dbl Walled:	False
Tank Interstitial Second Contain:	False
Tank Sir:	39338
Tank LD Other:	False
Tank LD Deferred:	False
Tank LD Not Listed:	True
Pipe Leak Detected:	False
Date of Last Tightness Test:	Not reported
Month Tracer Tight Survey:	False
Federal Regulated Tank:	True
AST:	False
Manifold:	False
Compartment:	False
Date Last Used:	1970-01-01 00:00:00
Close Date:	1992-05-01 00:00:00
Closure Status:	Tank removed from ground
Inert Material:	None
Site Assessment:	True
Leak Detected:	True
Pipe Material:	Other
Pipe Mod Desc:	None
Pipe Other Material:	NO PIPING
Pipe Repaired:	False
Pipe Type Desc:	Not Listed
Pipe Auto Line Leak Detection:	False
Pipe Line Tightness:	False
Pipe Vapor Monitoring:	False
Pipe GW Monitoring:	False
Pipe Interstitial Dbl Walled:	False
Pipe Interstitial Sec Contain:	False
Pipe Sir:	False
Pipe LD Other:	False
Pipe LD Deferred:	False
Pipe LD Not Listed:	True
Piping Comments:	Not reported
LD Other Methods:	Not reported
Over Fill Installed:	False

LOCKHARTS EXXON (Continued) **U003428713**

Spill Installed:	False
Stamp Date:	1993-05-06 00:00:00
Small Delivery:	False
Tank Emer Gen:	False
Cathodically Protected: SAS	False
Cathodically Protected: ICS	False
Exterior Epoxy Coating:	False
Asphalt Coating:	False
Galvanized:	False
Double Wall Tank:	False
Interior Lining:	False
Polyethlene Tank Jacket:	False
Excavation Liner:	False
Earthen Dike with Liner:	False
Earthen Dike without Liner:	False
Concrete Dike with Liner:	False
Concrete Dike without Liner:	False
No Spill Diking:	False
Spill Ponds:	False
Spill Response:	False
CP_SAS_Date Last Tested:	Not reported
CP_ICS_Date Last Tested:	Not reported
IL Date Last Inspected:	Not reported
Is Site Contaminated:	False
Contamtd Site Priority Rank:	False
Comments:	Mid grade dispenser was hit by a car. They have capped the lines and are not using the tank. This is per phone with Rick Knight. 9/29/03 Con. Tank is empty 7/1/04 Con
Substance:	Not reported

RGA LUST:

2003	LOCKHARTS EXXON	154 NORTH THIRD
2002	LOCKHARTS EXXON	154 NORTH THIRD
2001	LOCKHARTS EXXON	154 NORTH THIRD
2000	GLENN SCOTTS STANDARD	154 NORTH THIRD
1999	GLENN SCOTTS STANDARD	154 NORTH THIRD

WY Financial Assurance:

Facility Id:	757
Region:	1
Alt Facility Id:	0-000757
Phone:	(307) 745-3798
Facility Desc.:	Gas Station
Financial Assurance:	1
Self Insured:	1
Insurance:	0
Risk Retention Group:	0
Guarantee:	0
Surety Bond:	0
Letter Of Credit:	0
State Fund:	1
Trust Fund:	0

LOCKHARTS EXXON (Continued) **U003428713**

Fr Not Listed: 0
Comments: ADDRESS 11 COLUMBINE LANE,PARACHUTE CO 91635/NOT ON ALL FACILITIES,HOWEVER. 970-285-9001
Other Finance: 05: 04-25-1991 06: 07: 08: 50004996323 09: 3000000 09: 3000000
Other 1: 05: 04-25-1991 06: 07: 08: 50004996323 09: 3000000

C19 **UNITED PARCEL SERVICE, LARAMIE CENTER** **WY LTANKS** **U003427675**
157 NORTH SECOND STREET **WY TANKS** **N/A**
< 1/8 **LARAMIE, WY 82070** **WY UST**
1 ft. **WY RGA LUST**
Site 6 of 17 in cluster C **WY Financial Assurance**

Relative:
Lower

Actual:
7160 ft.

LTANKS:
Facility ID: 1701
Facility Status: RESOLVED CONTAMINATED SITE
Priority: Not reported
CA: Not reported

TANKS:

Facility Id:	0-001701
Tank Id:	1
Specification Description:	Steel - Unknown Specification
Pump Type Desc:	U.S. Suction
Date Installed:	01/01/1977
Cathodic Protection Sacrificial Anodes:	False
Cathodic Protection Impressed Current:	False
Emergency Power Generator:	False
Capacity:	4000
Manual Tank Gauging:	False
Tank Tightness Testing:	False
Tank Inventory Control:	False
Tank Automatic Tank Gauging:	False
Tank Interstitial Monitoring:	False
Tank Statistical Inventory Reconciliation:	False
Tank Acoustic Sensing:	False
Tank Continuous In Tank Leak Detection System:	False
Tank Groundwater Monitoring:	False
Tank Vapor Monitoring:	False
Tank Type Id:	2
Tank Type Desc:	UST
Tank Status Desc:	Permanently Out of Use
Other Tank Leak Detection Method:	False
Ball Check Valve Overfill Device:	False
Overfill Alarm:	False
Butterfly Valve Overfill Device:	False
Exempt From Having An Overfill Device:	False
Piping Mechanical Automatic Line Leak Detector:	False
Piping Electronic Automatic Line Leak Detector:	False
Pressure Test:	False
Other Form Of Piping Leak Detection:	False
Piping Exempt From Leak Detection Requirements:	False
Piping Leak Detection Is A Type Not Listed:	True
Piping Is Bare Steel:	False
Piping Is Galvanized Steel:	True
Piping Is Fiberglass Reinforced Plastic:	False
Piping Is Copper:	False
Piping Is Flexible Plastic:	False

UNITED PARCEL SERVICE, LARAMIE CENTER (Continued) **U003427675**

Piping Has A Sacrificial Anode Cp System:	False
Piping Is Double Wall:	False
Piping Is Secondarily Contained:	False
Pipe Sump Sensor:	False

UST:

Facility:

Facility Id:	1701
Alternate Facility Id:	0-001701
Desc Of Facility Type:	Truck/Transporter
Facility Notif Type:	3
Facility Phone:	Not reported
Lat/Long:	Not reported
Lat/Long (dms):	Not reported
Name In Cert Section Of The Notif Form:	Robert Gonzalez
Title Of Owner Or Authorized Rep:	Facility Engineer
Notification Form Signed Date:	Jun 28 2006 12:00AM
Tanks Located On Indian Lands:	No
Tanks Are Owned By Indian(s):	No
Indian Tribe Or Nation Name:	Not reported
Operator Name:	Not reported
Owner Id Number:	2153
Owner Name:	United Parcel Service
Owner Address:	5020 Ivy Street
OwnerZip:	38617
Owner Phone:	(303) 286-6390
Owner Fax:	Not reported
Date Of Last Inpsection:	Not reported
Interval (years):	Not reported
Inspection Due:	Not reported
Inspector:	Not reported
Name of Person Entering Data:	LMORAN
Stamp Date:	Aug 7 2006 2:26PM
Annual Date:	Not reported
Date SPCC Signed:	Not reported
File Archived:	0
Fac File Scanned:	No
Date File Scanned:	Not reported

Facility Comments:	Not reported
Facility Other:	Not reported
Owner Name:	United Parcel Service
Owner Address:	5020 Ivy Street
Owner Zip:	38617
Owner Phone:	(303) 286-6390
Owner Fax:	Not reported
Receipt Date From Facility Owner / Oper:	Not reported
Name of Person Entering Data:	Patti Burns

Tank ID:	1
Alt Tank ID:	1
Tank Status:	**POU**
Tank Capacity:	4000
Substance:	Gasoline
Tank Material:	Steel
Tank Mods Desc:	None

UNITED PARCEL SERVICE, LARAMIE CENTER (Continued) **U003427675**

Tank Other Material:	Not reported
Tank Repaired:	False
Tank Manual Gauge:	False
Tank Tightness:	False
Tank Inventory Control:	False
Tank ATG:	False
Tank Vapor Monitor:	False
Tank GW Monitor:	False
Tank Interstitial Dbl Walled:	False
Tank Interstitial Second Contain:	False
Tank Sir:	38617
Tank LD Other:	False
Tank LD Deferred:	False
Tank LD Not Listed:	True
Pipe Leak Detected:	False
Date of Last Tightness Test:	Not reported
Month Tracer Tight Survey:	False
Federal Regulated Tank:	True
AST:	False
Manifold:	False
Compartment:	False
Date Last Used:	1990-07-18 00:00:00
Close Date:	1990-07-18 00:00:00
Closure Status:	Tank removed from ground
Inert Material:	None
Site Assessment:	True
Leak Detected:	True
Pipe Material:	Galvanized Steel
Pipe Mod Desc:	None
Pipe Other Material:	Not reported
Pipe Repaired:	False
Pipe Type Desc:	U.S. Suction
Pipe Auto Line Leak Detection:	False
Pipe Line Tightness:	False
Pipe Vapor Monitoring:	False
Pipe GW Monitoring:	False
Pipe Interstitial Dbl Walled:	False
Pipe Interstitial Sec Contain:	False
Pipe Sir:	False
Pipe LD Other:	False
Pipe LD Deferred:	False
Pipe LD Not Listed:	True
Piping Comments:	Not reported
LD Other Methods:	Not reported
Over Fill Installed:	False
Spill Installed:	False
Stamp Date:	1997-04-25 15:01:00
Small Delivery:	False
Tank Emer Gen:	False
Cathodically Protected: SAS	False
Cathodically Protected: ICS	False
Exterior Epoxy Coating:	False
Asphalt Coating:	False
Galvanized:	False
Double Wall Tank:	False
Interior Lining:	False
Polyethlene Tank Jacket:	False

UNITED PARCEL SERVICE, LARAMIE CENTER (Continued) **U003427675**

Excavation Liner:	False
Earthen Dike with Liner:	False
Earthen Dike without Liner:	False
Concrete Dike with Liner:	False
Concrete Dike without Liner:	False
No Spill Diking:	False
Spill Ponds:	False
Spill Response:	False
CP_SAS_Date Last Tested:	Not reported
CP_ICS_Date Last Tested:	Not reported
IL Date Last Inspected:	Not reported
Is Site Contaminated:	False
Contamtd Site Priority Rank:	False
Comments:	Not reported
Substance:	Not reported

RGA LUST:

2003	UNITED PARCEL SERVICE LARAMIE CE	157 NORTH SECOND STREET
2002	UNITED PARCEL SERVICE LARAMIE CE	157 NORTH SECOND STREET
2001	UNITED PARCEL SERVICE LARAMIE CE	157 NORTH SECOND STREET
2000	UNITED PARCEL SERVICE LARAMIE CE	157 NORTH SECOND STREET
1999	UNITED PARCEL SERVICE LARAMIE CE	157 NORTH SECOND STREET

WY Financial Assurance:

Facility Id:	1701
Region:	1
Alt Facility Id:	0-001701
Phone:	Not reported
Facility Desc.:	Truck/Transporter
Financial Assurance:	1
Self Insured:	1
Insurance:	0
Risk Retention Group:	0
Guarantee:	0
Surety Bond:	0
Letter Of Credit:	0
State Fund:	0
Trust Fund:	0
Fr Not Listed:	0
Comments:	Not reported
Other Finance:	05: 04-10-1993 06: 07: UPS INC 08: 09: 200000000
Other 1:	05: 04-10-1993 06: 07: UPS INC 08: 09: 200000000

A20 **GLENN SCOTT'S EXXON** **WY SHWF** **S108324076**
154 NORTH 3RD STREET **N/A**
< 1/8 **LARAMIE, WY 82070**
1 ft.

Site 13 of 14 in cluster A

Relative:
Higher

Actual:
7163 ft.

SHWF:

EPA Id:	WYR000001065
Facility Type:	Hazardous Waste Generator
Facility Status:	Active
Township:	Not reported
Section:	Not reported
Range:	Not reported
File #:	Not reported

A21 **GLENN SCOTT'S EXXON** **RCRA NonGen / NLR** **1001114551**
154 N 3RD STREET **FINDS** **WYR000001065**
< 1/8 **LARAMIE, WY 82070**
1 ft.

Site 14 of 14 in cluster A

Relative:
Higher

Actual:
7163 ft.

RCRA NonGen / NLR:

Date form received by agency:	05/23/1996
Facility name:	GLENN SCOTT'S EXXON
Facility address:	154 N 3RD STREET
	LARAMIE, WY 82070
EPA ID:	WYR000001065
Contact:	Not reported
Contact address:	Not reported
	Not reported
Contact country:	Not reported
Contact telephone:	Not reported
Contact email:	Not reported
EPA Region:	08
Land type:	Facility is not located on Indian land. Additional information is not known.
Classification:	Non-Generator
Description:	Handler: Non-Generators do not presently generate hazardous waste

Handler Activities Summary:

U.S. importer of hazardous waste:	No
Mixed waste (haz. and radioactive):	No
Recycler of hazardous waste:	No
Transporter of hazardous waste:	No
Treater, storer or disposer of HW:	No
Underground injection activity:	No
On-site burner exemption:	No
Furnace exemption:	No
Used oil fuel burner:	No
Used oil processor:	No
User oil refiner:	No
Used oil fuel marketer to burner:	No
Used oil Specification marketer:	No
Used oil transfer facility:	No
Used oil transporter:	No

Facility Has Received Notices of Violations:

Regulation violated:	SR - chpt 12, section II(c)(iii)
Area of violation:	Used Oil - Generators
Date violation determined:	05/23/1996

GLENN SCOTT'S EXXON (Continued) **1001114551**

Date achieved compliance: 01/27/1997
Violation lead agency: State
Enforcement action: WRITTEN INFORMAL
Enforcement action date: 05/23/1996
Enf. disposition status: Not reported
Enf. disp. status date: Not reported
Enforcement lead agency: State
Proposed penalty amount: Not reported
Final penalty amount: Not reported
Paid penalty amount: Not reported

Evaluation Action Summary:
Evaluation date: 01/27/1997
Evaluation: FOLLOW-UP INSPECTION
Area of violation: Used Oil - Generators
Date achieved compliance: 01/27/1997
Evaluation lead agency: State

Evaluation date: 05/23/1996
Evaluation: COMPLIANCE EVALUATION INSPECTION ON-SITE
Area of violation: Used Oil - Generators
Date achieved compliance: 01/27/1997
Evaluation lead agency: State

FINDS:

Registry ID: 110005582431

Environmental Interest/Information System
RCRAInfo is a national information system that supports the Resource Conservation and Recovery Act (RCRA) program through the tracking of events and activities related to facilities that generate, transport, and treat, store, or dispose of hazardous waste. RCRAInfo allows RCRA program staff to track the notification, permit, compliance, and corrective action activities required under RCRA.

D22 **G AND G ENTERPRISES** **WY TANKS** **U000682996**
201 HARNEY **WY UST** **N/A**
< 1/8 **LARAMIE, WY 82070** **WY Financial Assurance**
1 ft.

Site 1 of 6 in cluster D

Relative: Lower

Actual: 7149 ft.

TANKS:

Facility Id:	0-003225
Tank Id:	1
Specification Description:	Steel - Unknown Specification
Pump Type Desc:	Not Listed
Date Installed:	06/03/1971
Cathodic Protection Sacrificial Anodes:	False
Cathodic Protection Impressed Current:	False
Emergency Power Generator:	False
Capacity:	500
Manual Tank Gauging:	False
Tank Tightness Testing:	False
Tank Inventory Control:	False
Tank Automatic Tank Gauging:	False
Tank Interstitial Monitoring:	False

G AND G ENTERPRISES (Continued) **U000682996**

Tank Statistical Inventory Reconciliation:	False
Tank Acoustic Sensing:	False
Tank Continuous In Tank Leak Detection System:	False
Tank Groundwater Monitoring:	False
Tank Vapor Monitoring:	False
Tank Type Id:	2
Tank Type Desc:	UST
Tank Status Desc:	Permanently Out of Use
Other Tank Leak Detection Method:	False
Ball Check Valve Overfill Device:	False
Overfill Alarm:	False
Butterfly Valve Overfill Device:	False
Exempt From Having An Overfill Device:	False
Piping Mechanical Automatic Line Leak Detector:	False
Piping Electronic Automatic Line Leak Detector:	False
Pressure Test:	False
Other Form Of Piping Leak Detection:	False
Piping Exempt From Leak Detection Requirements:	False
Piping Leak Detection Is A Type Not Listed:	True
Piping Is Bare Steel:	False
Piping Is Galvanized Steel:	True
Piping Is Fiberglass Reinforced Plastic:	False
Piping Is Copper:	False
Piping Is Flexible Plastic:	False
Piping Has A Sacrificial Anode Cp System:	False
Piping Is Double Wall:	False
Piping Is Secondarily Contained:	False
Pipe Sump Sensor:	False

UST:

Facility:

Facility Id:	3225	
Alternate Facility Id:	0-003225	
Desc Of Facility Type:	Not Listed	
Facility Notif Type:	3	
Facility Phone:	Not reported	
Lat/Long:	Not reported	
Lat/Long (dms):	Not reported	
Name In Cert Section Of The Notif Form:		Eugene P. Smith
Title Of Owner Or Authorized Rep:		Not reported
Notification Form Signed Date:		Jun 2 1986 12:00AM
Tanks Located On Indian Lands:		No
Tanks Are Owned By Indian(s):		No
Indian Tribe Or Nation Name:		Not reported
Operator Name:	Not reported	
Owner Id Number:	855	
Owner Name:	G and G Enterprises	
Owner Address:	201 Harney	
OwnerZip:	39338	
Owner Phone:	( ) 745-3236	
Owner Fax:	Not reported	
Date Of Last Inpsection:		Not reported
Interval (years):		Not reported
Inspection Due:		Not reported
Inspector:		Not reported
Name of Person Entering Data:	Not reported	

G AND G ENTERPRISES (Continued) **U000682996**

Stamp Date:	Not reported
Annual Date:	Not reported
Date SPCC Signed:	Not reported
File Archived:	0
Fac File Scanned:	No
Date File Scanned:	Not reported

Facility Comments:	Not reported
Facility Other:	Not reported
Owner Name:	G and G Enterprises
Owner Address:	201 Harney
Owner Zip:	39338
Owner Phone:	( ) 745-3236
Owner Fax:	Not reported
Receipt Date From Facility Owner / Oper:	Not reported
Name of Person Entering Data:	Not reported

Tank ID:	1
Alt Tank ID:	1
Tank Status:	**POU**
Tank Capacity:	500
Substance:	Gasoline
Tank Material:	Steel
Tank Mods Desc:	None
Tank Other Material:	Not reported
Tank Repaired:	False
Tank Manual Gauge:	False
Tank Tightness:	False
Tank Inventory Control:	False
Tank ATG:	False
Tank Vapor Monitor:	False
Tank GW Monitor:	False
Tank Interstitial Dbl Walled:	False
Tank Interstitial Second Contain:	False
Tank Sir:	39338
Tank LD Other:	False
Tank LD Deferred:	False
Tank LD Not Listed:	True
Pipe Leak Detected:	False
Date of Last Tightness Test:	Not reported
Month Tracer Tight Survey:	False
Federal Regulated Tank:	True
AST:	False
Manifold:	False
Compartment:	False
Date Last Used:	1984-06-01 00:00:00
Close Date:	Not reported
Closure Status:	Tank removed from ground
Inert Material:	None
Site Assessment:	False
Leak Detected:	False
Pipe Material:	Galvanized Steel
Pipe Mod Desc:	None
Pipe Other Material:	Not reported
Pipe Repaired:	False
Pipe Type Desc:	Not Listed
Pipe Auto Line Leak Detection:	False

G AND G ENTERPRISES (Continued) **U000682996**

Pipe Line Tightness:	False
Pipe Vapor Monitoring:	False
Pipe GW Monitoring:	False
Pipe Interstitial Dbl Walled:	False
Pipe Interstitial Sec Contain:	False
Pipe Sir:	False
Pipe LD Other:	False
Pipe LD Deferred:	False
Pipe LD Not Listed:	True
Piping Comments:	Not reported
LD Other Methods:	Not reported
Over Fill Installed:	False
Spill Installed:	False
Stamp Date:	Not reported
Small Delivery:	False
Tank Emer Gen:	False
Cathodically Protected: SAS	False
Cathodically Protected: ICS	False
Exterior Epoxy Coating:	False
Asphalt Coating:	False
Galvanized:	False
Double Wall Tank:	False
Interior Lining:	False
Polyethlene Tank Jacket:	False
Excavation Liner:	False
Earthen Dike with Liner:	False
Earthen Dike without Liner:	False
Concrete Dike with Liner:	False
Concrete Dike without Liner:	False
No Spill Diking:	False
Spill Ponds:	False
Spill Response:	False
CP_SAS_Date Last Tested:	Not reported
CP_ICS_Date Last Tested:	Not reported
IL Date Last Inspected:	Not reported
Is Site Contaminated:	False
Contamtd Site Priority Rank:	False
Comments:	Not reported
Substance:	Not reported

WY Financial Assurance:

Facility Id:	3225
Region:	1
Alt Facility Id:	0-003225
Phone:	Not reported
Facility Desc.:	Not Listed
Financial Assurance:	0
Self Insured:	0
Insurance:	0
Risk Retention Group:	0
Guarantee:	0
Surety Bond:	0
Letter Of Credit:	0
State Fund:	0
Trust Fund:	0
Fr Not Listed:	0
Comments:	Not reported

G AND G ENTERPRISES (Continued) **U000682996**

Other Finance: 05: 06: 07: 08: 09:
Other 1: Not reported

D23 **SITE 1** **WY TANKS** **U000682901**
FIRST AND HARNEY **WY UST** **N/A**
< 1/8 **LARAMIE, WY 82070** **WY Financial Assurance**
1 ft.

Site 2 of 6 in cluster D

Relative:
Lower

Actual:
7146 ft.

TANKS:

Facility Id:	0-000759
Tank Id:	1
Specification Description:	Steel - Unknown Specification
Pump Type Desc:	Safe Suction
Date Installed:	01/01/1979
Cathodic Protection Sacrificial Anodes:	False
Cathodic Protection Impressed Current:	False
Emergency Power Generator:	False
Capacity:	4000
Manual Tank Gauging:	True
Tank Tightness Testing:	False
Tank Inventory Control:	False
Tank Automatic Tank Gauging:	False
Tank Interstitial Monitoring:	False
Tank Statistical Inventory Reconciliation:	False
Tank Acoustic Sensing:	False
Tank Continuous In Tank Leak Detection System:	False
Tank Groundwater Monitoring:	False
Tank Vapor Monitoring:	False
Tank Type Id:	2
Tank Type Desc:	UST
Tank Status Desc:	Permanently Out of Use
Other Tank Leak Detection Method:	False
Ball Check Valve Overfill Device:	False
Overfill Alarm:	False
Butterfly Valve Overfill Device:	False
Exempt From Having An Overfill Device:	False
Piping Mechanical Automatic Line Leak Detector:	False
Piping Electronic Automatic Line Leak Detector:	False
Pressure Test:	False
Other Form Of Piping Leak Detection:	False
Piping Exempt From Leak Detection Requirements:	True
Piping Leak Detection Is A Type Not Listed:	True
Piping Is Bare Steel:	True
Piping Is Galvanized Steel:	False
Piping Is Fiberglass Reinforced Plastic:	False
Piping Is Copper:	False
Piping Is Flexible Plastic:	False
Piping Has A Sacrificial Anode Cp System:	False
Piping Is Double Wall:	False
Piping Is Secondarily Contained:	False
Pipe Sump Sensor:	False

UST:

Facility:

Facility Id:	759
Alternate Facility Id:	0-000759

SITE 1 (Continued) **U000682901**

Desc Of Facility Type:	Commercial	
Facility Notif Type:	3	
Facility Phone:	Not reported	
Lat/Long:	Not reported	
Lat/Long (dms):	Not reported	
Name In Cert Section Of The Notif Form:		R.L. Knight
Title Of Owner Or Authorized Rep:		President
Notification Form Signed Date:		Jun 21 1991 12:00AM
Tanks Located On Indian Lands:		No
Tanks Are Owned By Indian(s):		No
Indian Tribe Or Nation Name:		Not reported
Operator Name:	Not reported	
Owner Id Number:	1218	
Owner Name:	Knight Oil Company	
Owner Address:	302 South Cedar	
OwnerZip:	39338	
Owner Phone:	(307) 745-4808	
Owner Fax:	Not reported	
Date Of Last Inpsection:		Not reported
Interval (years):		Not reported
Inspection Due:		Not reported
Inspector:		Not reported
Name of Person Entering Data:	Bob Lucht	
Stamp Date:	May 1 2000 2:16PM	
Annual Date:	Not reported	
Date SPCC Signed:	Not reported	
File Archived:	0	
Fac File Scanned:	No	
Date File Scanned:	Not reported	

Facility Comments:	Not reported
Facility Other:	Not reported
Owner Name:	Knight Oil Company
Owner Address:	302 South Cedar
Owner Zip:	39338
Owner Phone:	(307) 745-4808
Owner Fax:	Not reported
Receipt Date From Facility Owner / Oper:	Not reported
Name of Person Entering Data:	Not reported

Tank ID:	1
Alt Tank ID:	1
Tank Status:	**POU**
Tank Capacity:	4000
Substance:	Gasoline
Tank Material:	Steel
Tank Mods Desc:	None
Tank Other Material:	Not reported
Tank Repaired:	False
Tank Manual Gauge:	True
Tank Tightness:	False
Tank Inventory Control:	False
Tank ATG:	False
Tank Vapor Monitor:	False
Tank GW Monitor:	False
Tank Interstitial Dbl Walled:	False
Tank Interstitial Second Contain:	False

SITE 1 (Continued) **U000682901**

Tank Sir:	39338
Tank LD Other:	False
Tank LD Deferred:	False
Tank LD Not Listed:	False
Pipe Leak Detected:	False
Date of Last Tightness Test:	Not reported
Month Tracer Tight Survey:	False
Federal Regulated Tank:	True
AST:	False
Manifold:	False
Compartment:	False
Date Last Used:	1992-05-11 00:00:00
Close Date:	1992-05-11 00:00:00
Closure Status:	Tank removed from ground
Inert Material:	None
Site Assessment:	True
Leak Detected:	False
Pipe Material:	Bare Steel
Pipe Mod Desc:	None
Pipe Other Material:	Not reported
Pipe Repaired:	False
Pipe Type Desc:	Safe Suction
Pipe Auto Line Leak Detection:	False
Pipe Line Tightness:	False
Pipe Vapor Monitoring:	False
Pipe GW Monitoring:	False
Pipe Interstitial Dbl Walled:	False
Pipe Interstitial Sec Contain:	False
Pipe Sir:	False
Pipe LD Other:	False
Pipe LD Deferred:	False
Pipe LD Not Listed:	True
Piping Comments:	Not reported
LD Other Methods:	Not reported
Over Fill Installed:	False
Spill Installed:	False
Stamp Date:	1992-05-14 00:00:00
Small Delivery:	False
Tank Emer Gen:	False
Cathodically Protected: SAS	False
Cathodically Protected: ICS	False
Exterior Epoxy Coating:	False
Asphalt Coating:	False
Galvanized:	False
Double Wall Tank:	False
Interior Lining:	False
Polyethlene Tank Jacket:	False
Excavation Liner:	False
Earthen Dike with Liner:	False
Earthen Dike without Liner:	False
Concrete Dike with Liner:	False
Concrete Dike without Liner:	False
No Spill Diking:	False
Spill Ponds:	False
Spill Response:	False
CP_SAS_Date Last Tested:	Not reported
CP_ICS_Date Last Tested:	Not reported

SITE 1 (Continued) **U000682901**

IL Date Last Inspected: Not reported
Is Site Contaminated: False
Contamtd Site Priority Rank: False
Comments: Not reported
Substance: Not reported

WY Financial Assurance:
Facility Id: 759
Region: 1
Alt Facility Id: 0-000759
Phone: Not reported
Facility Desc.: Commercial
Financial Assurance: 1
Self Insured: 0
Insurance: 0
Risk Retention Group: 0
Guarantee: 0
Surety Bond: 0
Letter Of Credit: 0
State Fund: 0
Trust Fund: 0
Fr Not Listed: 0
Comments: Not reported
Other Finance: GNMA 05: 04-25-1991 06: 07: 08: 50004996323 09: 3000000
Other 1: GNMA 05: 04-25-1991 06: 07: 08: 50004996323 09: 3000000

D24 **CHEVRON USA INC LARAMIE BULK PLANT** **RCRA NonGen / NLR** **1000434230**
764 N THIRD **WYT000643874**
< 1/8 **LARAMIE, WY 82070**
1 ft.

Site 3 of 6 in cluster D

Relative:
Lower

Actual:
7152 ft.

RCRA NonGen / NLR:
Date form received by agency: 08/18/1980
Facility name: CHEVRON USA INC LARAMIE BULK PLANT
Facility address: 764 N THIRD
LARAMIE, WY 82070
EPA ID: WYT000643874
Mailing address: PO BOX 599
DENVER, CO 80201
Contact: WILLIAM BURTON
Contact address: PO BOX 599
DENVER, CO 80201
Contact country: US
Contact telephone: (303) 759-7426
Contact email: Not reported
EPA Region: 08
Classification: Non-Generator
Description: Handler: Non-Generators do not presently generate hazardous waste

Owner/Operator Summary:
Owner/operator name: CHEVRON USA INC / N THIRD INVESTMENTS
Owner/operator address: Not reported
Not reported
Owner/operator country: Not reported
Owner/operator telephone: Not reported
Legal status: Private

CHEVRON USA INC LARAMIE BULK PLANT (Continued) **1000434230**

Owner/Operator Type: Owner
Owner/Op start date: Not reported
Owner/Op end date: Not reported

Handler Activities Summary:
U.S. importer of hazardous waste: No
Mixed waste (haz. and radioactive): No
Recycler of hazardous waste: No
Transporter of hazardous waste: No
Treater, storer or disposer of HW: No
Underground injection activity: No
On-site burner exemption: No
Furnace exemption: No
Used oil fuel burner: No
Used oil processor: No
User oil refiner: No
Used oil fuel marketer to burner: No
Used oil Specification marketer: No
Used oil transfer facility: No
Used oil transporter: No

Violation Status: No violations found

E25 **WATSON WELL** **WY TANKS** **U003427635**
722 HIGHWAY 30 **WY UST** **N/A**
< 1/8 **LARAMIE, WY 82070** **WY Financial Assurance**
1 ft.

Site 1 of 5 in cluster E

Relative: Lower
Actual: 7153 ft.

TANKS:

Facility Id:	0-001564
Tank Id:	1
Specification Description:	Steel - Unknown Specification
Pump Type Desc:	Not Listed
Date Installed:	05/02/1974
Cathodic Protection Sacrificial Anodes:	False
Cathodic Protection Impressed Current:	False
Emergency Power Generator:	False
Capacity:	500
Manual Tank Gauging:	False
Tank Tightness Testing:	False
Tank Inventory Control:	False
Tank Automatic Tank Gauging:	False
Tank Interstitial Monitoring:	False
Tank Statistical Inventory Reconciliation:	False
Tank Acoustic Sensing:	False
Tank Continuous In Tank Leak Detection System:	False
Tank Groundwater Monitoring:	False
Tank Vapor Monitoring:	False
Tank Type Id:	2
Tank Type Desc:	UST
Tank Status Desc:	Permanently Out of Use
Other Tank Leak Detection Method:	False
Ball Check Valve Overfill Device:	False
Overfill Alarm:	False
Butterfly Valve Overfill Device:	False
Exempt From Having An Overfill Device:	False
Piping Mechanical Automatic Line Leak Detector:	False

WATSON WELL (Continued) **U003427635**

Piping Electronic Automatic Line Leak Detector:	False
Pressure Test:	False
Other Form Of Piping Leak Detection:	False
Piping Exempt From Leak Detection Requirements:	False
Piping Leak Detection Is A Type Not Listed:	True
Piping Is Bare Steel:	False
Piping Is Galvanized Steel:	True
Piping Is Fiberglass Reinforced Plastic:	False
Piping Is Copper:	False
Piping Is Flexible Plastic:	False
Piping Has A Sacrificial Anode Cp System:	False
Piping Is Double Wall:	False
Piping Is Secondarily Contained:	False
Pipe Sump Sensor:	False

UST:

Facility:

Facility Id:	1564	
Alternate Facility Id:	0-001564	
Desc Of Facility Type:	Not Listed	
Facility Notif Type:	3	
Facility Phone:	Not reported	
Lat/Long:	Not reported	
Lat/Long (dms):	Not reported	
Name In Cert Section Of The Notif Form:		Robb Watson
Title Of Owner Or Authorized Rep:		Owner
Notification Form Signed Date:		May 1 1989 12:00AM
Tanks Located On Indian Lands:		No
Tanks Are Owned By Indian(s):		No
Indian Tribe Or Nation Name:		Not reported
Operator Name:	Not reported	
Owner Id Number:	2243	
Owner Name:	Watson Well	
Owner Address:	722 Highway 30	
OwnerZip:	39338	
Owner Phone:	(307) 742-6311	
Owner Fax:	Not reported	
Date Of Last Inpsection:		Not reported
Interval (years):		Not reported
Inspection Due:		Not reported
Inspector:		Not reported
Name of Person Entering Data:	Not reported	
Stamp Date:	Not reported	
Annual Date:	Not reported	
Date SPCC Signed:	Not reported	
File Archived:	0	
Fac File Scanned:	No	
Date File Scanned:	Not reported	

Facility Comments:	Not reported
Facility Other:	Not reported
Owner Name:	Watson Well
Owner Address:	722 Highway 30
Owner Zip:	39338
Owner Phone:	(307) 742-6311
Owner Fax:	Not reported

WATSON WELL (Continued) **U003427635**

Receipt Date From Facility Owner / Oper: Not reported
Name of Person Entering Data: Not reported

Tank ID:	1
Alt Tank ID:	1
Tank Status:	**POU**
Tank Capacity:	500
Substance:	Gasoline
Tank Material:	Steel
Tank Mods Desc:	None
Tank Other Material:	Not reported
Tank Repaired:	False
Tank Manual Gauge:	False
Tank Tightness:	False
Tank Inventory Control:	False
Tank ATG:	False
Tank Vapor Monitor:	False
Tank GW Monitor:	False
Tank Interstitial Dbl Walled:	False
Tank Interstitial Second Contain:	False
Tank Sir:	39338
Tank LD Other:	False
Tank LD Deferred:	False
Tank LD Not Listed:	True
Pipe Leak Detected:	False
Date of Last Tightness Test:	Not reported
Month Tracer Tight Survey:	False
Federal Regulated Tank:	True
AST:	False
Manifold:	False
Compartment:	False
Date Last Used:	1987-12-01 00:00:00
Close Date:	Not reported
Closure Status:	Tank removed from ground
Inert Material:	None
Site Assessment:	False
Leak Detected:	False
Pipe Material:	Galvanized Steel
Pipe Mod Desc:	None
Pipe Other Material:	Not reported
Pipe Repaired:	False
Pipe Type Desc:	Not Listed
Pipe Auto Line Leak Detection:	False
Pipe Line Tightness:	False
Pipe Vapor Monitoring:	False
Pipe GW Monitoring:	False
Pipe Interstitial Dbl Walled:	False
Pipe Interstitial Sec Contain:	False
Pipe Sir:	False
Pipe LD Other:	False
Pipe LD Deferred:	False
Pipe LD Not Listed:	True
Piping Comments:	Not reported
LD Other Methods:	Not reported
Over Fill Installed:	False
Spill Installed:	False
Stamp Date:	Not reported

WATSON WELL (Continued) **U003427635**

Small Delivery:	False
Tank Emer Gen:	False
Cathodically Protected: SAS	False
Cathodically Protected: ICS	False
Exterior Epoxy Coating:	False
Asphalt Coating:	False
Galvanized:	False
Double Wall Tank:	False
Interior Lining:	False
Polyethlene Tank Jacket:	False
Excavation Liner:	False
Earthen Dike with Liner:	False
Earthen Dike without Liner:	False
Concrete Dike with Liner:	False
Concrete Dike without Liner:	False
No Spill Diking:	False
Spill Ponds:	False
Spill Response:	False
CP_SAS_Date Last Tested:	Not reported
CP_ICS_Date Last Tested:	Not reported
IL Date Last Inspected:	Not reported
Is Site Contaminated:	False
Contamtd Site Priority Rank:	False
Comments:	Not reported
Substance:	Not reported

WY Financial Assurance:

Facility Id:	1564
Region:	1
Alt Facility Id:	0-001564
Phone:	Not reported
Facility Desc.:	Not Listed
Financial Assurance:	0
Self Insured:	0
Insurance:	0
Risk Retention Group:	0
Guarantee:	0
Surety Bond:	0
Letter Of Credit:	0
State Fund:	0
Trust Fund:	0
Fr Not Listed:	0
Comments:	Not reported
Other Finance:	05: 06: 07: 08: 09:
Other 1:	Not reported

D26 **KMART #9792** **RCRA-CESQG** **1014928579**
750 NORTH 3RD STREET **WYR000211730**
< 1/8 **LARAMIE, WY 82072**
1 ft.

Site 4 of 6 in cluster D

Relative:
Lower

Actual:
7152 ft.

RCRA-CESQG:

Date form received by agency:	12/15/2011
Facility name:	KMART #9792
Facility address:	750 NORTH 3RD STREET LARAMIE, WY 82072

KMART #9792 (Continued) **1014928579**

EPA ID:	WYR000211730
Mailing address:	BEVERLY RD., B5-348A HOFFMAN ESTATES, IL 60179
Contact:	CHRISTOPHER D LIPMAN
Contact address:	BEVERLY RD., B5-348A HOFFMAN ESTATES, IL 60179
Contact country:	US
Contact telephone:	847-286-0037
Contact email:	CHRIS.LIPMAN@SEARSHC.COM
EPA Region:	08
Classification:	Conditionally Exempt Small Quantity Generator
Description:	Handler: generates 100 kg or less of hazardous waste per calendar month, and accumulates 1000 kg or less of hazardous waste at any time; or generates 1 kg or less of acutely hazardous waste per calendar month, and accumulates at any time: 1 kg or less of acutely hazardous waste; or 100 kg or less of any residue or contaminated soil, waste or other debris resulting from the cleanup of a spill, into or on any land or water, of acutely hazardous waste; or generates 100 kg or less of any residue or contaminated soil, waste or other debris resulting from the cleanup of a spill, into or on any land or water, of acutely hazardous waste during any calendar month, and accumulates at any time: 1 kg or less of acutely hazardous waste; or 100 kg or less of any residue or contaminated soil, waste or other debris resulting from the cleanup of a spill, into or on any land or water, of acutely hazardous waste

Owner/Operator Summary:

Owner/operator name:	WY PLAZA, LC
Owner/operator address:	Not reported Not reported
Owner/operator country:	US
Owner/operator telephone:	Not reported
Legal status:	Private
Owner/Operator Type:	Owner
Owner/Op start date:	10/27/1983
Owner/Op end date:	Not reported

Owner/operator name:	KMART CORPORATION
Owner/operator address:	Not reported Not reported
Owner/operator country:	US
Owner/operator telephone:	Not reported
Legal status:	Private
Owner/Operator Type:	Operator
Owner/Op start date:	10/27/1983
Owner/Op end date:	Not reported

Handler Activities Summary:

U.S. importer of hazardous waste:	No
Mixed waste (haz. and radioactive):	No
Recycler of hazardous waste:	No
Transporter of hazardous waste:	No
Treater, storer or disposer of HW:	No
Underground injection activity:	No
On-site burner exemption:	No
Furnace exemption:	No

KMART #9792 (Continued) **1014928579**

Used oil fuel burner: No
Used oil processor: No
User oil refiner: No
Used oil fuel marketer to burner: No
Used oil Specification marketer: No
Used oil transfer facility: No
Used oil transporter: No

Violation Status: No violations found

F27 **EDR US Hist Auto Stat** **1015414040**
N/A

< 1/8
1 ft.

311 E CANBY ST
LARAMIE, WY 82072

Site 1 of 2 in cluster F

Relative:
Lower

Actual:
7148 ft.

EDR Historical Auto Stations:

Name: KOTBY BODY SHOP
Year: 1999
Address: 311 E CANBY ST

Name: KOTBY BODY SHOP
Year: 2000
Address: 311 E CANBY ST

Name: KOTBY BODY SHOP
Year: 2002
Address: 311 E CANBY ST

Name: KOTBY BODY SHOP CANBY
Year: 2004
Address: 311 E CANBY ST

Name: KOTBY BODY SHOP
Year: 2006
Address: 311 E CANBY ST

Name: KOTBY BODY SHOP
Year: 2007
Address: 311 E CANBY ST

Name: KOTBY BODY SHOP
Year: 2008
Address: 311 E CANBY ST

Name: KOTBY BODY SHOP
Year: 2012
Address: 311 E CANBY ST

F28 **EDR US Hist Auto Stat** **1015685940**
N/A

969 N 3RD ST
< 1/8 **LARAMIE, WY 82072**
1 ft.

Site 2 of 2 in cluster F

Relative:
Lower

Actual:
7146 ft.

EDR Historical Auto Stations:

Name:	KOTBY BODY SHOP
Year:	2004
Address:	969 N 3RD ST

E29 **EDR US Hist Cleaners** **1015102055**
N/A

864 N 4TH ST
< 1/8 **LARAMIE, WY 82072**
1 ft.

Site 2 of 5 in cluster E

Relative:
Lower

Actual:
7150 ft.

EDR Historical Cleaners:

Name:	LAUNDRY LAND
Year:	1999
Address:	864 N 4TH ST
Name:	LAUNDRY LAND
Year:	2000
Address:	864 N 4TH ST
Name:	LAUNDRY LAND
Year:	2001
Address:	864 N 4TH ST
Name:	LAUNDRY LAND
Year:	2002
Address:	864 N 4TH ST
Name:	LAUNDRY LAND
Year:	2003
Address:	864 N 4TH ST
Name:	LAUNDRY LAND INC
Year:	2004
Address:	864 N 4TH ST
Name:	LAUNDRY LAND INC
Year:	2006
Address:	864 N 4TH ST
Name:	LAUNDRY LAND INC
Year:	2007
Address:	864 N 4TH ST
Name:	DELUXE CLEANERS
Year:	2008
Address:	864 N 4TH ST
Name:	LAUNDRY LAND INC
Year:	2008
Address:	864 N 4TH ST
Name:	LAUNDRY LAND
Year:	2010

(Continued) **1015102055**

Address: 864 N 4TH ST

Name: LAUNDRY LAND
Year: 2011
Address: 864 N 4TH ST

Name: LAUNDRY LAND
Year: 2012
Address: 864 N 4TH ST

D30 **D H REPAIR** **WY SHWF** **S108323905**
850 N. 3RD **N/A**
< 1/8 **LARAMIE, WY 82072**
1 ft.

Site 5 of 6 in cluster D

Relative:
Lower

Actual:
7150 ft.

SHWF:
EPA Id: WYD988874285
Facility Type: Hazardous Waste Generator
Facility Status: Active
Township: Not reported
Section: Not reported
Range: Not reported
File #: Not reported

D31 **EDR US Hist Auto Stat** **1015655598**
850 N 3RD ST **N/A**
< 1/8 **LARAMIE, WY 82072**
1 ft.

Site 6 of 6 in cluster D

Relative:
Lower

Actual:
7150 ft.

EDR Historical Auto Stations:
Name: DH REPAIR
Year: 2002
Address: 850 N 3RD ST

Name: DH REPAIR
Year: 2003
Address: 850 N 3RD ST

Name: DH REPAIR
Year: 2004
Address: 850 N 3RD ST

Name: DH REPAIR
Year: 2006
Address: 850 N 3RD ST

Name: DH REPAIR
Year: 2008
Address: 850 N 3RD ST

Name: DH REPAIR
Year: 2009
Address: 850 N 3RD ST

(Continued) **1015655598**

Name: D H REPAIR
Year: 2010
Address: 850 N 3RD ST

E32 **DOWN TO EARTH DRY CLEANERS AND LAUNDRY** **WY SHWF** **S111014299**
655 N. 3RD **N/A**
< 1/8 **LARAMIE, WY 82072**
1 ft.

Site 3 of 5 in cluster E

Relative:
Lower

Actual:
7153 ft.

SHWF:

EPA Id:	WYR000210856
Facility Type:	Hazardous Waste Generator
Facility Status:	Active
Township:	Not reported
Section:	Not reported
Range:	Not reported
File #:	Not reported

B33 **GEM AUTO SERVICE** **RCRA-CESQG** **1015752384**
369 2ND STREET **WYR000212936**
< 1/8 **LARAMIE, WY 82072**
1 ft.

Site 2 of 7 in cluster B

Relative:
Lower

Actual:
7157 ft.

RCRA-CESQG:

Date form received by agency:	12/07/2012
Facility name:	GEM AUTO SERVICE
Facility address:	369 2ND STREET LARAMIE, WY 82072
EPA ID:	WYR000212936
Contact:	Not reported
Contact address:	Not reported Not reported
Contact country:	US
Contact telephone:	Not reported
Contact email:	Not reported
EPA Region:	08
Land type:	Facility is not located on Indian land. Additional information is not known.
Classification:	Conditionally Exempt Small Quantity Generator
Description:	Handler: generates 100 kg or less of hazardous waste per calendar month, and accumulates 1000 kg or less of hazardous waste at any time; or generates 1 kg or less of acutely hazardous waste per calendar month, and accumulates at any time: 1 kg or less of acutely hazardous waste; or 100 kg or less of any residue or contaminated soil, waste or other debris resulting from the cleanup of a spill, into or on any land or water, of acutely hazardous waste; or generates 100 kg or less of any residue or contaminated soil, waste or other debris resulting from the cleanup of a spill, into or on any land or water, of acutely hazardous waste during any calendar month, and accumulates at any time: 1 kg or less of acutely hazardous waste; or 100 kg or less of any residue or contaminated soil, waste or other debris resulting from the cleanup of a spill, into or on any land or water, of acutely hazardous waste

GEM AUTO SERVICE (Continued) **1015752384**

Handler Activities Summary:

U.S. importer of hazardous waste:	No
Mixed waste (haz. and radioactive):	No
Recycler of hazardous waste:	No
Transporter of hazardous waste:	No
Treater, storer or disposer of HW:	No
Underground injection activity:	No
On-site burner exemption:	No
Furnace exemption:	No
Used oil fuel burner:	No
Used oil processor:	No
User oil refiner:	No
Used oil fuel marketer to burner:	No
Used oil Specification marketer:	No
Used oil transfer facility:	No
Used oil transporter:	No

Facility Has Received Notices of Violations:

Regulation violated:	Not reported
Area of violation:	Used Oil - Generators
Date violation determined:	12/06/2012
Date achieved compliance:	01/31/2013
Violation lead agency:	State
Enforcement action:	Not reported
Enforcement action date:	Not reported
Enf. disposition status:	Not reported
Enf. disp. status date:	Not reported
Enforcement lead agency:	Not reported
Proposed penalty amount:	Not reported
Final penalty amount:	Not reported
Paid penalty amount:	Not reported

Regulation violated:	Not reported
Area of violation:	Used Oil - Fuel Marketers
Date violation determined:	12/06/2012
Date achieved compliance:	Not reported
Violation lead agency:	State
Enforcement action:	Not reported
Enforcement action date:	Not reported
Enf. disposition status:	Not reported
Enf. disp. status date:	Not reported
Enforcement lead agency:	Not reported
Proposed penalty amount:	Not reported
Final penalty amount:	Not reported
Paid penalty amount:	Not reported

Evaluation Action Summary:

Evaluation date:	12/06/2012
Evaluation:	COMPLIANCE EVALUATION INSPECTION ON-SITE
Area of violation:	Used Oil - Generators
Date achieved compliance:	01/31/2013
Evaluation lead agency:	State

Evaluation date:	12/06/2012
Evaluation:	COMPLIANCE EVALUATION INSPECTION ON-SITE
Area of violation:	Used Oil - Fuel Marketers

GEM AUTO SERVICE (Continued) **1015752384**

Date achieved compliance: Not reported
Evaluation lead agency: State

B34 **EDR US Hist Auto Stat** **1015452548**
369 N 2ND ST **N/A**
< 1/8 **LARAMIE, WY 82072**
1 ft.

Site 3 of 7 in cluster B

Relative:
Lower

Actual:
7157 ft.

EDR Historical Auto Stations:

Name: GEM AUTO SERVICE
Year: 1999
Address: 369 N 2ND ST

Name: GEM AUTO SERVICE
Year: 2000
Address: 369 N 2ND ST

Name: GEM AUTO SERVICE
Year: 2001
Address: 369 N 2ND ST

Name: GEM AUTO SERVICE
Year: 2002
Address: 369 N 2ND ST

Name: GEM AUTO SERVICE
Year: 2003
Address: 369 N 2ND ST

Name: GEM AUTO SERVICE LLC
Year: 2004
Address: 369 N 2ND ST

Name: GEM AUTO SERVICE LLC
Year: 2006
Address: 369 N 2ND ST

Name: GEM AUTO SERVICE LLC
Year: 2007
Address: 369 N 2ND ST

Name: GEM AUTO SERVICE LLC
Year: 2008
Address: 369 N 2ND ST

Name: GEM AUTO SERVICE LLC
Year: 2009
Address: 369 N 2ND ST

Name: GEM AUTO SVC
Year: 2010
Address: 369 N 2ND ST

Name: GEM AUTO SERVICE
Year: 2011
Address: 369 N 2ND ST

Name: GEM AUTO SERVICE

(Continued) **1015452548**

Year: 2012
Address: 369 N 2ND ST

B35 **GEM AUTO SERVICE** **WY SHWF** **S112336610**
369 N. SECOND **N/A**
< 1/8 **LARAMIE, WY 82072**
1 ft.

Site 4 of 7 in cluster B

Relative:
Lower

Actual:
7157 ft.

SHWF:
EPA Id: WYR000212936
Facility Type: Haz Waste & Used Oil Generator
Facility Status: Active
Township: Not reported
Section: Not reported
Range: Not reported
File #: Not reported

B36 **EDR US Hist Auto Stat** **1015448184**
360 N 2ND ST **N/A**
< 1/8 **LARAMIE, WY 82072**
1 ft.

Site 5 of 7 in cluster B

Relative:
Lower

Actual:
7158 ft.

EDR Historical Auto Stations:
Name: THELEN BODY SHOP
Year: 2002
Address: 360 N 2ND ST

Name: THELEN BODY SHOP
Year: 2004
Address: 360 N 2ND ST

Name: THELEN BODY SHOP
Year: 2006
Address: 360 N 2ND ST

Name: THELEN BODY SHOP
Year: 2007
Address: 360 N 2ND ST

Name: THELEN BODY SHOP
Year: 2008
Address: 360 N 2ND ST

Name: THELEN BODY SHOP
Year: 2009
Address: 360 N 2ND ST

Name: THELEN BODY SHOP
Year: 2010
Address: 360 N 2ND ST

Name: THELEN BODY SHOP
Year: 2011
Address: 360 N 2ND ST

(Continued) **1015448184**

Name: THELEN BODY SHOP
Year: 2012
Address: 360 N 2ND ST

B37 **LONGPRE DISTRIBUTORS, INC.** **WY TANKS** **U003427466**
360 NORTH SECOND **WY UST** **N/A**
< 1/8 **LARAMIE, WY 82070** **WY Financial Assurance**
1 ft.

Site 6 of 7 in cluster B

Relative:
Lower

Actual:
7157 ft.

TANKS:

Facility Id:	0-001117
Tank Id:	1
Specification Description:	Steel - Unknown Specification
Pump Type Desc:	Safe Suction
Date Installed:	04/01/1978
Cathodic Protection Sacrificial Anodes:	False
Cathodic Protection Impressed Current:	False
Emergency Power Generator:	False
Capacity:	950
Manual Tank Gauging:	False
Tank Tightness Testing:	False
Tank Inventory Control:	True
Tank Automatic Tank Gauging:	False
Tank Interstitial Monitoring:	False
Tank Statistical Inventory Reconciliation:	False
Tank Acoustic Sensing:	False
Tank Continuous In Tank Leak Detection System:	False
Tank Groundwater Monitoring:	False
Tank Vapor Monitoring:	False
Tank Type Id:	2
Tank Type Desc:	UST
Tank Status Desc:	Permanently Out of Use
Other Tank Leak Detection Method:	False
Ball Check Valve Overfill Device:	False
Overfill Alarm:	False
Butterfly Valve Overfill Device:	False
Exempt From Having An Overfill Device:	False
Piping Mechanical Automatic Line Leak Detector:	False
Piping Electronic Automatic Line Leak Detector:	False
Pressure Test:	False
Other Form Of Piping Leak Detection:	False
Piping Exempt From Leak Detection Requirements:	True
Piping Leak Detection Is A Type Not Listed:	True
Piping Is Bare Steel:	True
Piping Is Galvanized Steel:	False
Piping Is Fiberglass Reinforced Plastic:	False
Piping Is Copper:	False
Piping Is Flexible Plastic:	False
Piping Has A Sacrificial Anode Cp System:	False
Piping Is Double Wall:	False
Piping Is Secondarily Contained:	False
Pipe Sump Sensor:	False

UST:

Facility:
Facility Id: 1117

LONGPRE DISTRIBUTORS, INC. (Continued) **U003427466**

Alternate Facility Id:	0-001117
Desc Of Facility Type:	Truck/Transporter
Facility Notif Type:	3
Facility Phone:	Not reported
Lat/Long:	Not reported
Lat/Long (dms):	Not reported
Name In Cert Section Of The Notif Form:	John Longpre
Title Of Owner Or Authorized Rep:	Owner
Notification Form Signed Date:	May 13 1993 12:00AM
Tanks Located On Indian Lands:	No
Tanks Are Owned By Indian(s):	No
Indian Tribe Or Nation Name:	Not reported
Operator Name:	Not reported
Owner Id Number:	1308
Owner Name:	Longpre Distributors, Inc.
Owner Address:	360 North Second
OwnerZip:	39338
Owner Phone:	(307) 745-5038
Owner Fax:	Not reported
Date Of Last Inpsection:	Not reported
Interval (years):	Not reported
Inspection Due:	Not reported
Inspector:	Not reported
Name of Person Entering Data:	Not reported
Stamp Date:	Jun 11 1993 12:00AM
Annual Date:	Not reported
Date SPCC Signed:	Not reported
File Archived:	0
Fac File Scanned:	No
Date File Scanned:	Not reported

Facility Comments:	Not reported
Facility Other:	Not reported
Owner Name:	Longpre Distributors, Inc.
Owner Address:	360 North Second
Owner Zip:	39338
Owner Phone:	(307) 745-5038
Owner Fax:	Not reported
Receipt Date From Facility Owner / Oper:	Not reported
Name of Person Entering Data:	Not reported

Tank ID:	1
Alt Tank ID:	1
Tank Status:	**POU**
Tank Capacity:	950
Substance:	Gasoline
Tank Material:	Steel
Tank Mods Desc:	None
Tank Other Material:	Not reported
Tank Repaired:	False
Tank Manual Gauge:	False
Tank Tightness:	False
Tank Inventory Control:	True
Tank ATG:	False
Tank Vapor Monitor:	False
Tank GW Monitor:	False
Tank Interstitial Dbl Walled:	False

LONGPRE DISTRIBUTORS, INC. (Continued) **U003427466**

Tank Interstitial Second Contain:	False
Tank Sir:	39338
Tank LD Other:	False
Tank LD Deferred:	False
Tank LD Not Listed:	False
Pipe Leak Detected:	False
Date of Last Tightness Test:	Not reported
Month Tracer Tight Survey:	False
Federal Regulated Tank:	True
AST:	False
Manifold:	False
Compartment:	False
Date Last Used:	1993-05-13 00:00:00
Close Date:	1993-05-13 00:00:00
Closure Status:	Tank removed from ground
Inert Material:	None
Site Assessment:	True
Leak Detected:	False
Pipe Material:	Bare Steel
Pipe Mod Desc:	None
Pipe Other Material:	Not reported
Pipe Repaired:	False
Pipe Type Desc:	Safe Suction
Pipe Auto Line Leak Detection:	False
Pipe Line Tightness:	False
Pipe Vapor Monitoring:	False
Pipe GW Monitoring:	False
Pipe Interstitial Dbl Walled:	False
Pipe Interstitial Sec Contain:	False
Pipe Sir:	False
Pipe LD Other:	False
Pipe LD Deferred:	False
Pipe LD Not Listed:	True
Piping Comments:	Not reported
LD Other Methods:	Not reported
Over Fill Installed:	False
Spill Installed:	False
Stamp Date:	1993-06-11 00:00:00
Small Delivery:	False
Tank Emer Gen:	False
Cathodically Protected: SAS	False
Cathodically Protected: ICS	False
Exterior Epoxy Coating:	False
Asphalt Coating:	False
Galvanized:	False
Double Wall Tank:	False
Interior Lining:	False
Polyethlene Tank Jacket:	False
Excavation Liner:	False
Earthen Dike with Liner:	False
Earthen Dike without Liner:	False
Concrete Dike with Liner:	False
Concrete Dike without Liner:	False
No Spill Diking:	False
Spill Ponds:	False
Spill Response:	False
CP_SAS_Date Last Tested:	Not reported

LONGPRE DISTRIBUTORS, INC. (Continued) **U003427466**

CP_ICS_Date Last Tested: Not reported
IL Date Last Inspected: Not reported
Is Site Contaminated: False
Contamtd Site Priority Rank: False
Comments: Not reported
Substance: Not reported

WY Financial Assurance:
Facility Id: 1117
Region: 1
Alt Facility Id: 0-001117
Phone: Not reported
Facility Desc.: Truck/Transporter
Financial Assurance: 0
Self Insured: 0
Insurance: 0
Risk Retention Group: 0
Guarantee: 0
Surety Bond: 0
Letter Of Credit: 0
State Fund: 0
Trust Fund: 0
Fr Not Listed: 0
Comments: Not reported
Other Finance: 05: 06: 07: 08: 09:
Other 1: Not reported

E38 **EDR US Hist Cleaners** **1015085208**
655 N 3RD ST **N/A**
< 1/8 **LARAMIE, WY 82072**
1 ft.

Site 4 of 5 in cluster E

Relative: Lower
Actual: 7153 ft.

EDR Historical Cleaners:
Name: DOWN TO EARTH DRY CLEANERS & LAUND
Year: 2011
Address: 655 N 3RD ST

E39 **DOWN TO EARTH CLEANERS & LAUNDRY** **RCRA NonGen / NLR** **1014473730**
655 N. 3RD STREET **WYR000210856**
< 1/8 **LARAMIE, WY 82072**
1 ft.

Site 5 of 5 in cluster E

Relative: Lower
Actual: 7153 ft.

RCRA NonGen / NLR:
Date form received by agency: 04/21/2011
Facility name: DOWN TO EARTH CLEANERS & LAUNDRY
Facility address: 655 N. 3RD STREET
LARAMIE, WY 82072
EPA ID: WYR000210856
Contact: Not reported
Contact address: Not reported
Not reported
Contact country: US
Contact telephone: Not reported
Contact email: Not reported

DOWN TO EARTH CLEANERS & LAUNDRY (Continued) **1014473730**

EPA Region: 08
Land type: Facility is not located on Indian land. Additional information is not known.
Classification: Non-Generator
Description: Handler: Non-Generators do not presently generate hazardous waste

Handler Activities Summary:
U.S. importer of hazardous waste: No
Mixed waste (haz. and radioactive): No
Recycler of hazardous waste: No
Transporter of hazardous waste: No
Treater, storer or disposer of HW: No
Underground injection activity: No
On-site burner exemption: No
Furnace exemption: No
Used oil fuel burner: No
Used oil processor: No
User oil refiner: No
Used oil fuel marketer to burner: No
Used oil Specification marketer: No
Used oil transfer facility: No
Used oil transporter: No

Violation Status: No violations found

Evaluation Action Summary:
Evaluation date: 04/20/2011
Evaluation: COMPLIANCE EVALUATION INSPECTION ON-SITE
Area of violation: Not reported
Date achieved compliance: Not reported
Evaluation lead agency: State

G40 **EDR US Hist Cleaners** **1015076179**
568 N 3RD ST **N/A**
< 1/8 **LARAMIE, WY 82072**
1 ft.

Site 1 of 2 in cluster G

Relative: Lower
Actual: 7156 ft.

EDR Historical Cleaners:
Name: WESTERN CARPET CLEANING
Year: 2004
Address: 568 N 3RD ST

B41 **GROATHOUSE CONSTRUCTION WAREHOUSE YARD** **WY TANKS** **U000682928**
SECOND AND LEWIS **WY UST** **N/A**
< 1/8 **LARAMIE, WY 82070** **WY Financial Assurance**
1 ft.

Site 7 of 7 in cluster B

Relative: Lower
Actual: 7156 ft.

TANKS:
Facility Id: 0-001207
Tank Id: 1
Specification Description: Steel - Unknown Specification
Pump Type Desc: Not Listed
Date Installed: 09/06/1971
Cathodic Protection Sacrificial Anodes: False
Cathodic Protection Impressed Current: False

GROATHOUSE CONSTRUCTION WAREHOUSE YARD (Continued) **U000682928**

Emergency Power Generator:	False
Capacity:	500
Manual Tank Gauging:	False
Tank Tightness Testing:	False
Tank Inventory Control:	False
Tank Automatic Tank Gauging:	False
Tank Interstitial Monitoring:	False
Tank Statistical Inventory Reconciliation:	False
Tank Acoustic Sensing:	False
Tank Continuous In Tank Leak Detection System:	False
Tank Groundwater Monitoring:	False
Tank Vapor Monitoring:	False
Tank Type Id:	2
Tank Type Desc:	UST
Tank Status Desc:	Permanently Out of Use
Other Tank Leak Detection Method:	False
Ball Check Valve Overfill Device:	False
Overfill Alarm:	False
Butterfly Valve Overfill Device:	False
Exempt From Having An Overfill Device:	False
Piping Mechanical Automatic Line Leak Detector:	False
Piping Electronic Automatic Line Leak Detector:	False
Pressure Test:	False
Other Form Of Piping Leak Detection:	False
Piping Exempt From Leak Detection Requirements:	False
Piping Leak Detection Is A Type Not Listed:	True
Piping Is Bare Steel:	False
Piping Is Galvanized Steel:	True
Piping Is Fiberglass Reinforced Plastic:	False
Piping Is Copper:	False
Piping Is Flexible Plastic:	False
Piping Has A Sacrificial Anode Cp System:	False
Piping Is Double Wall:	False
Piping Is Secondarily Contained:	False
Pipe Sump Sensor:	False

Facility Id:	0-001207
Tank Id:	2
Specification Description:	Steel - Unknown Specification
Pump Type Desc:	Not Listed
Date Installed:	09/06/1971
Cathodic Protection Sacrificial Anodes:	False
Cathodic Protection Impressed Current:	False
Emergency Power Generator:	False
Capacity:	500
Manual Tank Gauging:	False
Tank Tightness Testing:	False
Tank Inventory Control:	False
Tank Automatic Tank Gauging:	False
Tank Interstitial Monitoring:	False
Tank Statistical Inventory Reconciliation:	False
Tank Acoustic Sensing:	False
Tank Continuous In Tank Leak Detection System:	False
Tank Groundwater Monitoring:	False
Tank Vapor Monitoring:	False
Tank Type Id:	2
Tank Type Desc:	UST

GROATHOUSE CONSTRUCTION WAREHOUSE YARD (Continued) **U000682928**

Tank Status Desc:	Permanently Out of Use
Other Tank Leak Detection Method:	False
Ball Check Valve Overfill Device:	False
Overfill Alarm:	False
Butterfly Valve Overfill Device:	False
Exempt From Having An Overfill Device:	False
Piping Mechanical Automatic Line Leak Detector:	False
Piping Electronic Automatic Line Leak Detector:	False
Pressure Test:	False
Other Form Of Piping Leak Detection:	False
Piping Exempt From Leak Detection Requirements:	False
Piping Leak Detection Is A Type Not Listed:	True
Piping Is Bare Steel:	False
Piping Is Galvanized Steel:	True
Piping Is Fiberglass Reinforced Plastic:	False
Piping Is Copper:	False
Piping Is Flexible Plastic:	False
Piping Has A Sacrificial Anode Cp System:	False
Piping Is Double Wall:	False
Piping Is Secondarily Contained:	False
Pipe Sump Sensor:	False

UST:

Facility:

Facility Id:	1207	
Alternate Facility Id:	0-001207	
Desc Of Facility Type:	Not Listed	
Facility Notif Type:	3	
Facility Phone:	Not reported	
Lat/Long:	Not reported	
Lat/Long (dms):	Not reported	
Name In Cert Section Of The Notif Form:		D. L. Groathouse
Title Of Owner Or Authorized Rep:		Vice President
Notification Form Signed Date:		Sep 5 1989 12:00AM
Tanks Located On Indian Lands:		No
Tanks Are Owned By Indian(s):		No
Indian Tribe Or Nation Name:		Not reported
Operator Name:	Not reported	
Owner Id Number:	944	
Owner Name:	Groathouse Construction, Inc.	
Owner Address:	1050 North Third Street	
OwnerZip:	39338	
Owner Phone:	(307) 745-4119	
Owner Fax:	Not reported	
Date Of Last Inpsection:		Not reported
Interval (years):		Not reported
Inspection Due:		Not reported
Inspector:		Not reported
Name of Person Entering Data:	Not reported	
Stamp Date:	Not reported	
Annual Date:	Not reported	
Date SPCC Signed:	Not reported	
File Archived:	0	
Fac File Scanned:	No	
Date File Scanned:	Not reported	

GROATHOUSE CONSTRUCTION WAREHOUSE YARD (Continued) **U000682928**

Facility Comments:	Not reported
Facility Other:	Not reported
Owner Name:	Groathouse Construction, Inc.
Owner Address:	1050 North Third Street
Owner Zip:	39338
Owner Phone:	(307) 745-4119
Owner Fax:	Not reported
Receipt Date From Facility Owner / Oper:	Not reported
Name of Person Entering Data:	Not reported

Tank ID:	1
Alt Tank ID:	1
Tank Status:	**POU**
Tank Capacity:	500
Substance:	Diesel
Tank Material:	Steel
Tank Mods Desc:	None
Tank Other Material:	Not reported
Tank Repaired:	False
Tank Manual Gauge:	False
Tank Tightness:	False
Tank Inventory Control:	False
Tank ATG:	False
Tank Vapor Monitor:	False
Tank GW Monitor:	False
Tank Interstitial Dbl Walled:	False
Tank Interstitial Second Contain:	False
Tank Sir:	39338
Tank LD Other:	False
Tank LD Deferred:	False
Tank LD Not Listed:	True
Pipe Leak Detected:	False
Date of Last Tightness Test:	Not reported
Month Tracer Tight Survey:	False
Federal Regulated Tank:	True
AST:	False
Manifold:	False
Compartment:	False
Date Last Used:	1989-05-17 00:00:00
Close Date:	Not reported
Closure Status:	Tank removed from ground
Inert Material:	None
Site Assessment:	True
Leak Detected:	False
Pipe Material:	Galvanized Steel
Pipe Mod Desc:	None
Pipe Other Material:	Not reported
Pipe Repaired:	False
Pipe Type Desc:	Not Listed
Pipe Auto Line Leak Detection:	False
Pipe Line Tightness:	False
Pipe Vapor Monitoring:	False
Pipe GW Monitoring:	False
Pipe Interstitial Dbl Walled:	False
Pipe Interstitial Sec Contain:	False
Pipe Sir:	False
Pipe LD Other:	False

GROATHOUSE CONSTRUCTION WAREHOUSE YARD (Continued) **U000682928**

Pipe LD Deferred:	False
Pipe LD Not Listed:	True
Piping Comments:	Not reported
LD Other Methods:	Not reported
Over Fill Installed:	False
Spill Installed:	False
Stamp Date:	1993-03-23 00:00:00
Small Delivery:	False
Tank Emer Gen:	False
Cathodically Protected: SAS	False
Cathodically Protected: ICS	False
Exterior Epoxy Coating:	False
Asphalt Coating:	False
Galvanized:	False
Double Wall Tank:	False
Interior Lining:	False
Polyethlene Tank Jacket:	False
Excavation Liner:	False
Earthen Dike with Liner:	False
Earthen Dike without Liner:	False
Concrete Dike with Liner:	False
Concrete Dike without Liner:	False
No Spill Diking:	False
Spill Ponds:	False
Spill Response:	False
CP_SAS_Date Last Tested:	Not reported
CP_ICS_Date Last Tested:	Not reported
IL Date Last Inspected:	Not reported
Is Site Contaminated:	False
Contamtd Site Priority Rank:	False
Comments:	Not reported
Substance:	Not reported

Tank ID:	2
Alt Tank ID:	2
Tank Status:	**POU**
Tank Capacity:	500
Substance:	Gasoline
Tank Material:	Steel
Tank Mods Desc:	None
Tank Other Material:	Not reported
Tank Repaired:	False
Tank Manual Gauge:	False
Tank Tightness:	False
Tank Inventory Control:	False
Tank ATG:	False
Tank Vapor Monitor:	False
Tank GW Monitor:	False
Tank Interstitial Dbl Walled:	False
Tank Interstitial Second Contain:	False
Tank Sir:	39338
Tank LD Other:	False
Tank LD Deferred:	False
Tank LD Not Listed:	True
Pipe Leak Detected:	False
Date of Last Tightness Test:	Not reported

GROATHOUSE CONSTRUCTION WAREHOUSE YARD (Continued) **U000682928**

Month Tracer Tight Survey:	False
Federal Regulated Tank:	True
AST:	False
Manifold:	False
Compartment:	False
Date Last Used:	1989-05-17 00:00:00
Close Date:	Not reported
Closure Status:	Tank removed from ground
Inert Material:	None
Site Assessment:	True
Leak Detected:	False
Pipe Material:	Galvanized Steel
Pipe Mod Desc:	None
Pipe Other Material:	Not reported
Pipe Repaired:	False
Pipe Type Desc:	Not Listed
Pipe Auto Line Leak Detection:	False
Pipe Line Tightness:	False
Pipe Vapor Monitoring:	False
Pipe GW Monitoring:	False
Pipe Interstitial Dbl Walled:	False
Pipe Interstitial Sec Contain:	False
Pipe Sir:	False
Pipe LD Other:	False
Pipe LD Deferred:	False
Pipe LD Not Listed:	True
Piping Comments:	Not reported
LD Other Methods:	Not reported
Over Fill Installed:	False
Spill Installed:	False
Stamp Date:	1993-03-23 00:00:00
Small Delivery:	False
Tank Emer Gen:	False
Cathodically Protected: SAS	False
Cathodically Protected: ICS	False
Exterior Epoxy Coating:	False
Asphalt Coating:	False
Galvanized:	False
Double Wall Tank:	False
Interior Lining:	False
Polyethlene Tank Jacket:	False
Excavation Liner:	False
Earthen Dike with Liner:	False
Earthen Dike without Liner:	False
Concrete Dike with Liner:	False
Concrete Dike without Liner:	False
No Spill Diking:	False
Spill Ponds:	False
Spill Response:	False
CP_SAS_Date Last Tested:	Not reported
CP_ICS_Date Last Tested:	Not reported
IL Date Last Inspected:	Not reported
Is Site Contaminated:	False
Contamtd Site Priority Rank:	False
Comments:	Not reported
Substance:	Not reported

GROATHOUSE CONSTRUCTION WAREHOUSE YARD (Continued) **U000682928**

WY Financial Assurance:

Facility Id:	1207
Region:	1
Alt Facility Id:	0-001207
Phone:	Not reported
Facility Desc.:	Not Listed
Financial Assurance:	0
Self Insured:	0
Insurance:	0
Risk Retention Group:	0
Guarantee:	0
Surety Bond:	0
Letter Of Credit:	0
State Fund:	0
Trust Fund:	0
Fr Not Listed:	0
Comments:	Not reported
Other Finance:	05: 06: 07: 08: 09:
Other 1:	Not reported

G42 **SAFEWAY, INC.** **WY SWRCY** **S110041032**
554 NORTH 3RD STREET **N/A**
< 1/8 **LARAMIE, WY**
1 ft.

Site 2 of 2 in cluster G

Relative:
Lower

Actual:
7156 ft.

SWRCY:

Contact Company Name:	Not reported
Contact Address:	Not reported
Contact City:	Not reported
Contact Stat:	Not reported
Contatct Zip:	Not reported
Contact Name:	Customer Service
Contact Phone:	Not reported
Hours:	7 days per week, 6:00 a.m. to 11:00 p.m.
Materials Accepted:	Plastic shopping & grocery bags

C43 **SHERWIN-WILLIAMS LARAMIE** **WY SHWF** **S108324642**
210 SOUTH 2ND STREET **N/A**
< 1/8 **LARAMIE, WY 82070**
1 ft.

Site 7 of 17 in cluster C

Relative:
Lower

Actual:
7160 ft.

SHWF:

EPA Id:	WYD000712752
Facility Type:	Hazardous Waste Generator
Facility Status:	Active
Township:	Not reported
Section:	Not reported
Range:	Not reported
File #:	Not reported

H44 **ADVANCED AUTOMOTIVE - LARAMIE** **WY SHWF** **S110358512**
600 S. 2ND **N/A**
< 1/8 **LARAMIE, WY 82070**
1 ft.

Site 1 of 20 in cluster H

Relative:
Lower

Actual:
7160 ft.

SHWF:

EPA Id:	WYR000207142
Facility Type:	Haz Waste & Used Oil Generator
Facility Status:	Active
Township:	Not reported
Section:	Not reported
Range:	Not reported
File #:	Not reported

H45 **PLAINS TIRE & BATTERY INC.** **RCRA NonGen / NLR** **1001969925**
601 S SECOND STREET **FINDS** **WYR000003459**
< 1/8 **LARAMIE, WY 82070**
1 ft.

Site 2 of 20 in cluster H

Relative:
Lower

Actual:
7160 ft.

RCRA NonGen / NLR:

Date form received by agency:	01/10/2000
Facility name:	PLAINS TIRE & BATTERY INC.
Facility address:	601 S SECOND STREET
	LARAMIE, WY 82070
EPA ID:	WYR000003459
Contact:	Not reported
Contact address:	Not reported
	Not reported
Contact country:	Not reported
Contact telephone:	Not reported
Contact email:	Not reported
EPA Region:	08
Land type:	Facility is not located on Indian land. Additional information is not known.
Classification:	Non-Generator
Description:	Handler: Non-Generators do not presently generate hazardous waste

Handler Activities Summary:

U.S. importer of hazardous waste:	No
Mixed waste (haz. and radioactive):	No
Recycler of hazardous waste:	No
Transporter of hazardous waste:	No
Treater, storer or disposer of HW:	No
Underground injection activity:	No
On-site burner exemption:	No
Furnace exemption:	No
Used oil fuel burner:	No
Used oil processor:	No
User oil refiner:	No
Used oil fuel marketer to burner:	No
Used oil Specification marketer:	No
Used oil transfer facility:	No
Used oil transporter:	No

Facility Has Received Notices of Violations:

Regulation violated:	SR - chpt 2 sec I(d)(ii)(M)
Area of violation:	Used Oil - Generators
Date violation determined:	03/01/2000

PLAINS TIRE & BATTERY INC. (Continued) **1001969925**

Date achieved compliance: 03/01/2000
Violation lead agency: State
Enforcement action: Not reported
Enforcement action date: Not reported
Enf. disposition status: Not reported
Enf. disp. status date: Not reported
Enforcement lead agency: Not reported
Proposed penalty amount: Not reported
Final penalty amount: Not reported
Paid penalty amount: Not reported

Regulation violated: SR - chpt 12 sec II(c)(iii)
Area of violation: Used Oil - Generators
Date violation determined: 03/01/2000
Date achieved compliance: 03/01/2000
Violation lead agency: State
Enforcement action: Not reported
Enforcement action date: Not reported
Enf. disposition status: Not reported
Enf. disp. status date: Not reported
Enforcement lead agency: Not reported
Proposed penalty amount: Not reported
Final penalty amount: Not reported
Paid penalty amount: Not reported

Regulation violated: SR - chpt 12 Sec II(c)(iii)
Area of violation: Used Oil - Generators
Date violation determined: 01/10/2000
Date achieved compliance: 02/01/2000
Violation lead agency: State
Enforcement action: Not reported
Enforcement action date: Not reported
Enf. disposition status: Not reported
Enf. disp. status date: Not reported
Enforcement lead agency: Not reported
Proposed penalty amount: Not reported
Final penalty amount: Not reported
Paid penalty amount: Not reported

Evaluation Action Summary:
Evaluation date: 03/01/2000
Evaluation: COMPLIANCE EVALUATION INSPECTION ON-SITE
Area of violation: Used Oil - Generators
Date achieved compliance: 03/01/2000
Evaluation lead agency: State

Evaluation date: 01/10/2000
Evaluation: COMPLIANCE EVALUATION INSPECTION ON-SITE
Area of violation: Used Oil - Generators
Date achieved compliance: 02/01/2000
Evaluation lead agency: State

FINDS:

Registry ID: 110005583948

Environmental Interest/Information System

PLAINS TIRE & BATTERY INC. (Continued) **1001969925**

RCRAInfo is a national information system that supports the Resource Conservation and Recovery Act (RCRA) program through the tracking of events and activities related to facilities that generate, transport, and treat, store, or dispose of hazardous waste. RCRAInfo allows RCRA program staff to track the notification, permit, compliance, and corrective action activities required under RCRA.

LEAKING UNDERGROUND STORAGE TANK - ARRA

H46 **CHUCK LEWIS MOTORS** **WY TANKS** **U003428316**
600 SOUTH SECOND STREET **WY UST** **N/A**
< 1/8 **LARAMIE, WY 82070** **WY Financial Assurance**
1 ft.

Site 3 of 20 in cluster H

Relative:
Lower

Actual:
7160 ft.

TANKS:

Facility Id:	0-003622
Tank Id:	1
Specification Description:	Steel - Unknown Specification
Pump Type Desc:	Not Listed
Date Installed:	Not reported
Cathodic Protection Sacrificial Anodes:	False
Cathodic Protection Impressed Current:	False
Emergency Power Generator:	False
Capacity:	300
Manual Tank Gauging:	False
Tank Tightness Testing:	False
Tank Inventory Control:	False
Tank Automatic Tank Gauging:	False
Tank Interstitial Monitoring:	False
Tank Statistical Inventory Reconciliation:	False
Tank Acoustic Sensing:	False
Tank Continuous In Tank Leak Detection System:	False
Tank Groundwater Monitoring:	False
Tank Vapor Monitoring:	False
Tank Type Id:	2
Tank Type Desc:	UST
Tank Status Desc:	Permanently Out of Use
Other Tank Leak Detection Method:	False
Ball Check Valve Overfill Device:	False
Overfill Alarm:	False
Butterfly Valve Overfill Device:	False
Exempt From Having An Overfill Device:	False
Piping Mechanical Automatic Line Leak Detector:	False
Piping Electronic Automatic Line Leak Detector:	False
Pressure Test:	False
Other Form Of Piping Leak Detection:	False
Piping Exempt From Leak Detection Requirements:	False
Piping Leak Detection Is A Type Not Listed:	True
Piping Is Bare Steel:	False
Piping Is Galvanized Steel:	True
Piping Is Fiberglass Reinforced Plastic:	False
Piping Is Copper:	False
Piping Is Flexible Plastic:	False
Piping Has A Sacrificial Anode Cp System:	False
Piping Is Double Wall:	False
Piping Is Secondarily Contained:	False

CHUCK LEWIS MOTORS (Continued) **U003428316**

Pipe Sump Sensor:	False
Facility Id:	0-003622
Tank Id:	2
Specification Description:	Steel - Unknown Specification
Pump Type Desc:	Not Listed
Date Installed:	Not reported
Cathodic Protection Sacrificial Anodes:	False
Cathodic Protection Impressed Current:	False
Emergency Power Generator:	False
Capacity:	1000
Manual Tank Gauging:	False
Tank Tightness Testing:	False
Tank Inventory Control:	False
Tank Automatic Tank Gauging:	False
Tank Interstitial Monitoring:	False
Tank Statistical Inventory Reconciliation:	False
Tank Acoustic Sensing:	False
Tank Continuous In Tank Leak Detection System:	False
Tank Groundwater Monitoring:	False
Tank Vapor Monitoring:	False
Tank Type Id:	2
Tank Type Desc:	UST
Tank Status Desc:	Permanently Out of Use
Other Tank Leak Detection Method:	False
Ball Check Valve Overfill Device:	False
Overfill Alarm:	False
Butterfly Valve Overfill Device:	False
Exempt From Having An Overfill Device:	False
Piping Mechanical Automatic Line Leak Detector:	False
Piping Electronic Automatic Line Leak Detector:	False
Pressure Test:	False
Other Form Of Piping Leak Detection:	False
Piping Exempt From Leak Detection Requirements:	False
Piping Leak Detection Is A Type Not Listed:	True
Piping Is Bare Steel:	False
Piping Is Galvanized Steel:	True
Piping Is Fiberglass Reinforced Plastic:	False
Piping Is Copper:	False
Piping Is Flexible Plastic:	False
Piping Has A Sacrificial Anode Cp System:	False
Piping Is Double Wall:	False
Piping Is Secondarily Contained:	False
Pipe Sump Sensor:	False
Facility Id:	0-003622
Tank Id:	3
Specification Description:	Steel - Unknown Specification
Pump Type Desc:	Not Listed
Date Installed:	Not reported
Cathodic Protection Sacrificial Anodes:	False
Cathodic Protection Impressed Current:	False
Emergency Power Generator:	False
Capacity:	1000
Manual Tank Gauging:	False
Tank Tightness Testing:	False
Tank Inventory Control:	False

CHUCK LEWIS MOTORS (Continued) **U003428316**

Tank Automatic Tank Gauging:	False
Tank Interstitial Monitoring:	False
Tank Statistical Inventory Reconciliation:	False
Tank Acoustic Sensing:	False
Tank Continuous In Tank Leak Detection System:	False
Tank Groundwater Monitoring:	False
Tank Vapor Monitoring:	False
Tank Type Id:	2
Tank Type Desc:	UST
Tank Status Desc:	Permanently Out of Use
Other Tank Leak Detection Method:	False
Ball Check Valve Overfill Device:	False
Overfill Alarm:	False
Butterfly Valve Overfill Device:	False
Exempt From Having An Overfill Device:	False
Piping Mechanical Automatic Line Leak Detector:	False
Piping Electronic Automatic Line Leak Detector:	False
Pressure Test:	False
Other Form Of Piping Leak Detection:	False
Piping Exempt From Leak Detection Requirements:	False
Piping Leak Detection Is A Type Not Listed:	True
Piping Is Bare Steel:	False
Piping Is Galvanized Steel:	True
Piping Is Fiberglass Reinforced Plastic:	False
Piping Is Copper:	False
Piping Is Flexible Plastic:	False
Piping Has A Sacrificial Anode Cp System:	False
Piping Is Double Wall:	False
Piping Is Secondarily Contained:	False
Pipe Sump Sensor:	False

Facility Id:	0-003622
Tank Id:	4
Specification Description:	Steel - Unknown Specification
Pump Type Desc:	Not Listed
Date Installed:	Not reported
Cathodic Protection Sacrificial Anodes:	False
Cathodic Protection Impressed Current:	False
Emergency Power Generator:	False
Capacity:	2000
Manual Tank Gauging:	False
Tank Tightness Testing:	False
Tank Inventory Control:	False
Tank Automatic Tank Gauging:	False
Tank Interstitial Monitoring:	False
Tank Statistical Inventory Reconciliation:	False
Tank Acoustic Sensing:	False
Tank Continuous In Tank Leak Detection System:	False
Tank Groundwater Monitoring:	False
Tank Vapor Monitoring:	False
Tank Type Id:	2
Tank Type Desc:	UST
Tank Status Desc:	Permanently Out of Use
Other Tank Leak Detection Method:	False
Ball Check Valve Overfill Device:	False
Overfill Alarm:	False
Butterfly Valve Overfill Device:	False

CHUCK LEWIS MOTORS (Continued) **U003428316**

Exempt From Having An Overfill Device:	False
Piping Mechanical Automatic Line Leak Detector:	False
Piping Electronic Automatic Line Leak Detector:	False
Pressure Test:	False
Other Form Of Piping Leak Detection:	False
Piping Exempt From Leak Detection Requirements:	False
Piping Leak Detection Is A Type Not Listed:	True
Piping Is Bare Steel:	False
Piping Is Galvanized Steel:	True
Piping Is Fiberglass Reinforced Plastic:	False
Piping Is Copper:	False
Piping Is Flexible Plastic:	False
Piping Has A Sacrificial Anode Cp System:	False
Piping Is Double Wall:	False
Piping Is Secondarily Contained:	False
Pipe Sump Sensor:	False

UST:

Facility:

Facility Id:	3622	
Alternate Facility Id:	0-003622	
Desc Of Facility Type:	Not Listed	
Facility Notif Type:	3	
Facility Phone:	Not reported	
Lat/Long:	Not reported	
Lat/Long (dms):	Not reported	
Name In Cert Section Of The Notif Form:		Charles T. Lewis
Title Of Owner Or Authorized Rep:		Owner
Notification Form Signed Date:		Jul 19 1989 12:00AM
Tanks Located On Indian Lands:		No
Tanks Are Owned By Indian(s):		No
Indian Tribe Or Nation Name:		Not reported
Operator Name:	Not reported	
Owner Id Number:	352	
Owner Name:	Charles T. Lewis	
Owner Address:	1313 Sheridan Street	
OwnerZip:	39338	
Owner Phone:	(307) 745-4034	
Owner Fax:	Not reported	
Date Of Last Inpsection:		Not reported
Interval (years):		Not reported
Inspection Due:		Not reported
Inspector:		Not reported
Name of Person Entering Data:	Not reported	
Stamp Date:	Not reported	
Annual Date:	Not reported	
Date SPCC Signed:	Not reported	
File Archived:	0	
Fac File Scanned:	No	
Date File Scanned:	Not reported	

Facility Comments:	Not reported
Facility Other:	Not reported
Owner Name:	Charles T. Lewis
Owner Address:	1313 Sheridan Street
Owner Zip:	39338

CHUCK LEWIS MOTORS (Continued) **U003428316**

Owner Phone:	(307) 745-4034
Owner Fax:	Not reported
Receipt Date From Facility Owner / Oper:	Not reported
Name of Person Entering Data:	JEN
Tank ID:	1
Alt Tank ID:	1
Tank Status:	**POU**
Tank Capacity:	300
Substance:	Diesel
Tank Material:	Steel
Tank Mods Desc:	None
Tank Other Material:	Not reported
Tank Repaired:	False
Tank Manual Gauge:	False
Tank Tightness:	False
Tank Inventory Control:	False
Tank ATG:	False
Tank Vapor Monitor:	False
Tank GW Monitor:	False
Tank Interstitial Dbl Walled:	False
Tank Interstitial Second Contain:	False
Tank Sir:	39338
Tank LD Other:	False
Tank LD Deferred:	False
Tank LD Not Listed:	True
Pipe Leak Detected:	False
Date of Last Tightness Test:	Not reported
Month Tracer Tight Survey:	False
Federal Regulated Tank:	True
AST:	False
Manifold:	False
Compartment:	False
Date Last Used:	1989-07-07 00:00:00
Close Date:	Not reported
Closure Status:	Tank removed from ground
Inert Material:	None
Site Assessment:	True
Leak Detected:	False
Pipe Material:	Galvanized Steel
Pipe Mod Desc:	None
Pipe Other Material:	Not reported
Pipe Repaired:	False
Pipe Type Desc:	Not Listed
Pipe Auto Line Leak Detection:	False
Pipe Line Tightness:	False
Pipe Vapor Monitoring:	False
Pipe GW Monitoring:	False
Pipe Interstitial Dbl Walled:	False
Pipe Interstitial Sec Contain:	False
Pipe Sir:	False
Pipe LD Other:	False
Pipe LD Deferred:	False
Pipe LD Not Listed:	True
Piping Comments:	Not reported
LD Other Methods:	Not reported
Over Fill Installed:	False

CHUCK LEWIS MOTORS (Continued) **U003428316**

Spill Installed:	False
Stamp Date:	1993-03-26 00:00:00
Small Delivery:	False
Tank Emer Gen:	False
Cathodically Protected: SAS	False
Cathodically Protected: ICS	False
Exterior Epoxy Coating:	False
Asphalt Coating:	False
Galvanized:	False
Double Wall Tank:	False
Interior Lining:	False
Polyethlene Tank Jacket:	False
Excavation Liner:	False
Earthen Dike with Liner:	False
Earthen Dike without Liner:	False
Concrete Dike with Liner:	False
Concrete Dike without Liner:	False
No Spill Diking:	False
Spill Ponds:	False
Spill Response:	False
CP_SAS_Date Last Tested:	Not reported
CP_ICS_Date Last Tested:	Not reported
IL Date Last Inspected:	Not reported
Is Site Contaminated:	False
Contamtd Site Priority Rank:	False
Comments:	Not reported
Substance:	Not reported

Tank ID:	2
Alt Tank ID:	2
Tank Status:	**POU**
Tank Capacity:	1000
Substance:	Gasoline
Tank Material:	Steel
Tank Mods Desc:	None
Tank Other Material:	Not reported
Tank Repaired:	False
Tank Manual Gauge:	False
Tank Tightness:	False
Tank Inventory Control:	False
Tank ATG:	False
Tank Vapor Monitor:	False
Tank GW Monitor:	False
Tank Interstitial Dbl Walled:	False
Tank Interstitial Second Contain:	False
Tank Sir:	39338
Tank LD Other:	False
Tank LD Deferred:	False
Tank LD Not Listed:	True
Pipe Leak Detected:	False
Date of Last Tightness Test:	Not reported
Month Tracer Tight Survey:	False
Federal Regulated Tank:	True
AST:	False
Manifold:	False
Compartment:	False

CHUCK LEWIS MOTORS (Continued) **U003428316**

Date Last Used:	1989-07-07 00:00:00
Close Date:	Not reported
Closure Status:	Tank removed from ground
Inert Material:	None
Site Assessment:	True
Leak Detected:	False
Pipe Material:	Galvanized Steel
Pipe Mod Desc:	None
Pipe Other Material:	Not reported
Pipe Repaired:	False
Pipe Type Desc:	Not Listed
Pipe Auto Line Leak Detection:	False
Pipe Line Tightness:	False
Pipe Vapor Monitoring:	False
Pipe GW Monitoring:	False
Pipe Interstitial Dbl Walled:	False
Pipe Interstitial Sec Contain:	False
Pipe Sir:	False
Pipe LD Other:	False
Pipe LD Deferred:	False
Pipe LD Not Listed:	True
Piping Comments:	Not reported
LD Other Methods:	Not reported
Over Fill Installed:	False
Spill Installed:	False
Stamp Date:	1993-03-26 00:00:00
Small Delivery:	False
Tank Emer Gen:	False
Cathodically Protected: SAS	False
Cathodically Protected: ICS	False
Exterior Epoxy Coating:	False
Asphalt Coating:	False
Galvanized:	False
Double Wall Tank:	False
Interior Lining:	False
Polyethlene Tank Jacket:	False
Excavation Liner:	False
Earthen Dike with Liner:	False
Earthen Dike without Liner:	False
Concrete Dike with Liner:	False
Concrete Dike without Liner:	False
No Spill Diking:	False
Spill Ponds:	False
Spill Response:	False
CP_SAS_Date Last Tested:	Not reported
CP_ICS_Date Last Tested:	Not reported
IL Date Last Inspected:	Not reported
Is Site Contaminated:	False
Contamtd Site Priority Rank:	False
Comments:	Not reported
Substance:	Not reported

Tank ID:	3
Alt Tank ID:	3
Tank Status:	**POU**
Tank Capacity:	1000

CHUCK LEWIS MOTORS (Continued) **U003428316**

Substance:	Gasoline
Tank Material:	Steel
Tank Mods Desc:	None
Tank Other Material:	Not reported
Tank Repaired:	False
Tank Manual Gauge:	False
Tank Tightness:	False
Tank Inventory Control:	False
Tank ATG:	False
Tank Vapor Monitor:	False
Tank GW Monitor:	False
Tank Interstitial Dbl Walled:	False
Tank Interstitial Second Contain:	False
Tank Sir:	39338
Tank LD Other:	False
Tank LD Deferred:	False
Tank LD Not Listed:	True
Pipe Leak Detected:	False
Date of Last Tightness Test:	Not reported
Month Tracer Tight Survey:	False
Federal Regulated Tank:	True
AST:	False
Manifold:	False
Compartment:	False
Date Last Used:	1989-07-07 00:00:00
Close Date:	Not reported
Closure Status:	Tank removed from ground
Inert Material:	None
Site Assessment:	True
Leak Detected:	False
Pipe Material:	Galvanized Steel
Pipe Mod Desc:	None
Pipe Other Material:	Not reported
Pipe Repaired:	False
Pipe Type Desc:	Not Listed
Pipe Auto Line Leak Detection:	False
Pipe Line Tightness:	False
Pipe Vapor Monitoring:	False
Pipe GW Monitoring:	False
Pipe Interstitial Dbl Walled:	False
Pipe Interstitial Sec Contain:	False
Pipe Sir:	False
Pipe LD Other:	False
Pipe LD Deferred:	False
Pipe LD Not Listed:	True
Piping Comments:	Not reported
LD Other Methods:	Not reported
Over Fill Installed:	False
Spill Installed:	False
Stamp Date:	1993-03-26 00:00:00
Small Delivery:	False
Tank Emer Gen:	False
Cathodically Protected: SAS	False
Cathodically Protected: ICS	False
Exterior Epoxy Coating:	False
Asphalt Coating:	False
Galvanized:	False

CHUCK LEWIS MOTORS (Continued) **U003428316**

Double Wall Tank:	False
Interior Lining:	False
Polyethlene Tank Jacket:	False
Excavation Liner:	False
Earthen Dike with Liner:	False
Earthen Dike without Liner:	False
Concrete Dike with Liner:	False
Concrete Dike without Liner:	False
No Spill Diking:	False
Spill Ponds:	False
Spill Response:	False
CP_SAS_Date Last Tested:	Not reported
CP_ICS_Date Last Tested:	Not reported
IL Date Last Inspected:	Not reported
Is Site Contaminated:	False
Contamtd Site Priority Rank:	False
Comments:	Not reported
Substance:	Not reported

Tank ID:	4
Alt Tank ID:	4
Tank Status:	**POU**
Tank Capacity:	2000
Substance:	Gasoline
Tank Material:	Steel
Tank Mods Desc:	None
Tank Other Material:	Not reported
Tank Repaired:	False
Tank Manual Gauge:	False
Tank Tightness:	False
Tank Inventory Control:	False
Tank ATG:	False
Tank Vapor Monitor:	False
Tank GW Monitor:	False
Tank Interstitial Dbl Walled:	False
Tank Interstitial Second Contain:	False
Tank Sir:	39338
Tank LD Other:	False
Tank LD Deferred:	False
Tank LD Not Listed:	True
Pipe Leak Detected:	False
Date of Last Tightness Test:	Not reported
Month Tracer Tight Survey:	False
Federal Regulated Tank:	True
AST:	False
Manifold:	False
Compartment:	False
Date Last Used:	1989-07-07 00:00:00
Close Date:	Not reported
Closure Status:	Tank removed from ground
Inert Material:	None
Site Assessment:	True
Leak Detected:	False
Pipe Material:	Galvanized Steel
Pipe Mod Desc:	None
Pipe Other Material:	Not reported

CHUCK LEWIS MOTORS (Continued) **U003428316**

Pipe Repaired:	False
Pipe Type Desc:	Not Listed
Pipe Auto Line Leak Detection:	False
Pipe Line Tightness:	False
Pipe Vapor Monitoring:	False
Pipe GW Monitoring:	False
Pipe Interstitial Dbl Walled:	False
Pipe Interstitial Sec Contain:	False
Pipe Sir:	False
Pipe LD Other:	False
Pipe LD Deferred:	False
Pipe LD Not Listed:	True
Piping Comments:	Not reported
LD Other Methods:	Not reported
Over Fill Installed:	False
Spill Installed:	False
Stamp Date:	1993-03-26 00:00:00
Small Delivery:	False
Tank Emer Gen:	False
Cathodically Protected: SAS	False
Cathodically Protected: ICS	False
Exterior Epoxy Coating:	False
Asphalt Coating:	False
Galvanized:	False
Double Wall Tank:	False
Interior Lining:	False
Polyethlene Tank Jacket:	False
Excavation Liner:	False
Earthen Dike with Liner:	False
Earthen Dike without Liner:	False
Concrete Dike with Liner:	False
Concrete Dike without Liner:	False
No Spill Diking:	False
Spill Ponds:	False
Spill Response:	False
CP_SAS_Date Last Tested:	Not reported
CP_ICS_Date Last Tested:	Not reported
IL Date Last Inspected:	Not reported
Is Site Contaminated:	False
Contamtd Site Priority Rank:	False
Comments:	Not reported
Substance:	Not reported

WY Financial Assurance:

Facility Id:	3622
Region:	1
Alt Facility Id:	0-003622
Phone:	Not reported
Facility Desc.:	Not Listed
Financial Assurance:	0
Self Insured:	0
Insurance:	0
Risk Retention Group:	0
Guarantee:	0
Surety Bond:	0
Letter Of Credit:	0
State Fund:	0

CHUCK LEWIS MOTORS (Continued) **U003428316**

Trust Fund: 0
Fr Not Listed: 0
Comments: Not reported
Other Finance: 05: 06: 07: 08: 09:
Other 1: Not reported

H47 **ADVANCED AUTOMOTIVE** **RCRA NonGen / NLR** **1010788598**
600 S. 2ND STREET **WYR000207142**
< 1/8 **LARAMIE, WY 82070**
1 ft.

Site 4 of 20 in cluster H

Relative:
Lower

Actual:
7160 ft.

RCRA NonGen / NLR:

Date form received by agency:	03/10/2008
Facility name:	ADVANCED AUTOMOTIVE
Facility address:	600 S. 2ND STREET LARAMIE, WY 82070
EPA ID:	WYR000207142
Contact:	Not reported
Contact address:	Not reported Not reported
Contact country:	Not reported
Contact telephone:	Not reported
Contact email:	Not reported
EPA Region:	08
Land type:	Facility is not located on Indian land. Additional information is not known.
Classification:	Non-Generator
Description:	Handler: Non-Generators do not presently generate hazardous waste

Handler Activities Summary:

U.S. importer of hazardous waste:	No
Mixed waste (haz. and radioactive):	No
Recycler of hazardous waste:	No
Transporter of hazardous waste:	No
Treater, storer or disposer of HW:	No
Underground injection activity:	No
On-site burner exemption:	No
Furnace exemption:	No
Used oil fuel burner:	No
Used oil processor:	No
User oil refiner:	No
Used oil fuel marketer to burner:	No
Used oil Specification marketer:	No
Used oil transfer facility:	No
Used oil transporter:	No

Violation Status: No violations found

Evaluation Action Summary:

Evaluation date:	03/10/2008
Evaluation:	COMPLIANCE EVALUATION INSPECTION ON-SITE
Area of violation:	Not reported
Date achieved compliance:	Not reported
Evaluation lead agency:	State

H48 **EDR US Hist Auto Stat** **1015567838**
N/A

600 S 2ND ST
< 1/8 **LARAMIE, WY 82070**
1 ft.

Site 5 of 20 in cluster H

Relative:
Lower

Actual:
7160 ft.

EDR Historical Auto Stations:

Name: ADVANCED AUTOMOTIVE TECHNICIAN
Year: 2001
Address: 600 S 2ND ST

Name: ADVANCED AUTOMOTIVE
Year: 2002
Address: 600 S 2ND ST

Name: ADVANCED AUTOMOTIVE TECH INC
Year: 2003
Address: 600 S 2ND ST

Name: ADVANCED AUTOMOTIVE TECH INC
Year: 2004
Address: 600 S 2ND ST

Name: ADVANCED AUTOMOTIVE TECH INC
Year: 2007
Address: 600 S 2ND ST

Name: ADVANCED AUTOMOTIVE TECH INC
Year: 2008
Address: 600 S 2ND ST

Name: ADVANCED AUTOMOTIVE INC
Year: 2009
Address: 600 S 2ND ST

Name: ADVANCED AUTOMOTIVE TECH INC
Year: 2010
Address: 600 S 2ND ST

Name: ADVANCED AUTOMOTIVE TECH INC
Year: 2011
Address: 600 S 2ND ST

Name: ADVANCED AUTOMOTIVE INC
Year: 2012
Address: 600 S 2ND ST

H49 **REX CLEANERS** **WY SHWF** **S108324569**
570 NORTH 3RD STREET, SUITE E **N/A**
< 1/8 **LARAMIE, WY 82070**
1 ft.

Site 6 of 20 in cluster H

Relative:
Higher

Actual:
7163 ft.

SHWF:

EPA Id: WY0000878900
Facility Type: Hazardous Waste Generator
Facility Status: Active
Township: Not reported
Section: Not reported
Range: Not reported

REX CLEANERS (Continued) **S108324569**

File #: Not reported

H50 **KUM AND GO #964** **WY TANKS** **U003427930**
569 NORTH THIRD STREET **WY UST** **N/A**
< 1/8 **LARAMIE, WY 82070** **WY Financial Assurance**
1 ft.

Site 7 of 20 in cluster H

Relative:
Higher

Actual:
7163 ft.

TANKS:

Facility Id:	0-002470
Tank Id:	1
Specification Description:	Steel - Unknown Specification
Pump Type Desc:	Pressurized
Date Installed:	01/01/1983
Cathodic Protection Sacrificial Anodes:	False
Cathodic Protection Impressed Current:	True
Emergency Power Generator:	False
Capacity:	6000
Manual Tank Gauging:	False
Tank Tightness Testing:	False
Tank Inventory Control:	False
Tank Automatic Tank Gauging:	True
Tank Interstitial Monitoring:	False
Tank Statistical Inventory Reconciliation:	True
Tank Acoustic Sensing:	False
Tank Continuous In Tank Leak Detection System:	False
Tank Groundwater Monitoring:	False
Tank Vapor Monitoring:	False
Tank Type Id:	2
Tank Type Desc:	UST
Tank Status Desc:	Currently In Use
Other Tank Leak Detection Method:	False
Ball Check Valve Overfill Device:	True
Overfill Alarm:	False
Butterfly Valve Overfill Device:	False
Exempt From Having An Overfill Device:	False
Piping Mechanical Automatic Line Leak Detector:	True
Piping Electronic Automatic Line Leak Detector:	False
Pressure Test:	True
Other Form Of Piping Leak Detection:	False
Piping Exempt From Leak Detection Requirements:	False
Piping Leak Detection Is A Type Not Listed:	False
Piping Is Bare Steel:	False
Piping Is Galvanized Steel:	True
Piping Is Fiberglass Reinforced Plastic:	False
Piping Is Copper:	False
Piping Is Flexible Plastic:	False
Piping Has A Sacrificial Anode Cp System:	False
Piping Is Double Wall:	False
Piping Is Secondarily Contained:	False
Pipe Sump Sensor:	False

Facility Id:	0-002470
Tank Id:	2
Specification Description:	Steel - Unknown Specification
Pump Type Desc:	Pressurized
Date Installed:	01/01/1983
Cathodic Protection Sacrificial Anodes:	False

KUM AND GO #964 (Continued) **U003427930**

Cathodic Protection Impressed Current:	True
Emergency Power Generator:	False
Capacity:	6000
Manual Tank Gauging:	False
Tank Tightness Testing:	False
Tank Inventory Control:	False
Tank Automatic Tank Gauging:	True
Tank Interstitial Monitoring:	False
Tank Statistical Inventory Reconciliation:	True
Tank Acoustic Sensing:	False
Tank Continuous In Tank Leak Detection System:	False
Tank Groundwater Monitoring:	False
Tank Vapor Monitoring:	False
Tank Type Id:	2
Tank Type Desc:	UST
Tank Status Desc:	Currently In Use
Other Tank Leak Detection Method:	False
Ball Check Valve Overfill Device:	True
Overfill Alarm:	False
Butterfly Valve Overfill Device:	False
Exempt From Having An Overfill Device:	False
Piping Mechanical Automatic Line Leak Detector:	True
Piping Electronic Automatic Line Leak Detector:	False
Pressure Test:	True
Other Form Of Piping Leak Detection:	False
Piping Exempt From Leak Detection Requirements:	False
Piping Leak Detection Is A Type Not Listed:	False
Piping Is Bare Steel:	False
Piping Is Galvanized Steel:	True
Piping Is Fiberglass Reinforced Plastic:	False
Piping Is Copper:	False
Piping Is Flexible Plastic:	False
Piping Has A Sacrificial Anode Cp System:	False
Piping Is Double Wall:	False
Piping Is Secondarily Contained:	False
Pipe Sump Sensor:	False

Facility Id:	0-002470
Tank Id:	3
Specification Description:	Steel - Unknown Specification
Pump Type Desc:	Pressurized
Date Installed:	01/01/1983
Cathodic Protection Sacrificial Anodes:	False
Cathodic Protection Impressed Current:	True
Emergency Power Generator:	False
Capacity:	10000
Manual Tank Gauging:	False
Tank Tightness Testing:	False
Tank Inventory Control:	False
Tank Automatic Tank Gauging:	True
Tank Interstitial Monitoring:	False
Tank Statistical Inventory Reconciliation:	True
Tank Acoustic Sensing:	False
Tank Continuous In Tank Leak Detection System:	False
Tank Groundwater Monitoring:	False
Tank Vapor Monitoring:	False
Tank Type Id:	2

KUM AND GO #964 (Continued) **U003427930**

Tank Type Desc:	UST
Tank Status Desc:	Currently In Use
Other Tank Leak Detection Method:	False
Ball Check Valve Overfill Device:	True
Overfill Alarm:	False
Butterfly Valve Overfill Device:	False
Exempt From Having An Overfill Device:	False
Piping Mechanical Automatic Line Leak Detector:	True
Piping Electronic Automatic Line Leak Detector:	False
Pressure Test:	True
Other Form Of Piping Leak Detection:	False
Piping Exempt From Leak Detection Requirements:	False
Piping Leak Detection Is A Type Not Listed:	False
Piping Is Bare Steel:	False
Piping Is Galvanized Steel:	True
Piping Is Fiberglass Reinforced Plastic:	False
Piping Is Copper:	False
Piping Is Flexible Plastic:	False
Piping Has A Sacrificial Anode Cp System:	False
Piping Is Double Wall:	False
Piping Is Secondarily Contained:	False
Pipe Sump Sensor:	False

UST:

Facility:

Facility Id:	2470	
Alternate Facility Id:	0-002470	
Desc Of Facility Type:	Gas Station	
Facility Notif Type:	2	
Facility Phone:	(307) 742-2198	
Lat/Long:	Not reported	
Lat/Long (dms):	Not reported	
Name In Cert Section Of The Notif Form:		Tim Lakers
Title Of Owner Or Authorized Rep:		Not reported
Notification Form Signed Date:		Jul 3 2006 12:00AM
Tanks Located On Indian Lands:		No
Tanks Are Owned By Indian(s):		No
Indian Tribe Or Nation Name:		Not reported
Operator Name:	Not reported	
Owner Id Number:	5079	
Owner Name:	Kum and Go, L. C.	
Owner Address:	6400 Westown Parkway	
OwnerZip:	57478	
Owner Phone:	(515) 226-0128	
Owner Fax:	Not reported	
Date Of Last Inpsection:		Jan 25 2005 12:00AM
Interval (years):		3
Inspection Due:		Jan 25 2008 12:00AM
Inspector:		CBRATT
Name of Person Entering Data:	OGILBR	
Stamp Date:	Nov 29 2006 9:34AM	
Annual Date:	Jul 10 2007 12:00AM	
Date SPCC Signed:	Not reported	
File Archived:	0	
Fac File Scanned:	No	
Date File Scanned:	Not reported	

KUM AND GO #964 (Continued) **U003427930**

Facility Comments: 05: 06: 07: 08: 09:
Facility Other: 05: 06: 07: 08: 09:

Contact:
Contact Id: 264
Alt Contact Id: 264
Last Name: PETERS
First Name: DAVID
Full Name: DAVID E. PETERS
Address: 1971 EAST YELLOWSTONE
Zip: 39415
Zip+4: Not reported
Phone: (307) 265-7171
Owner: No
Operator: No
Manager: No
Outreach: No
Corrective Action: No
Fee: No
RP: No
Location: No
Other: Yes
Other Description: VICE PRESIDENT
Stamp initial: Not reported
Stamp Date: 5/26/1993
Level 1: No
Level 2: No
Level 3: No
Ast Installers: No
UST Installers: No
CP Tester: No
Corrosion Expert: No
Tank And Line Tester: No

Owner Name: Kum and Go, L. C.
Owner Address: 6400 Westown Parkway
Owner Zip: 57478
Owner Phone: (515) 226-0128
Owner Fax: Not reported
Receipt Date From Facility Owner / Oper: Not reported
Name of Person Entering Data: LMORAN

Tank ID: 1
Alt Tank ID: 1
Tank Status: CIU
Tank Capacity: 6000
Substance: Gasoline
Tank Material: Steel
Tank Mods Desc: None
Tank Other Material: STIP3 installed 1983. Tested and passed3/99; 12/28/01
Tank Repaired: False
Tank Manual Gauge: False
Tank Tightness: False
Tank Inventory Control: False
Tank ATG: True
Tank Vapor Monitor: False
Tank GW Monitor: False
Tank Interstitial Dbl Walled: False

KUM AND GO #964 (Continued) **U003427930**

Tank Interstitial Second Contain:	False
Tank Sir:	57478
Tank LD Other:	False
Tank LD Deferred:	False
Tank LD Not Listed:	False
Pipe Leak Detected:	False
Date of Last Tightness Test:	Not reported
Month Tracer Tight Survey:	False
Federal Regulated Tank:	True
AST:	False
Manifold:	False
Compartment:	False
Date Last Used:	Not reported
Close Date:	Not reported
Closure Status:	Not reported
Inert Material:	Not reported
Site Assessment:	False
Leak Detected:	False
Pipe Material:	Galvanized Steel
Pipe Mod Desc:	Cathodically Protected
Pipe Other Material:	Impressed current installed, tested and passed 3/99, 12/28/01
Pipe Repaired:	False
Pipe Type Desc:	Pressurized
Pipe Auto Line Leak Detection:	True
Pipe Line Tightness:	True
Pipe Vapor Monitoring:	False
Pipe GW Monitoring:	False
Pipe Interstitial Dbl Walled:	False
Pipe Interstitial Sec Contain:	False
Pipe Sir:	True
Pipe LD Other:	False
Pipe LD Deferred:	False
Pipe LD Not Listed:	False
Piping Comments:	Not reported
LD Other Methods:	ATG 5/2/00, 4/28/01, 3/24/02, 5/27/02, 5/24/03 ALLD and line tested 7/30/01, 7/31/02, 7/29/03, 9/17/04 IC 4/30/01, 5/31/02, 5/31/03
Over Fill Installed:	True
Spill Installed:	True
Stamp Date:	2007-03-15 08:42:00
Small Delivery:	False
Tank Emer Gen:	False
Cathodically Protected: SAS	False
Cathodically Protected: ICS	True
Exterior Epoxy Coating:	False
Asphalt Coating:	False
Galvanized:	False
Double Wall Tank:	False
Interior Lining:	False
Polyethlene Tank Jacket:	False
Excavation Liner:	False
Earthen Dike with Liner:	False
Earthen Dike without Liner:	False
Concrete Dike with Liner:	False
Concrete Dike without Liner:	False
No Spill Diking:	False
Spill Ponds:	False
Spill Response:	False

KUM AND GO #964 (Continued) **U003427930**

CP_SAS_Date Last Tested:	Not reported
CP_ICS_Date Last Tested:	2007-07-10 00:00:00
IL Date Last Inspected:	Not reported
Is Site Contaminated:	False
Contamtd Site Priority Rank:	False
Comments:	Impressed current, ATG, spill and overfill all installed 9/98Impressed current, ATG, spill and overfill all installed 9/98Impressed current, ATG, spill and overfill all installed 9/98
Substance:	Not reported

Tank ID:	2
Alt Tank ID:	2
Tank Status:	**CIU**
Tank Capacity:	6000
Substance:	Gasoline
Tank Material:	Steel
Tank Mods Desc:	None
Tank Other Material:	STIP3 installed 1983, tested and passed 3/99, 12/28/01
Tank Repaired:	False
Tank Manual Gauge:	False
Tank Tightness:	False
Tank Inventory Control:	False
Tank ATG:	True
Tank Vapor Monitor:	False
Tank GW Monitor:	False
Tank Interstitial Dbl Walled:	False
Tank Interstitial Second Contain:	False
Tank Sir:	57478
Tank LD Other:	False
Tank LD Deferred:	False
Tank LD Not Listed:	False
Pipe Leak Detected:	False
Date of Last Tightness Test:	Not reported
Month Tracer Tight Survey:	False
Federal Regulated Tank:	True
AST:	False
Manifold:	True
Compartment:	False
Date Last Used:	Not reported
Close Date:	Not reported
Closure Status:	Not reported
Inert Material:	Not reported
Site Assessment:	False
Leak Detected:	False
Pipe Material:	Galvanized Steel
Pipe Mod Desc:	Cathodically Protected
Pipe Other Material:	Impressed current installed, tested and passed 3/99, 12/28/01
Pipe Repaired:	False
Pipe Type Desc:	Pressurized
Pipe Auto Line Leak Detection:	True
Pipe Line Tightness:	True
Pipe Vapor Monitoring:	False
Pipe GW Monitoring:	False
Pipe Interstitial Dbl Walled:	False
Pipe Interstitial Sec Contain:	False
Pipe Sir:	True

KUM AND GO #964 (Continued) **U003427930**

Pipe LD Other:	False
Pipe LD Deferred:	False
Pipe LD Not Listed:	False
Piping Comments:	Not reported
LD Other Methods:	ATG 5/2/00, 4/28/01, 3/24/02, 5/27/02, 5/24/03 ALLD and line tested 7/30/01, 7/31/02, 7/29/03, 9/17/04 IC 4/30/01, 5/31/02, 5/31/03
Over Fill Installed:	True
Spill Installed:	True
Stamp Date:	2007-03-15 08:42:00
Small Delivery:	False
Tank Emer Gen:	False
Cathodically Protected: SAS	False
Cathodically Protected: ICS	True
Exterior Epoxy Coating:	False
Asphalt Coating:	False
Galvanized:	False
Double Wall Tank:	False
Interior Lining:	False
Polyethlene Tank Jacket:	False
Excavation Liner:	False
Earthen Dike with Liner:	False
Earthen Dike without Liner:	False
Concrete Dike with Liner:	False
Concrete Dike without Liner:	False
No Spill Diking:	False
Spill Ponds:	False
Spill Response:	False
CP_SAS_Date Last Tested:	Not reported
CP_ICS_Date Last Tested:	2007-07-10 00:00:00
IL Date Last Inspected:	Not reported
Is Site Contaminated:	False
Contamtd Site Priority Rank:	False
Comments:	Impressed current, ATG, spill and overfill all installed 9/98Impressed current, ATG, spill and overfill all installed 9/98Impressed current, ATG, spill and overfill all installed 9/98
Substance:	Not reported

Tank ID:	3
Alt Tank ID:	3
Tank Status:	**CIU**
Tank Capacity:	10000
Substance:	Gasoline
Tank Material:	Steel
Tank Mods Desc:	None
Tank Other Material:	STIP3 installed 1983, tested and passed 9/24/98 C.P. passed 3/99, 12/28/01
Tank Repaired:	False
Tank Manual Gauge:	False
Tank Tightness:	False
Tank Inventory Control:	False
Tank ATG:	True
Tank Vapor Monitor:	False
Tank GW Monitor:	False
Tank Interstitial Dbl Walled:	False
Tank Interstitial Second Contain:	False
Tank Sir:	57478

KUM AND GO #964 (Continued) **U003427930**

Tank LD Other:	False
Tank LD Deferred:	False
Tank LD Not Listed:	False
Pipe Leak Detected:	False
Date of Last Tightness Test:	Not reported
Month Tracer Tight Survey:	False
Federal Regulated Tank:	True
AST:	False
Manifold:	True
Compartment:	False
Date Last Used:	Not reported
Close Date:	Not reported
Closure Status:	Not reported
Inert Material:	Not reported
Site Assessment:	False
Leak Detected:	False
Pipe Material:	Galvanized Steel
Pipe Mod Desc:	Cathodically Protected
Pipe Other Material:	Impressed current installed, tested and passed 9/24/98 C.P. passed 3/99, 12/28/01
Pipe Repaired:	False
Pipe Type Desc:	Pressurized
Pipe Auto Line Leak Detection:	True
Pipe Line Tightness:	True
Pipe Vapor Monitoring:	False
Pipe GW Monitoring:	False
Pipe Interstitial Dbl Walled:	False
Pipe Interstitial Sec Contain:	False
Pipe Sir:	True
Pipe LD Other:	False
Pipe LD Deferred:	False
Pipe LD Not Listed:	False
Piping Comments:	Not reported
LD Other Methods:	ATG 5/2/00, 4/28/01, 3/24/02, 5/27/02, 5/24/03 ALLD and line tested 7/30/01, 7/31/02, 7/29/03, 9/17/04 IC 4/30/01, 5/31/02, 5/31/03
Over Fill Installed:	True
Spill Installed:	True
Stamp Date:	2007-03-15 08:43:00
Small Delivery:	False
Tank Emer Gen:	False
Cathodically Protected: SAS	False
Cathodically Protected: ICS	True
Exterior Epoxy Coating:	False
Asphalt Coating:	False
Galvanized:	False
Double Wall Tank:	False
Interior Lining:	False
Polyethlene Tank Jacket:	False
Excavation Liner:	False
Earthen Dike with Liner:	False
Earthen Dike without Liner:	False
Concrete Dike with Liner:	False
Concrete Dike without Liner:	False
No Spill Diking:	False
Spill Ponds:	False
Spill Response:	False
CP_SAS_Date Last Tested:	Not reported

KUM AND GO #964 (Continued) **U003427930**

CP_ICS_Date Last Tested: 2007-07-10 00:00:00
IL Date Last Inspected: Not reported
Is Site Contaminated: False
Contamtd Site Priority Rank: False
Comments: Impressed current, ATG, spill and overfill all installed 9/98Impressed current, ATG, spill and overfill all installed 9/98Impressed current, ATG, spill and overfill all installed 9/98
Substance: Not reported

WY Financial Assurance:
Facility Id: 2470
Region: 1
Alt Facility Id: 0-002470
Phone: (307) 742-2198
Facility Desc.: Gas Station
Financial Assurance: 1
Self Insured: 1
Insurance: 0
Risk Retention Group: 0
Guarantee: 0
Surety Bond: 0
Letter Of Credit: 0
State Fund: 1
Trust Fund: 0
Fr Not Listed: 0
Comments: approx 55,000 gallons
Other Finance: 05: 06: 07: 08: 09: 09:
Other 1: Not reported

H51 **REX CLEANERS** **RCRA-CESQG** **1004804755**
570 N 3RD STREET, SUITE E **FINDS** **WY0000878900**
< 1/8 **LARAMIE, WY 82070**
1 ft.

Site 8 of 20 in cluster H

Relative: Higher

Actual: 7163 ft.

RCRA-CESQG:
Date form received by agency: 10/11/1994
Facility name: REX CLEANERS
Facility address: 570 N 3RD STREET, SUITE E
LARAMIE, WY 82070
EPA ID: WY0000878900
Mailing address: N 3RD STREET, SUITE E
LARAMIE, WY 82070
Contact: BONNIE MECIKALSKI
Contact address: 570 N 3RD STREET, SUITE E
LARAMIE, WY 82070
Contact country: US
Contact telephone: (307) 721-2156
Contact email: Not reported
EPA Region: 08
Classification: Conditionally Exempt Small Quantity Generator
Description: Handler: generates 100 kg or less of hazardous waste per calendar month, and accumulates 1000 kg or less of hazardous waste at any time; or generates 1 kg or less of acutely hazardous waste per calendar month, and accumulates at any time: 1 kg or less of acutely hazardous waste; or 100 kg or less of any residue or contaminated soil, waste or other debris resulting from the cleanup of a spill, into or on any

REX CLEANERS (Continued) **1004804755**

land or water, of acutely hazardous waste; or generates 100 kg or less of any residue or contaminated soil, waste or other debris resulting from the cleanup of a spill, into or on any land or water, of acutely hazardous waste during any calendar month, and accumulates at any time: 1 kg or less of acutely hazardous waste; or 100 kg or less of any residue or contaminated soil, waste or other debris resulting from the cleanup of a spill, into or on any land or water, of acutely hazardous waste

Owner/Operator Summary:

Owner/operator name:	BONNIE MECIKALSKI
Owner/operator address:	570 N 3RD STREET, SUITE E LARAMIE, WY 82070
Owner/operator country:	Not reported
Owner/operator telephone:	(307) 721-2156
Legal status:	Private
Owner/Operator Type:	Owner
Owner/Op start date:	Not reported
Owner/Op end date:	Not reported

Handler Activities Summary:

U.S. importer of hazardous waste:	No
Mixed waste (haz. and radioactive):	No
Recycler of hazardous waste:	No
Transporter of hazardous waste:	No
Treater, storer or disposer of HW:	No
Underground injection activity:	No
On-site burner exemption:	No
Furnace exemption:	No
Used oil fuel burner:	No
Used oil processor:	No
User oil refiner:	No
Used oil fuel marketer to burner:	No
Used oil Specification marketer:	No
Used oil transfer facility:	No
Used oil transporter:	No

Violation Status: No violations found

FINDS:

Registry ID: 110005271623

Environmental Interest/Information System

RCRAInfo is a national information system that supports the Resource Conservation and Recovery Act (RCRA) program through the tracking of events and activities related to facilities that generate, transport, and treat, store, or dispose of hazardous waste. RCRAInfo allows RCRA program staff to track the notification, permit, compliance, and corrective action activities required under RCRA.

H52 **EDR US Hist Auto Stat** **1015569222**
N/A

601 S 2ND ST
< 1/8 **LARAMIE, WY 82070**
1 ft.

Site 9 of 20 in cluster H

Relative:
Lower

Actual:
7160 ft.

EDR Historical Auto Stations:

Name:	AMERICAN CAR CARE CENTERS
Year:	2003
Address:	601 S 2ND ST
Name:	AMERICAN CAR CARE CENTERS
Year:	2008
Address:	601 S 2ND ST
Name:	AMERICAN CAR CARE CENTERS
Year:	2009
Address:	601 S 2ND ST

H53 **PLAINS TIRE AND BATTERY OF LARAMIE** **WY LTANKS** **U003427484**
601 SOUTH SECOND STREET **WY TANKS** **N/A**
< 1/8 **LARAMIE, WY 82070** **WY UST**
1 ft. **WY SHWF**
Site 10 of 20 in cluster H **WY RGA LUST**
WY Financial Assurance

Relative:
Lower

Actual:
7160 ft.

LTANKS:

Facility ID:	1159
Facility Status:	**UNRESOLVED CONTAMINATED SITE**
Priority:	467
CA:	YES

TANKS:

Facility Id:	0-001159
Tank Id:	1
Specification Description:	Steel - Unknown Specification
Pump Type Desc:	Pressurized
Date Installed:	11/10/1949
Cathodic Protection Sacrificial Anodes:	False
Cathodic Protection Impressed Current:	False
Emergency Power Generator:	False
Capacity:	500
Manual Tank Gauging:	False
Tank Tightness Testing:	False
Tank Inventory Control:	False
Tank Automatic Tank Gauging:	False
Tank Interstitial Monitoring:	False
Tank Statistical Inventory Reconciliation:	False
Tank Acoustic Sensing:	False
Tank Continuous In Tank Leak Detection System:	False
Tank Groundwater Monitoring:	False
Tank Vapor Monitoring:	False
Tank Type Id:	2
Tank Type Desc:	UST
Tank Status Desc:	Permanently Out of Use
Other Tank Leak Detection Method:	False
Ball Check Valve Overfill Device:	False
Overfill Alarm:	False
Butterfly Valve Overfill Device:	False

PLAINS TIRE AND BATTERY OF LARAMIE (Continued) **U003427484**

Exempt From Having An Overfill Device:	False
Piping Mechanical Automatic Line Leak Detector:	False
Piping Electronic Automatic Line Leak Detector:	False
Pressure Test:	False
Other Form Of Piping Leak Detection:	False
Piping Exempt From Leak Detection Requirements:	False
Piping Leak Detection Is A Type Not Listed:	True
Piping Is Bare Steel:	False
Piping Is Galvanized Steel:	False
Piping Is Fiberglass Reinforced Plastic:	False
Piping Is Copper:	False
Piping Is Flexible Plastic:	False
Piping Has A Sacrificial Anode Cp System:	False
Piping Is Double Wall:	False
Piping Is Secondarily Contained:	False
Pipe Sump Sensor:	False

Facility Id:	0-001159
Tank Id:	2
Specification Description:	Steel - Unknown Specification
Pump Type Desc:	Pressurized
Date Installed:	11/10/1949
Cathodic Protection Sacrificial Anodes:	False
Cathodic Protection Impressed Current:	False
Emergency Power Generator:	False
Capacity:	500
Manual Tank Gauging:	False
Tank Tightness Testing:	False
Tank Inventory Control:	False
Tank Automatic Tank Gauging:	False
Tank Interstitial Monitoring:	False
Tank Statistical Inventory Reconciliation:	False
Tank Acoustic Sensing:	False
Tank Continuous In Tank Leak Detection System:	False
Tank Groundwater Monitoring:	False
Tank Vapor Monitoring:	False
Tank Type Id:	2
Tank Type Desc:	UST
Tank Status Desc:	Permanently Out of Use
Other Tank Leak Detection Method:	False
Ball Check Valve Overfill Device:	False
Overfill Alarm:	False
Butterfly Valve Overfill Device:	False
Exempt From Having An Overfill Device:	False
Piping Mechanical Automatic Line Leak Detector:	False
Piping Electronic Automatic Line Leak Detector:	False
Pressure Test:	False
Other Form Of Piping Leak Detection:	False
Piping Exempt From Leak Detection Requirements:	False
Piping Leak Detection Is A Type Not Listed:	True
Piping Is Bare Steel:	False
Piping Is Galvanized Steel:	False
Piping Is Fiberglass Reinforced Plastic:	False
Piping Is Copper:	False
Piping Is Flexible Plastic:	False
Piping Has A Sacrificial Anode Cp System:	False
Piping Is Double Wall:	False

PLAINS TIRE AND BATTERY OF LARAMIE (Continued) **U003427484**

Piping Is Secondarily Contained:	False
Pipe Sump Sensor:	False

Facility Id:	0-001159
Tank Id:	3
Specification Description:	Steel - Unknown Specification
Pump Type Desc:	Pressurized
Date Installed:	11/10/1949
Cathodic Protection Sacrificial Anodes:	False
Cathodic Protection Impressed Current:	False
Emergency Power Generator:	False
Capacity:	500
Manual Tank Gauging:	False
Tank Tightness Testing:	False
Tank Inventory Control:	False
Tank Automatic Tank Gauging:	False
Tank Interstitial Monitoring:	False
Tank Statistical Inventory Reconciliation:	False
Tank Acoustic Sensing:	False
Tank Continuous In Tank Leak Detection System:	False
Tank Groundwater Monitoring:	False
Tank Vapor Monitoring:	False
Tank Type Id:	2
Tank Type Desc:	UST
Tank Status Desc:	Permanently Out of Use
Other Tank Leak Detection Method:	False
Ball Check Valve Overfill Device:	False
Overfill Alarm:	False
Butterfly Valve Overfill Device:	False
Exempt From Having An Overfill Device:	False
Piping Mechanical Automatic Line Leak Detector:	False
Piping Electronic Automatic Line Leak Detector:	False
Pressure Test:	False
Other Form Of Piping Leak Detection:	False
Piping Exempt From Leak Detection Requirements:	False
Piping Leak Detection Is A Type Not Listed:	True
Piping Is Bare Steel:	False
Piping Is Galvanized Steel:	False
Piping Is Fiberglass Reinforced Plastic:	False
Piping Is Copper:	False
Piping Is Flexible Plastic:	False
Piping Has A Sacrificial Anode Cp System:	False
Piping Is Double Wall:	False
Piping Is Secondarily Contained:	False
Pipe Sump Sensor:	False

UST:

Facility:

Facility Id:	1159
Alternate Facility Id:	0-001159
Desc Of Facility Type:	Other
Facility Notif Type:	3
Facility Phone:	Not reported
Lat/Long:	Not reported
Lat/Long (dms):	Not reported
Name In Cert Section Of The Notif Form:	Larry Nicholls

PLAINS TIRE AND BATTERY OF LARAMIE (Continued) **U003427484**

Title Of Owner Or Authorized Rep:	Not reported
Notification Form Signed Date:	May 31 2006 12:00AM
Tanks Located On Indian Lands:	No
Tanks Are Owned By Indian(s):	No
Indian Tribe Or Nation Name:	Not reported
Operator Name:	Not reported
Owner Id Number:	5015
Owner Name:	Larry and Vickie Nicholls, LLC
Owner Address:	895 North Main
OwnerZip:	40105
Owner Phone:	(435) 753-1851
Owner Fax:	(307) 745-9033
Date Of Last Inpsection:	Not reported
Interval (years):	Not reported
Inspection Due:	Not reported
Inspector:	Not reported
Name of Person Entering Data:	LOGIN PLEASE
Stamp Date:	Aug 7 2006 9:58AM
Annual Date:	Not reported
Date SPCC Signed:	Not reported
File Archived:	0
Fac File Scanned:	No
Date File Scanned:	Not reported

Facility Comments:	Oil and Gas Exploration
Facility Other:	05: 06: 07: 08: 09:
Owner Name:	Larry and Vickie Nicholls, LLC
Owner Address:	895 North Main
Owner Zip:	40105
Owner Phone:	(435) 753-1851
Owner Fax:	(307) 745-9033
Receipt Date From Facility Owner / Oper:	Not reported
Name of Person Entering Data:	Not reported

Tank ID:	1
Alt Tank ID:	1
Tank Status:	**POU**
Tank Capacity:	500
Substance:	Gasoline
Tank Material:	Unknown
Tank Mods Desc:	None
Tank Other Material:	Not reported
Tank Repaired:	False
Tank Manual Gauge:	False
Tank Tightness:	False
Tank Inventory Control:	False
Tank ATG:	False
Tank Vapor Monitor:	False
Tank GW Monitor:	False
Tank Interstitial Dbl Walled:	False
Tank Interstitial Second Contain:	False
Tank Sir:	40105
Tank LD Other:	False
Tank LD Deferred:	False
Tank LD Not Listed:	True
Pipe Leak Detected:	False
Date of Last Tightness Test:	Not reported

PLAINS TIRE AND BATTERY OF LARAMIE (Continued) **U003427484**

Month Tracer Tight Survey:	False
Federal Regulated Tank:	True
AST:	False
Manifold:	False
Compartment:	False
Date Last Used:	1989-11-08 00:00:00
Close Date:	1989-11-08 00:00:00
Closure Status:	Tank removed from ground
Inert Material:	None
Site Assessment:	True
Leak Detected:	True
Pipe Material:	Unknown
Pipe Mod Desc:	None
Pipe Other Material:	Not reported
Pipe Repaired:	False
Pipe Type Desc:	Pressurized
Pipe Auto Line Leak Detection:	False
Pipe Line Tightness:	False
Pipe Vapor Monitoring:	False
Pipe GW Monitoring:	False
Pipe Interstitial Dbl Walled:	False
Pipe Interstitial Sec Contain:	False
Pipe Sir:	False
Pipe LD Other:	False
Pipe LD Deferred:	False
Pipe LD Not Listed:	True
Piping Comments:	Not reported
LD Other Methods:	Not reported
Over Fill Installed:	False
Spill Installed:	False
Stamp Date:	Not reported
Small Delivery:	False
Tank Emer Gen:	False
Cathodically Protected: SAS	False
Cathodically Protected: ICS	False
Exterior Epoxy Coating:	False
Asphalt Coating:	False
Galvanized:	False
Double Wall Tank:	False
Interior Lining:	False
Polyethlene Tank Jacket:	False
Excavation Liner:	False
Earthen Dike with Liner:	False
Earthen Dike without Liner:	False
Concrete Dike with Liner:	False
Concrete Dike without Liner:	False
No Spill Diking:	False
Spill Ponds:	False
Spill Response:	False
CP_SAS_Date Last Tested:	Not reported
CP_ICS_Date Last Tested:	Not reported
IL Date Last Inspected:	Not reported
Is Site Contaminated:	False
Contamtd Site Priority Rank:	False
Comments:	Not reported
Substance:	Not reported

PLAINS TIRE AND BATTERY OF LARAMIE (Continued) **U003427484**

Tank ID:	2
Alt Tank ID:	2
Tank Status:	**POU**
Tank Capacity:	500
Substance:	Gasoline
Tank Material:	Unknown
Tank Mods Desc:	None
Tank Other Material:	Not reported
Tank Repaired:	False
Tank Manual Gauge:	False
Tank Tightness:	False
Tank Inventory Control:	False
Tank ATG:	False
Tank Vapor Monitor:	False
Tank GW Monitor:	False
Tank Interstitial Dbl Walled:	False
Tank Interstitial Second Contain:	False
Tank Sir:	40105
Tank LD Other:	False
Tank LD Deferred:	False
Tank LD Not Listed:	True
Pipe Leak Detected:	False
Date of Last Tightness Test:	Not reported
Month Tracer Tight Survey:	False
Federal Regulated Tank:	True
AST:	False
Manifold:	False
Compartment:	False
Date Last Used:	1989-11-08 00:00:00
Close Date:	1989-11-08 00:00:00
Closure Status:	Tank removed from ground
Inert Material:	None
Site Assessment:	True
Leak Detected:	False
Pipe Material:	Unknown
Pipe Mod Desc:	None
Pipe Other Material:	Not reported
Pipe Repaired:	False
Pipe Type Desc:	Pressurized
Pipe Auto Line Leak Detection:	False
Pipe Line Tightness:	False
Pipe Vapor Monitoring:	False
Pipe GW Monitoring:	False
Pipe Interstitial Dbl Walled:	False
Pipe Interstitial Sec Contain:	False
Pipe Sir:	False
Pipe LD Other:	False
Pipe LD Deferred:	False
Pipe LD Not Listed:	True
Piping Comments:	Not reported
LD Other Methods:	Not reported
Over Fill Installed:	False
Spill Installed:	False
Stamp Date:	Not reported
Small Delivery:	False
Tank Emer Gen:	False
Cathodically Protected: SAS	False

PLAINS TIRE AND BATTERY OF LARAMIE (Continued) **U003427484**

Cathodically Protected: ICS	False
Exterior Epoxy Coating:	False
Asphalt Coating:	False
Galvanized:	False
Double Wall Tank:	False
Interior Lining:	False
Polyethlene Tank Jacket:	False
Excavation Liner:	False
Earthen Dike with Liner:	False
Earthen Dike without Liner:	False
Concrete Dike with Liner:	False
Concrete Dike without Liner:	False
No Spill Diking:	False
Spill Ponds:	False
Spill Response:	False
CP_SAS_Date Last Tested:	Not reported
CP_ICS_Date Last Tested:	Not reported
IL Date Last Inspected:	Not reported
Is Site Contaminated:	False
Contamtd Site Priority Rank:	False
Comments:	Not reported
Substance:	Not reported

Tank ID:	3
Alt Tank ID:	3
Tank Status:	**POU**
Tank Capacity:	500
Substance:	Gasoline
Tank Material:	Unknown
Tank Mods Desc:	None
Tank Other Material:	Not reported
Tank Repaired:	False
Tank Manual Gauge:	False
Tank Tightness:	False
Tank Inventory Control:	False
Tank ATG:	False
Tank Vapor Monitor:	False
Tank GW Monitor:	False
Tank Interstitial Dbl Walled:	False
Tank Interstitial Second Contain:	False
Tank Sir:	40105
Tank LD Other:	False
Tank LD Deferred:	False
Tank LD Not Listed:	True
Pipe Leak Detected:	False
Date of Last Tightness Test:	Not reported
Month Tracer Tight Survey:	False
Federal Regulated Tank:	True
AST:	False
Manifold:	False
Compartment:	False
Date Last Used:	1989-11-08 00:00:00
Close Date:	1989-11-08 00:00:00
Closure Status:	Tank removed from ground
Inert Material:	None
Site Assessment:	True

PLAINS TIRE AND BATTERY OF LARAMIE (Continued) **U003427484**

Leak Detected:	False
Pipe Material:	Unknown
Pipe Mod Desc:	None
Pipe Other Material:	Not reported
Pipe Repaired:	False
Pipe Type Desc:	Pressurized
Pipe Auto Line Leak Detection:	False
Pipe Line Tightness:	False
Pipe Vapor Monitoring:	False
Pipe GW Monitoring:	False
Pipe Interstitial Dbl Walled:	False
Pipe Interstitial Sec Contain:	False
Pipe Sir:	False
Pipe LD Other:	False
Pipe LD Deferred:	False
Pipe LD Not Listed:	True
Piping Comments:	Not reported
LD Other Methods:	Not reported
Over Fill Installed:	False
Spill Installed:	False
Stamp Date:	Not reported
Small Delivery:	False
Tank Emer Gen:	False
Cathodically Protected: SAS	False
Cathodically Protected: ICS	False
Exterior Epoxy Coating:	False
Asphalt Coating:	False
Galvanized:	False
Double Wall Tank:	False
Interior Lining:	False
Polyethlene Tank Jacket:	False
Excavation Liner:	False
Earthen Dike with Liner:	False
Earthen Dike without Liner:	False
Concrete Dike with Liner:	False
Concrete Dike without Liner:	False
No Spill Diking:	False
Spill Ponds:	False
Spill Response:	False
CP_SAS_Date Last Tested:	Not reported
CP_ICS_Date Last Tested:	Not reported
IL Date Last Inspected:	Not reported
Is Site Contaminated:	False
Contamtd Site Priority Rank:	False
Comments:	Not reported
Substance:	Not reported

SHWF:

EPA Id:	WYR000003459
Facility Type:	Hazardous Waste Generator
Facility Status:	Active
Township:	Not reported
Section:	Not reported
Range:	Not reported
File #:	Not reported

PLAINS TIRE AND BATTERY OF LARAMIE (Continued) **U003427484**

RGA LUST:

2003	PLAINS TIRE & BATTERY	601 SOUTH SECOND STREET
2002	PLAINS TIRE & BATTERY	601 SOUTH SECOND STREET
2001	PLAINS TIRE & BATTERY	601 SOUTH SECOND STREET
2000	PLAINS TIRE & BATTERY	601 SOUTH SECOND STREET
1999	PLAINS TIRE & BATTERY	601 SOUTH SECOND STREET

WY Financial Assurance:

Facility Id:	1159
Region:	1
Alt Facility Id:	0-001159
Phone:	Not reported
Facility Desc.:	Other
Financial Assurance:	0
Self Insured:	0
Insurance:	0
Risk Retention Group:	0
Guarantee:	0
Surety Bond:	0
Letter Of Credit:	0
State Fund:	0
Trust Fund:	0
Fr Not Listed:	0
Comments:	6/12/03 bv Mr. Gilmore requested documentation of corrective action account/ust program, mailed 02 edition of DEQ Info & Site Act. Requests explanation on status of corrective action for 0-001159.
Other Finance:	05: 06: 07: 08: 09:
Other 1:	Not reported

H54 **LARAMIE AUTO PARTS CO.** **WY SHWF** **S108324263**
606 SOUTH SECOND STREET **N/A**
< 1/8 **LARAMIE, WY**
1 ft.

Site 11 of 20 in cluster H

Relative:
Lower

Actual:
7160 ft.

SHWF:

EPA Id:	WY0000102624
Facility Type:	Hazardous Waste Generator
Facility Status:	Active
Township:	Not reported
Section:	Not reported
Range:	Not reported
File #:	Not reported

H55 **EDR US Hist Auto Stat** **1015610062**
709 S 3RD ST **N/A**
< 1/8 **LARAMIE, WY 82070**
1 ft.

Site 12 of 20 in cluster H

Relative:
Higher

Actual:
7163 ft.

EDR Historical Auto Stations:

Name: GASAMAT INC
Year: 2003
Address: 709 S 3RD ST

Name: GASAMAT INC
Year: 2004
Address: 709 S 3RD ST

Name: GASAMAT CIGARETTE STORE CORP
Year: 2006
Address: 709 S 3RD ST

Name: GASAMAT OIL CORP OF COLORADO
Year: 2007
Address: 709 S 3RD ST

Name: GASAMAT OIL CORP OF COLORADO
Year: 2008
Address: 709 S 3RD ST

Name: GASAMAT
Year: 2009
Address: 709 S 3RD ST

Name: GASAMAT
Year: 2010
Address: 709 S 3RD ST

Name: GASAMAT
Year: 2011
Address: 709 S 3RD ST

Name: GASAMAT
Year: 2012
Address: 709 S 3RD ST

H56 **GASAMAT #205** **WY LTANKS** **U003428625**
709 SOUTH THIRD STREET **WY TANKS** **N/A**
< 1/8 **LARAMIE, WY 82070** **WY UST**
1 ft. **WY RGA LUST**
Site 13 of 20 in cluster H **WY Financial Assurance**

Relative:
Higher

Actual:
7163 ft.

LTANKS:

Facility ID: 547
Facility Status: UNRESOLVED CONTAMINATED SITE
Priority: 781
CA: YES

TANKS:

Facility Id: 0-000547
Tank Id: 1
Specification Description: Steel - Unknown Specification

GASAMAT #205 (Continued) **U003428625**

Pump Type Desc:	Pressurized
Date Installed:	12/01/1971
Cathodic Protection Sacrificial Anodes:	False
Cathodic Protection Impressed Current:	True
Emergency Power Generator:	False
Capacity:	7990
Manual Tank Gauging:	False
Tank Tightness Testing:	False
Tank Inventory Control:	True
Tank Automatic Tank Gauging:	True
Tank Interstitial Monitoring:	False
Tank Statistical Inventory Reconciliation:	False
Tank Acoustic Sensing:	False
Tank Continuous In Tank Leak Detection System:	False
Tank Groundwater Monitoring:	False
Tank Vapor Monitoring:	False
Tank Type Id:	2
Tank Type Desc:	UST
Tank Status Desc:	Currently In Use
Other Tank Leak Detection Method:	False
Ball Check Valve Overfill Device:	False
Overfill Alarm:	False
Butterfly Valve Overfill Device:	True
Exempt From Having An Overfill Device:	False
Piping Mechanical Automatic Line Leak Detector:	True
Piping Electronic Automatic Line Leak Detector:	False
Pressure Test:	True
Other Form Of Piping Leak Detection:	False
Piping Exempt From Leak Detection Requirements:	False
Piping Leak Detection Is A Type Not Listed:	False
Piping Is Bare Steel:	False
Piping Is Galvanized Steel:	False
Piping Is Fiberglass Reinforced Plastic:	True
Piping Is Copper:	False
Piping Is Flexible Plastic:	False
Piping Has A Sacrificial Anode Cp System:	False
Piping Is Double Wall:	True
Piping Is Secondarily Contained:	False
Pipe Sump Sensor:	False
Facility Id:	0-000547
Tank Id:	2
Specification Description:	Steel - Unknown Specification
Pump Type Desc:	Pressurized
Date Installed:	12/01/1971
Cathodic Protection Sacrificial Anodes:	False
Cathodic Protection Impressed Current:	True
Emergency Power Generator:	False
Capacity:	7990
Manual Tank Gauging:	False
Tank Tightness Testing:	False
Tank Inventory Control:	True
Tank Automatic Tank Gauging:	True
Tank Interstitial Monitoring:	False
Tank Statistical Inventory Reconciliation:	False
Tank Acoustic Sensing:	False
Tank Continuous In Tank Leak Detection System:	False

GASAMAT #205 (Continued) **U003428625**

Tank Groundwater Monitoring:	False
Tank Vapor Monitoring:	False
Tank Type Id:	2
Tank Type Desc:	UST
Tank Status Desc:	Currently In Use
Other Tank Leak Detection Method:	False
Ball Check Valve Overfill Device:	False
Overfill Alarm:	False
Butterfly Valve Overfill Device:	False
Exempt From Having An Overfill Device:	False
Piping Mechanical Automatic Line Leak Detector:	True
Piping Electronic Automatic Line Leak Detector:	False
Pressure Test:	True
Other Form Of Piping Leak Detection:	False
Piping Exempt From Leak Detection Requirements:	False
Piping Leak Detection Is A Type Not Listed:	False
Piping Is Bare Steel:	False
Piping Is Galvanized Steel:	False
Piping Is Fiberglass Reinforced Plastic:	True
Piping Is Copper:	False
Piping Is Flexible Plastic:	False
Piping Has A Sacrificial Anode Cp System:	False
Piping Is Double Wall:	True
Piping Is Secondarily Contained:	False
Pipe Sump Sensor:	False

Facility Id:	0-000547
Tank Id:	3
Specification Description:	Steel - Unknown Specification
Pump Type Desc:	Pressurized
Date Installed:	12/01/1971
Cathodic Protection Sacrificial Anodes:	False
Cathodic Protection Impressed Current:	True
Emergency Power Generator:	False
Capacity:	7990
Manual Tank Gauging:	False
Tank Tightness Testing:	False
Tank Inventory Control:	True
Tank Automatic Tank Gauging:	True
Tank Interstitial Monitoring:	False
Tank Statistical Inventory Reconciliation:	False
Tank Acoustic Sensing:	False
Tank Continuous In Tank Leak Detection System:	False
Tank Groundwater Monitoring:	False
Tank Vapor Monitoring:	False
Tank Type Id:	2
Tank Type Desc:	UST
Tank Status Desc:	Currently In Use
Other Tank Leak Detection Method:	False
Ball Check Valve Overfill Device:	False
Overfill Alarm:	False
Butterfly Valve Overfill Device:	False
Exempt From Having An Overfill Device:	False
Piping Mechanical Automatic Line Leak Detector:	True
Piping Electronic Automatic Line Leak Detector:	False
Pressure Test:	True
Other Form Of Piping Leak Detection:	False

GASAMAT #205 (Continued) **U003428625**

Piping Exempt From Leak Detection Requirements:	False
Piping Leak Detection Is A Type Not Listed:	False
Piping Is Bare Steel:	False
Piping Is Galvanized Steel:	False
Piping Is Fiberglass Reinforced Plastic:	True
Piping Is Copper:	False
Piping Is Flexible Plastic:	False
Piping Has A Sacrificial Anode Cp System:	False
Piping Is Double Wall:	True
Piping Is Secondarily Contained:	False
Pipe Sump Sensor:	False

Facility Id:	0-000547
Tank Id:	4
Specification Description:	Steel - Unknown Specification
Pump Type Desc:	Pressurized
Date Installed:	12/01/1971
Cathodic Protection Sacrificial Anodes:	False
Cathodic Protection Impressed Current:	True
Emergency Power Generator:	False
Capacity:	7990
Manual Tank Gauging:	False
Tank Tightness Testing:	False
Tank Inventory Control:	True
Tank Automatic Tank Gauging:	True
Tank Interstitial Monitoring:	False
Tank Statistical Inventory Reconciliation:	False
Tank Acoustic Sensing:	False
Tank Continuous In Tank Leak Detection System:	False
Tank Groundwater Monitoring:	False
Tank Vapor Monitoring:	False
Tank Type Id:	2
Tank Type Desc:	UST
Tank Status Desc:	Currently In Use
Other Tank Leak Detection Method:	False
Ball Check Valve Overfill Device:	False
Overfill Alarm:	False
Butterfly Valve Overfill Device:	False
Exempt From Having An Overfill Device:	False
Piping Mechanical Automatic Line Leak Detector:	True
Piping Electronic Automatic Line Leak Detector:	False
Pressure Test:	True
Other Form Of Piping Leak Detection:	False
Piping Exempt From Leak Detection Requirements:	False
Piping Leak Detection Is A Type Not Listed:	False
Piping Is Bare Steel:	False
Piping Is Galvanized Steel:	False
Piping Is Fiberglass Reinforced Plastic:	True
Piping Is Copper:	False
Piping Is Flexible Plastic:	False
Piping Has A Sacrificial Anode Cp System:	False
Piping Is Double Wall:	True
Piping Is Secondarily Contained:	False
Pipe Sump Sensor:	False

UST:

GASAMAT #205 (Continued) **U003428625**

Facility:

Facility Id:	547
Alternate Facility Id:	0-000547
Desc Of Facility Type:	Gas Station
Facility Notif Type:	2
Facility Phone:	(307) 742-5229
Lat/Long:	Not reported
Lat/Long (dms):	Not reported
Name In Cert Section Of The Notif Form:	Gregory J. O'Donnell
Title Of Owner Or Authorized Rep:	Supervisor
Notification Form Signed Date:	Jun 20 2006 12:00AM
Tanks Located On Indian Lands:	No
Tanks Are Owned By Indian(s):	No
Indian Tribe Or Nation Name:	Not reported
Operator Name:	Not reported
Owner Id Number:	871
Owner Name:	Gasamat Oil Corp of Colorado
Owner Address:	5303 Spine Rd., Unit 101
OwnerZip:	38766 3330
Owner Phone:	(303) 442-2520
Owner Fax:	(303) 442-0930
Date Of Last Inpsection:	Mar 9 2007 12:00AM
Interval (years):	2
Inspection Due:	Mar 9 2009 12:00AM
Inspector:	OGILBR
Name of Person Entering Data:	OGILBR
Stamp Date:	Nov 2 2007 2:24PM
Annual Date:	Sep 10 2007 12:00AM
Date SPCC Signed:	Not reported
File Archived:	0
Fac File Scanned:	No
Date File Scanned:	Not reported

Facility Comments: 05: 06: 07: 08: 09:
Facility Other: ster This facility turned over to the EPA as of 12/99 Non-payment of fees-no longer eliigible for site program.

Owner Name:	Gasamat Oil Corp of Colorado
Owner Address:	5303 Spine Rd., Unit 101
Owner Zip:	38766 3330
Owner Phone:	(303) 442-2520
Owner Fax:	(303) 442-0930
Receipt Date From Facility Owner / Oper:	Not reported
Name of Person Entering Data:	OGILBR

Tank ID:	1
Alt Tank ID:	1
Tank Status:	**CIU**
Tank Capacity:	7990
Substance:	Gasoline
Tank Material:	Steel
Tank Mods Desc:	Lined Interior
Tank Other Material:	CP tested and passed 5/24/99 CP tested 5/31/00; 6/26/01, 4/29/02, 11/4/02, 12/18/03, 12/29/04
Tank Repaired:	False
Tank Manual Gauge:	False
Tank Tightness:	False
Tank Inventory Control:	True

GASAMAT #205 (Continued) **U003428625**

Tank ATG:	True
Tank Vapor Monitor:	False
Tank GW Monitor:	False
Tank Interstitial Dbl Walled:	False
Tank Interstitial Second Contain:	False
Tank Sir:	38766 3330
Tank LD Other:	False
Tank LD Deferred:	False
Tank LD Not Listed:	False
Pipe Leak Detected:	False
Date of Last Tightness Test:	Not reported
Month Tracer Tight Survey:	False
Federal Regulated Tank:	True
AST:	False
Manifold:	True
Compartment:	False
Date Last Used:	Not reported
Close Date:	Not reported
Closure Status:	Not reported
Inert Material:	Not reported
Site Assessment:	False
Leak Detected:	False
Pipe Material:	Fiberglass Reinforced Plastic
Pipe Mod Desc:	Cathodically Protected
Pipe Other Material:	CP tested and passed 5/24/99 CP tested 5/31/00; 6/26/01, 4/29/02 Pipe replaced with double wall and total containment 11/02
Pipe Repaired:	False
Pipe Type Desc:	Pressurized
Pipe Auto Line Leak Detection:	True
Pipe Line Tightness:	False
Pipe Vapor Monitoring:	False
Pipe GW Monitoring:	False
Pipe Interstitial Dbl Walled:	False
Pipe Interstitial Sec Contain:	False
Pipe Sir:	False
Pipe LD Other:	False
Pipe LD Deferred:	False
Pipe LD Not Listed:	False
Piping Comments:	Not reported
LD Other Methods:	Interstitial and self contained lines 11/6/02, 12/18/03 ATG 2/4/03, 12/18/03, 12/29/04 TTT done at lining LTT/LD 12/29/04
Over Fill Installed:	True
Spill Installed:	True
Stamp Date:	2007-11-02 15:38:00
Small Delivery:	False
Tank Emer Gen:	False
Cathodically Protected: SAS	False
Cathodically Protected: ICS	True
Exterior Epoxy Coating:	False
Asphalt Coating:	True
Galvanized:	False
Double Wall Tank:	False
Interior Lining:	True
Polyethlene Tank Jacket:	False
Excavation Liner:	False
Earthen Dike with Liner:	False
Earthen Dike without Liner:	False

GASAMAT #205 (Continued) **U003428625**

Concrete Dike with Liner:	False
Concrete Dike without Liner:	False
No Spill Diking:	False
Spill Ponds:	False
Spill Response:	False
CP_SAS_Date Last Tested:	Not reported
CP_ICS_Date Last Tested:	2007-09-10 00:00:00
IL Date Last Inspected:	2002-04-29 00:00:00
Is Site Contaminated:	False
Contamtd Site Priority Rank:	True
Comments:	1 & 2 manifolded1 & 2 manifolded Lines replaced/tested 11/6/02
Substance:	Not reported

Tank ID:	2
Alt Tank ID:	2
Tank Status:	**CIU**
Tank Capacity:	7990
Substance:	Gasoline
Tank Material:	Steel
Tank Mods Desc:	None
Tank Other Material:	CP tested and passed 5/24/99 CP tested 5/31/00; 6/26/01, 4/29/02, 11/6/02
Tank Repaired:	False
Tank Manual Gauge:	False
Tank Tightness:	False
Tank Inventory Control:	True
Tank ATG:	True
Tank Vapor Monitor:	False
Tank GW Monitor:	False
Tank Interstitial Dbl Walled:	False
Tank Interstitial Second Contain:	False
Tank Sir:	38766 3330
Tank LD Other:	False
Tank LD Deferred:	False
Tank LD Not Listed:	False
Pipe Leak Detected:	False
Date of Last Tightness Test:	Not reported
Month Tracer Tight Survey:	False
Federal Regulated Tank:	True
AST:	False
Manifold:	True
Compartment:	False
Date Last Used:	Not reported
Close Date:	Not reported
Closure Status:	Not reported
Inert Material:	Not reported
Site Assessment:	False
Leak Detected:	False
Pipe Material:	Fiberglass Reinforced Plastic
Pipe Mod Desc:	Cathodically Protected
Pipe Other Material:	CP tested and passed 5/24/99 CP tested 5/31/00; 6/26/01, 4/29/02 Lines replaced 11/6/02
Pipe Repaired:	False
Pipe Type Desc:	Pressurized
Pipe Auto Line Leak Detection:	True
Pipe Line Tightness:	False

GASAMAT #205 (Continued) **U003428625**

Pipe Vapor Monitoring:	False
Pipe GW Monitoring:	False
Pipe Interstitial Dbl Walled:	False
Pipe Interstitial Sec Contain:	False
Pipe Sir:	False
Pipe LD Other:	False
Pipe LD Deferred:	False
Pipe LD Not Listed:	False
Piping Comments:	Not reported
LD Other Methods:	Interstitial and self contained lines 11/6/02, 12/18/03 ATG 2/4/03, 12/18/03 TTT at lining
Over Fill Installed:	True
Spill Installed:	True
Stamp Date:	2003-12-23 13:13:00
Small Delivery:	False
Tank Emer Gen:	False
Cathodically Protected: SAS	False
Cathodically Protected: ICS	True
Exterior Epoxy Coating:	False
Asphalt Coating:	True
Galvanized:	False
Double Wall Tank:	False
Interior Lining:	True
Polyethlene Tank Jacket:	False
Excavation Liner:	False
Earthen Dike with Liner:	False
Earthen Dike without Liner:	False
Concrete Dike with Liner:	False
Concrete Dike without Liner:	False
No Spill Diking:	False
Spill Ponds:	False
Spill Response:	False
CP_SAS_Date Last Tested:	Not reported
CP_ICS_Date Last Tested:	2007-09-10 00:00:00
IL Date Last Inspected:	2002-04-29 00:00:00
Is Site Contaminated:	False
Contamtd Site Priority Rank:	True
Comments:	1 & 2 manifolded1 & 2 manifolded Lines replaced/tested 11/6/02
Substance:	Not reported

Tank ID:	3
Alt Tank ID:	3
Tank Status:	**CIU**
Tank Capacity:	7990
Substance:	Gasoline
Tank Material:	Steel
Tank Mods Desc:	None
Tank Other Material:	CP tested and passed 5/24/99 CP tested 5/31/00; 6/26/01, 4/29/02, 12/18/03
Tank Repaired:	False
Tank Manual Gauge:	False
Tank Tightness:	False
Tank Inventory Control:	True
Tank ATG:	True
Tank Vapor Monitor:	False
Tank GW Monitor:	False

GASAMAT #205 (Continued) **U003428625**

Tank Interstitial Dbl Walled:	False
Tank Interstitial Second Contain:	False
Tank Sir:	38766 3330
Tank LD Other:	False
Tank LD Deferred:	False
Tank LD Not Listed:	False
Pipe Leak Detected:	False
Date of Last Tightness Test:	Not reported
Month Tracer Tight Survey:	False
Federal Regulated Tank:	True
AST:	False
Manifold:	False
Compartment:	False
Date Last Used:	Not reported
Close Date:	Not reported
Closure Status:	Not reported
Inert Material:	Not reported
Site Assessment:	False
Leak Detected:	False
Pipe Material:	Fiberglass Reinforced Plastic
Pipe Mod Desc:	Cathodically Protected
Pipe Other Material:	CP tested and passed 5/24/99 CP tested 5/31/00; 6/26/01, 4/29/02, 11/6/02
Pipe Repaired:	False
Pipe Type Desc:	Pressurized
Pipe Auto Line Leak Detection:	True
Pipe Line Tightness:	False
Pipe Vapor Monitoring:	False
Pipe GW Monitoring:	False
Pipe Interstitial Dbl Walled:	False
Pipe Interstitial Sec Contain:	False
Pipe Sir:	False
Pipe LD Other:	False
Pipe LD Deferred:	False
Pipe LD Not Listed:	False
Piping Comments:	Not reported
LD Other Methods:	Interstitial and self contained lines 11/6/02, 12/18/03 ATG 2/4/03, 12/18/03, 12/18/03 TTT at lining
Over Fill Installed:	True
Spill Installed:	True
Stamp Date:	2003-12-23 13:14:00
Small Delivery:	False
Tank Emer Gen:	False
Cathodically Protected: SAS	False
Cathodically Protected: ICS	True
Exterior Epoxy Coating:	False
Asphalt Coating:	True
Galvanized:	False
Double Wall Tank:	False
Interior Lining:	True
Polyethlene Tank Jacket:	False
Excavation Liner:	False
Earthen Dike with Liner:	False
Earthen Dike without Liner:	False
Concrete Dike with Liner:	False
Concrete Dike without Liner:	False
No Spill Diking:	False

GASAMAT #205 (Continued) **U003428625**

Spill Ponds:	False
Spill Response:	False
CP_SAS_Date Last Tested:	Not reported
CP_ICS_Date Last Tested:	2007-09-10 00:00:00
IL Date Last Inspected:	2002-04-29 00:00:00
Is Site Contaminated:	False
Contamtd Site Priority Rank:	True
Comments:	1 & 2 manifolded1 & 2 manifolded Lines replaced/tested 11/6/02
Substance:	Not reported

Tank ID:	4
Alt Tank ID:	4
Tank Status:	**CIU**
Tank Capacity:	7990
Substance:	Gasoline
Tank Material:	Steel
Tank Mods Desc:	None
Tank Other Material:	CP tested and passed 5/24/99 CP tested 5/31/00; 6/26/01, 4/29/02, 11/6/02, 12/18/03
Tank Repaired:	False
Tank Manual Gauge:	False
Tank Tightness:	False
Tank Inventory Control:	True
Tank ATG:	True
Tank Vapor Monitor:	False
Tank GW Monitor:	False
Tank Interstitial Dbl Walled:	False
Tank Interstitial Second Contain:	False
Tank Sir:	38766 3330
Tank LD Other:	False
Tank LD Deferred:	False
Tank LD Not Listed:	False
Pipe Leak Detected:	False
Date of Last Tightness Test:	Not reported
Month Tracer Tight Survey:	False
Federal Regulated Tank:	True
AST:	False
Manifold:	False
Compartment:	False
Date Last Used:	Not reported
Close Date:	Not reported
Closure Status:	Not reported
Inert Material:	Not reported
Site Assessment:	False
Leak Detected:	False
Pipe Material:	Fiberglass Reinforced Plastic
Pipe Mod Desc:	Cathodically Protected
Pipe Other Material:	CP tested and passed 5/24/99 CP tested 5/31/00; 6/26/01, 4/29/02
Pipe Repaired:	False
Pipe Type Desc:	Pressurized
Pipe Auto Line Leak Detection:	False
Pipe Line Tightness:	True
Pipe Vapor Monitoring:	False
Pipe GW Monitoring:	False
Pipe Interstitial Dbl Walled:	False
Pipe Interstitial Sec Contain:	False

GASAMAT #205 (Continued) **U003428625**

Pipe Sir:	False
Pipe LD Other:	False
Pipe LD Deferred:	False
Pipe LD Not Listed:	False
Piping Comments:	Not reported
LD Other Methods:	New DW Fiberglass lines 11/6/02, 12/18/03 ATG 2/4/03 TTT at lining
Over Fill Installed:	True
Spill Installed:	True
Stamp Date:	2003-12-23 13:23:00
Small Delivery:	False
Tank Emer Gen:	False
Cathodically Protected: SAS	False
Cathodically Protected: ICS	True
Exterior Epoxy Coating:	False
Asphalt Coating:	True
Galvanized:	False
Double Wall Tank:	False
Interior Lining:	True
Polyethlene Tank Jacket:	False
Excavation Liner:	False
Earthen Dike with Liner:	False
Earthen Dike without Liner:	False
Concrete Dike with Liner:	False
Concrete Dike without Liner:	False
No Spill Diking:	False
Spill Ponds:	False
Spill Response:	False
CP_SAS_Date Last Tested:	Not reported
CP_ICS_Date Last Tested:	2007-09-10 00:00:00
IL Date Last Inspected:	2002-04-29 00:00:00
Is Site Contaminated:	False
Contamtd Site Priority Rank:	True
Comments:	1 & 2 manifolded1 & 2 manifolded Lines replaced/tested 11/6/02
Substance:	Not reported

RGA LUST:

2003	GASAMAT #205	709 SOUTH THIRD STREET
2002	GASAMAT #205	709 SOUTH THIRD STREET
2001	GASAMAT #205	709 SOUTH THIRD STREET
2000	GASAMAT #205	709 SOUTH THIRD STREET
1999	GASAMAT #205	709 SOUTH THIRD STREET

WY Financial Assurance:

Facility Id:	547
Region:	1
Alt Facility Id:	0-000547
Phone:	(307) 742-5229
Facility Desc.:	Gas Station
Financial Assurance:	1
Self Insured:	1
Insurance:	0
Risk Retention Group:	0

GASAMAT #205 (Continued) **U003428625**

Guarantee:	0
Surety Bond:	0
Letter Of Credit:	0
State Fund:	1
Trust Fund:	0
Fr Not Listed:	0
Comments:	8/27/02-caller complained that bought gas at this gasamat this am and car stopped working shortly afterward. Repair said that lines blocked with rust particles and water. JLL
Other Finance:	05: 01-01-1989 06: 07: 08: 09: 3000000 09: 3000000
Other 1:	05: 01-01-1989 06: 07: 08: 09: 3000000

I57 **WARREN'S REPAIR & TOWING** **RCRA NonGen / NLR** **1014922274**
721 S. 3RD **WYR000211243**
< 1/8 **LARAMIE, WY 82070**
1 ft.

Site 1 of 6 in cluster I

Relative:
Higher

Actual:
7163 ft.

RCRA NonGen / NLR:

Date form received by agency:	07/13/2011
Facility name:	WARREN'S REPAIR & TOWING
Facility address:	721 S. 3RD LARAMIE, WY 82070
EPA ID:	WYR000211243
Contact:	Not reported
Contact address:	Not reported Not reported
Contact country:	US
Contact telephone:	Not reported
Contact email:	Not reported
EPA Region:	08
Land type:	Facility is not located on Indian land. Additional information is not known.
Classification:	Non-Generator
Description:	Handler: Non-Generators do not presently generate hazardous waste

Handler Activities Summary:

U.S. importer of hazardous waste:	No
Mixed waste (haz. and radioactive):	No
Recycler of hazardous waste:	No
Transporter of hazardous waste:	No
Treater, storer or disposer of HW:	No
Underground injection activity:	No
On-site burner exemption:	No
Furnace exemption:	No
Used oil fuel burner:	No
Used oil processor:	No
User oil refiner:	No
Used oil fuel marketer to burner:	No
Used oil Specification marketer:	No
Used oil transfer facility:	No
Used oil transporter:	No

Facility Has Received Notices of Violations:

Regulation violated:	Not reported
Area of violation:	Used Oil - Generators
Date violation determined:	07/07/2011
Date achieved compliance:	07/07/2011

WARREN'S REPAIR & TOWING (Continued) **1014922274**

Violation lead agency: State
Enforcement action: Not reported
Enforcement action date: Not reported
Enf. disposition status: Not reported
Enf. disp. status date: Not reported
Enforcement lead agency: Not reported
Proposed penalty amount: Not reported
Final penalty amount: Not reported
Paid penalty amount: Not reported

Evaluation Action Summary:
Evaluation date: 07/07/2011
Evaluation: COMPLIANCE EVALUATION INSPECTION ON-SITE
Area of violation: Used Oil - Generators
Date achieved compliance: 07/07/2011
Evaluation lead agency: State

I58 **EDR US Hist Auto Stat** **1015615787**
721 S 3RD ST **N/A**
< 1/8 **LARAMIE, WY 82070**
1 ft.

Site 2 of 6 in cluster I

Relative:
Higher

Actual:
7163 ft.

EDR Historical Auto Stations:

Name: WARRENS AUTO REPAIR
Year: 1999
Address: 721 S 3RD ST

Name: WARRENS AUTO REPAIR
Year: 2000
Address: 721 S 3RD ST

Name: WARRENS AUTO REPAIR
Year: 2001
Address: 721 S 3RD ST

Name: WARRENS AUTO REPAIR
Year: 2002
Address: 721 S 3RD ST

Name: WARRENS AUTO REPAIR
Year: 2003
Address: 721 S 3RD ST

Name: WARRENS REPAIR & TOWING
Year: 2007
Address: 721 S 3RD ST

Name: WARRENS AUTO REPAIR
Year: 2008
Address: 721 S 3RD ST

Name: WARRENS REPAIR & TOWING
Year: 2009
Address: 721 S 3RD ST

Name: WARRENS REPAIR
Year: 2012

(Continued) **1015615787**

Address: 721 S 3RD ST

I59 **WARRENS REPAIR & TOWING** **WY SHWF** **S111226630**
721 S. 3RD STREET **N/A**
< 1/8 **LARAMIE, WY 82070**
1 ft.

Site 3 of 6 in cluster I

Relative: Higher

Actual: 7163 ft.

SHWF:
EPA Id: WYR000211243
Facility Type: Haz Waste & Used Oil Generator
Facility Status: Active
Township: Not reported
Section: Not reported
Range: Not reported
File #: Not reported

H60 **EDR US Hist Auto Stat** **1015579556**
620 S 3RD ST **N/A**
< 1/8 **LARAMIE, WY 82070**
1 ft.

Site 14 of 20 in cluster H

Relative: Higher

Actual: 7163 ft.

EDR Historical Auto Stations:
Name: KENS MUFFLER SHOP
Year: 2001
Address: 620 S 3RD ST

Name: RCB AUTO SERVICE
Year: 2009
Address: 620 S 3RD ST

Name: RCB AUTO SVC
Year: 2010
Address: 620 S 3RD ST

Name: RCB AUTO SERVICE INC
Year: 2011
Address: 620 S 3RD ST

Name: RCB AUTO SERVICE
Year: 2012
Address: 620 S 3RD ST

H61 **LARAMIE AUTO PARTS CO** **RCRA-CESQG** **1004804746**
606 SOUTH SECOND ST **FINDS** **WY0000102624**
< 1/8 **LARAMIE, WY 82070**
1 ft.

Site 15 of 20 in cluster H

Relative: Lower

Actual: 7160 ft.

RCRA-CESQG:
Date form received by agency: 01/21/1994
Facility name: LARAMIE AUTO PARTS CO
Facility address: 606 SOUTH SECOND ST
LARAMIE, WY 820703975

LARAMIE AUTO PARTS CO (Continued) **1004804746**

EPA ID:	WY0000102624
Mailing address:	SOUTH SECOND ST LARAMIE, WY 820703975
Contact:	GRAIG NOREEN
Contact address:	606 SOUTH SECOND ST LARAMIE, WY 820703975
Contact country:	US
Contact telephone:	(307) 745-4868
Contact email:	Not reported
EPA Region:	08
Classification:	Conditionally Exempt Small Quantity Generator
Description:	Handler: generates 100 kg or less of hazardous waste per calendar month, and accumulates 1000 kg or less of hazardous waste at any time; or generates 1 kg or less of acutely hazardous waste per calendar month, and accumulates at any time: 1 kg or less of acutely hazardous waste; or 100 kg or less of any residue or contaminated soil, waste or other debris resulting from the cleanup of a spill, into or on any land or water, of acutely hazardous waste; or generates 100 kg or less of any residue or contaminated soil, waste or other debris resulting from the cleanup of a spill, into or on any land or water, of acutely hazardous waste during any calendar month, and accumulates at any time: 1 kg or less of acutely hazardous waste; or 100 kg or less of any residue or contaminated soil, waste or other debris resulting from the cleanup of a spill, into or on any land or water, of acutely hazardous waste

Owner/Operator Summary:

Owner/operator name:	LAVERN HAMRE
Owner/operator address:	606 SOUTH SECOND ST LARAMIE, WY 82070
Owner/operator country:	Not reported
Owner/operator telephone:	(307) 745-4868
Legal status:	Private
Owner/Operator Type:	Owner
Owner/Op start date:	Not reported
Owner/Op end date:	Not reported

Handler Activities Summary:

U.S. importer of hazardous waste:	No
Mixed waste (haz. and radioactive):	No
Recycler of hazardous waste:	No
Transporter of hazardous waste:	No
Treater, storer or disposer of HW:	No
Underground injection activity:	No
On-site burner exemption:	No
Furnace exemption:	No
Used oil fuel burner:	No
Used oil processor:	No
User oil refiner:	No
Used oil fuel marketer to burner:	No
Used oil Specification marketer:	No
Used oil transfer facility:	No
Used oil transporter:	No

Violation Status: No violations found

LARAMIE AUTO PARTS CO (Continued) **1004804746**

FINDS:

Registry ID: 110005271222

Environmental Interest/Information System
RCRAInfo is a national information system that supports the Resource Conservation and Recovery Act (RCRA) program through the tracking of events and activities related to facilities that generate, transport, and treat, store, or dispose of hazardous waste. RCRAInfo allows RCRA program staff to track the notification, permit, compliance, and corrective action activities required under RCRA.

H62 **KENS MUFFLER SHOP, INC.** **WY LTANKS** **U003428609**
620 SOUTH THIRD **WY TANKS** **N/A**
< 1/8 **LARAMIE, WY 82070** **WY UST**
1 ft. **WY RGA LUST**
Site 16 of 20 in cluster H **WY Financial Assurance**

Relative: Higher

Actual: 7163 ft.

LTANKS:
Facility ID: 5055
Facility Status: UNRESOLVED CONTAMINATED SITE
Priority: 641
CA: YES

TANKS:

Facility Id:	0-005055
Tank Id:	1
Specification Description:	Steel - Unknown Specification
Pump Type Desc:	Gravity Feed
Date Installed:	01/01/1965
Cathodic Protection Sacrificial Anodes:	False
Cathodic Protection Impressed Current:	False
Emergency Power Generator:	False
Capacity:	500
Manual Tank Gauging:	False
Tank Tightness Testing:	False
Tank Inventory Control:	False
Tank Automatic Tank Gauging:	False
Tank Interstitial Monitoring:	False
Tank Statistical Inventory Reconciliation:	False
Tank Acoustic Sensing:	False
Tank Continuous In Tank Leak Detection System:	False
Tank Groundwater Monitoring:	False
Tank Vapor Monitoring:	False
Tank Type Id:	2
Tank Type Desc:	UST
Tank Status Desc:	Permanently Out of Use
Other Tank Leak Detection Method:	False
Ball Check Valve Overfill Device:	False
Overfill Alarm:	False
Butterfly Valve Overfill Device:	False
Exempt From Having An Overfill Device:	False
Piping Mechanical Automatic Line Leak Detector:	False
Piping Electronic Automatic Line Leak Detector:	False
Pressure Test:	False
Other Form Of Piping Leak Detection:	False

KENS MUFFLER SHOP, INC. (Continued) **U003428609**

Piping Exempt From Leak Detection Requirements:	False
Piping Leak Detection Is A Type Not Listed:	True
Piping Is Bare Steel:	False
Piping Is Galvanized Steel:	False
Piping Is Fiberglass Reinforced Plastic:	False
Piping Is Copper:	False
Piping Is Flexible Plastic:	False
Piping Has A Sacrificial Anode Cp System:	False
Piping Is Double Wall:	False
Piping Is Secondarily Contained:	False
Pipe Sump Sensor:	False

UST:

Facility:

Facility Id:	5055
Alternate Facility Id:	0-005055
Desc Of Facility Type:	Not Listed
Facility Notif Type:	3
Facility Phone:	Not reported
Lat/Long:	Not reported
Lat/Long (dms):	Not reported
Name In Cert Section Of The Notif Form:	Sue Reynolds
Title Of Owner Or Authorized Rep:	Owner-President
Notification Form Signed Date:	Jun 15 1994 12:00AM
Tanks Located On Indian Lands:	No
Tanks Are Owned By Indian(s):	No
Indian Tribe Or Nation Name:	Not reported
Operator Name:	Not reported
Owner Id Number:	3003
Owner Name:	Ken and Sue Reynolds
Owner Address:	2250 Terry Lk Road
OwnerZip:	38853
Owner Phone:	(970) 493-5038
Owner Fax:	Not reported
Date Of Last Inpsection:	Not reported
Interval (years):	Not reported
Inspection Due:	Not reported
Inspector:	Not reported
Name of Person Entering Data:	JEN
Stamp Date:	Aug 9 1994 12:00AM
Annual Date:	Not reported
Date SPCC Signed:	Not reported
File Archived:	0
Fac File Scanned:	No
Date File Scanned:	Not reported

Facility Comments:	Not reported
Facility Other:	Not reported
Owner Name:	Ken and Sue Reynolds
Owner Address:	2250 Terry Lk Road
Owner Zip:	38853
Owner Phone:	(970) 493-5038
Owner Fax:	Not reported
Receipt Date From Facility Owner / Oper:	Not reported
Name of Person Entering Data:	JEN

KENS MUFFLER SHOP, INC. (Continued) **U003428609**

Tank ID:	1
Alt Tank ID:	1
Tank Status:	**POU**
Tank Capacity:	500
Substance:	Used Oil
Tank Material:	Steel
Tank Mods Desc:	None
Tank Other Material:	Not reported
Tank Repaired:	False
Tank Manual Gauge:	False
Tank Tightness:	False
Tank Inventory Control:	False
Tank ATG:	False
Tank Vapor Monitor:	False
Tank GW Monitor:	False
Tank Interstitial Dbl Walled:	False
Tank Interstitial Second Contain:	False
Tank Sir:	38853
Tank LD Other:	False
Tank LD Deferred:	False
Tank LD Not Listed:	True
Pipe Leak Detected:	False
Date of Last Tightness Test:	Not reported
Month Tracer Tight Survey:	False
Federal Regulated Tank:	True
AST:	False
Manifold:	False
Compartment:	False
Date Last Used:	1993-01-01 00:00:00
Close Date:	1994-06-15 00:00:00
Closure Status:	Tank removed from ground
Inert Material:	None
Site Assessment:	True
Leak Detected:	True
Pipe Material:	Unknown
Pipe Mod Desc:	None
Pipe Other Material:	Not reported
Pipe Repaired:	False
Pipe Type Desc:	Gravity Feed
Pipe Auto Line Leak Detection:	False
Pipe Line Tightness:	False
Pipe Vapor Monitoring:	False
Pipe GW Monitoring:	False
Pipe Interstitial Dbl Walled:	False
Pipe Interstitial Sec Contain:	False
Pipe Sir:	False
Pipe LD Other:	False
Pipe LD Deferred:	False
Pipe LD Not Listed:	True
Piping Comments:	Not reported
LD Other Methods:	Not reported
Over Fill Installed:	False
Spill Installed:	False
Stamp Date:	1994-08-09 00:00:00
Small Delivery:	False
Tank Emer Gen:	False
Cathodically Protected: SAS	False

KENS MUFFLER SHOP, INC. (Continued) **U003428609**

Cathodically Protected: ICS	False
Exterior Epoxy Coating:	False
Asphalt Coating:	False
Galvanized:	False
Double Wall Tank:	False
Interior Lining:	False
Polyethlene Tank Jacket:	False
Excavation Liner:	False
Earthen Dike with Liner:	False
Earthen Dike without Liner:	False
Concrete Dike with Liner:	False
Concrete Dike without Liner:	False
No Spill Diking:	False
Spill Ponds:	False
Spill Response:	False
CP_SAS_Date Last Tested:	Not reported
CP_ICS_Date Last Tested:	Not reported
IL Date Last Inspected:	Not reported
Is Site Contaminated:	False
Contamtd Site Priority Rank:	False
Comments:	Tank Empty
Substance:	Not reported

RGA LUST:

2003	KENS MUFFLER SHOP INC	620 SOUTH THIRD
2002	KENS MUFFLER SHOP INC	620 SOUTH THIRD
2001	KENS MUFFLER SHOP INC	620 SOUTH THIRD
2000	KENS MUFFLER SHOP INC	620 SOUTH THIRD
1999	KENS MUFFLER SHOP INC	620 SOUTH THIRD

WY Financial Assurance:

Facility Id:	5055
Region:	1
Alt Facility Id:	0-005055
Phone:	Not reported
Facility Desc.:	Not Listed
Financial Assurance:	0
Self Insured:	0
Insurance:	0
Risk Retention Group:	0
Guarantee:	0
Surety Bond:	0
Letter Of Credit:	0
State Fund:	0
Trust Fund:	0
Fr Not Listed:	0
Comments:	Not reported
Other Finance:	05: 06: 07: 08: 09:
Other 1:	Not reported

H63 **RCB** **RCRA NonGen / NLR** **1014922273**
620 S. 3RD **WYR000211235**
< 1/8 **LARAMIE, WY 82070**
1 ft.

Site 17 of 20 in cluster H

Relative:
Higher

Actual:
7163 ft.

RCRA NonGen / NLR:

Date form received by agency:	07/13/2011
Facility name:	RCB
Facility address:	620 S. 3RD LARAMIE, WY 82070
EPA ID:	WYR000211235
Contact:	Not reported
Contact address:	Not reported Not reported
Contact country:	US
Contact telephone:	Not reported
Contact email:	Not reported
EPA Region:	08
Land type:	Facility is not located on Indian land. Additional information is not known.
Classification:	Non-Generator
Description:	Handler: Non-Generators do not presently generate hazardous waste

Handler Activities Summary:

U.S. importer of hazardous waste:	No
Mixed waste (haz. and radioactive):	No
Recycler of hazardous waste:	No
Transporter of hazardous waste:	No
Treater, storer or disposer of HW:	No
Underground injection activity:	No
On-site burner exemption:	No
Furnace exemption:	No
Used oil fuel burner:	No
Used oil processor:	No
User oil refiner:	No
Used oil fuel marketer to burner:	No
Used oil Specification marketer:	No
Used oil transfer facility:	No
Used oil transporter:	No

Facility Has Received Notices of Violations:

Regulation violated:	Not reported
Area of violation:	Used Oil - Generators
Date violation determined:	07/07/2011
Date achieved compliance:	07/07/2011
Violation lead agency:	State
Enforcement action:	Not reported
Enforcement action date:	Not reported
Enf. disposition status:	Not reported
Enf. disp. status date:	Not reported
Enforcement lead agency:	Not reported
Proposed penalty amount:	Not reported
Final penalty amount:	Not reported
Paid penalty amount:	Not reported

Regulation violated:	Not reported
Area of violation:	Listing - General
Date violation determined:	07/07/2011

RCB (Continued) **1014922273**

Date achieved compliance: 07/07/2011
Violation lead agency: State
Enforcement action: Not reported
Enforcement action date: Not reported
Enf. disposition status: Not reported
Enf. disp. status date: Not reported
Enforcement lead agency: Not reported
Proposed penalty amount: Not reported
Final penalty amount: Not reported
Paid penalty amount: Not reported

Evaluation Action Summary:
Evaluation date: 07/07/2011
Evaluation: COMPLIANCE EVALUATION INSPECTION ON-SITE
Area of violation: Used Oil - Generators
Date achieved compliance: 07/07/2011
Evaluation lead agency: State

Evaluation date: 07/07/2011
Evaluation: COMPLIANCE EVALUATION INSPECTION ON-SITE
Area of violation: Listing - General
Date achieved compliance: 07/07/2011
Evaluation lead agency: State

H64 **RCB** **WY SHWF** **S111226629**
620 S. 3RD STREET **N/A**
< 1/8 **LARAMIE, WY 82070**
1 ft.

Site 18 of 20 in cluster H

Relative:
Higher

Actual:
7163 ft.

SHWF:
EPA Id: WYR000211235
Facility Type: Haz Waste & Used Oil Generator
Facility Status: Active
Township: Not reported
Section: Not reported
Range: Not reported
File #: Not reported

C65 **TNT MOTORSPORTS** **WY SHWF** **S110358586**
269 N. 3RD **N/A**
< 1/8 **LARAMIE, WY 82072**
1 ft.

Site 8 of 17 in cluster C

Relative:
Higher

Actual:
7163 ft.

SHWF:
EPA Id: WYR000208348
Facility Type: Haz Waste & Used Oil Generator
Facility Status: Active
Township: Not reported
Section: Not reported
Range: Not reported
File #: Not reported

C66 **TNT MOTORSPORTS** **RCRA NonGen / NLR** **1012190500**
269 N. 3RD **WYR000208348**
< 1/8 **LARAMIE, WY 82070**
1 ft.

Site 9 of 17 in cluster C

Relative:
Higher

Actual:
7163 ft.

RCRA NonGen / NLR:

Date form received by agency:	03/19/2009
Facility name:	TNT MOTORSPORTS
Facility address:	269 N. 3RD LARAMIE, WY 82070
EPA ID:	WYR000208348
Contact:	Not reported
Contact address:	Not reported Not reported
Contact country:	Not reported
Contact telephone:	Not reported
Contact email:	Not reported
EPA Region:	08
Land type:	Facility is not located on Indian land. Additional information is not known.
Classification:	Non-Generator
Description:	Handler: Non-Generators do not presently generate hazardous waste

Handler Activities Summary:

U.S. importer of hazardous waste:	No
Mixed waste (haz. and radioactive):	No
Recycler of hazardous waste:	No
Transporter of hazardous waste:	No
Treater, storer or disposer of HW:	No
Underground injection activity:	No
On-site burner exemption:	No
Furnace exemption:	No
Used oil fuel burner:	No
Used oil processor:	No
User oil refiner:	No
Used oil fuel marketer to burner:	No
Used oil Specification marketer:	No
Used oil transfer facility:	No
Used oil transporter:	No

Facility Has Received Notices of Violations:

Regulation violated:	Not reported
Area of violation:	Used Oil - Generators
Date violation determined:	03/17/2009
Date achieved compliance:	03/17/2009
Violation lead agency:	State
Enforcement action:	Not reported
Enforcement action date:	Not reported
Enf. disposition status:	Not reported
Enf. disp. status date:	Not reported
Enforcement lead agency:	Not reported
Proposed penalty amount:	Not reported
Final penalty amount:	Not reported
Paid penalty amount:	Not reported

Evaluation Action Summary:

Evaluation date:	03/17/2009
Evaluation:	COMPLIANCE EVALUATION INSPECTION ON-SITE

TNT MOTORSPORTS (Continued) **1012190500**

Area of violation: Used Oil - Generators
Date achieved compliance: 03/17/2009
Evaluation lead agency: State

C67 **PLAINSMAN 66** **WY LTANKS** **U001109864**
320 GRAND AVENUE P. O. BOX 310 **WY TANKS** **N/A**
< 1/8 **LARAMIE, WY 82070** **WY UST**
1 ft. **WY Financial Assurance**

Site 10 of 17 in cluster C

Relative: Higher

Actual: 7163 ft.

LTANKS:
Facility ID: 1377
Facility Status: RESOLVED CONTAMINATED SITE
Priority: Not reported
CA: Not reported

TANKS:

Facility Id:	0-001377
Tank Id:	1
Specification Description:	Steel - Unknown Specification
Pump Type Desc:	Pressurized
Date Installed:	01/01/1977
Cathodic Protection Sacrificial Anodes:	False
Cathodic Protection Impressed Current:	False
Emergency Power Generator:	False
Capacity:	3000
Manual Tank Gauging:	False
Tank Tightness Testing:	False
Tank Inventory Control:	True
Tank Automatic Tank Gauging:	False
Tank Interstitial Monitoring:	False
Tank Statistical Inventory Reconciliation:	True
Tank Acoustic Sensing:	False
Tank Continuous In Tank Leak Detection System:	False
Tank Groundwater Monitoring:	True
Tank Vapor Monitoring:	False
Tank Type Id:	2
Tank Type Desc:	UST
Tank Status Desc:	Permanently Out of Use
Other Tank Leak Detection Method:	True
Ball Check Valve Overfill Device:	False
Overfill Alarm:	False
Butterfly Valve Overfill Device:	False
Exempt From Having An Overfill Device:	False
Piping Mechanical Automatic Line Leak Detector:	True
Piping Electronic Automatic Line Leak Detector:	False
Pressure Test:	False
Other Form Of Piping Leak Detection:	True
Piping Exempt From Leak Detection Requirements:	False
Piping Leak Detection Is A Type Not Listed:	False
Piping Is Bare Steel:	False
Piping Is Galvanized Steel:	True
Piping Is Fiberglass Reinforced Plastic:	False
Piping Is Copper:	False
Piping Is Flexible Plastic:	False
Piping Has A Sacrificial Anode Cp System:	False
Piping Is Double Wall:	False
Piping Is Secondarily Contained:	False

PLAINSMAN 66 (Continued) **U001109864**

Pipe Sump Sensor:	False

Facility Id:	0-001377
Tank Id:	2
Specification Description:	Steel - Unknown Specification
Pump Type Desc:	Pressurized
Date Installed:	01/01/1977
Cathodic Protection Sacrificial Anodes:	False
Cathodic Protection Impressed Current:	False
Emergency Power Generator:	False
Capacity:	6000
Manual Tank Gauging:	False
Tank Tightness Testing:	False
Tank Inventory Control:	True
Tank Automatic Tank Gauging:	False
Tank Interstitial Monitoring:	False
Tank Statistical Inventory Reconciliation:	True
Tank Acoustic Sensing:	False
Tank Continuous In Tank Leak Detection System:	False
Tank Groundwater Monitoring:	True
Tank Vapor Monitoring:	False
Tank Type Id:	2
Tank Type Desc:	UST
Tank Status Desc:	Permanently Out of Use
Other Tank Leak Detection Method:	True
Ball Check Valve Overfill Device:	False
Overfill Alarm:	False
Butterfly Valve Overfill Device:	False
Exempt From Having An Overfill Device:	False
Piping Mechanical Automatic Line Leak Detector:	True
Piping Electronic Automatic Line Leak Detector:	False
Pressure Test:	False
Other Form Of Piping Leak Detection:	True
Piping Exempt From Leak Detection Requirements:	False
Piping Leak Detection Is A Type Not Listed:	False
Piping Is Bare Steel:	False
Piping Is Galvanized Steel:	True
Piping Is Fiberglass Reinforced Plastic:	False
Piping Is Copper:	False
Piping Is Flexible Plastic:	False
Piping Has A Sacrificial Anode Cp System:	False
Piping Is Double Wall:	False
Piping Is Secondarily Contained:	False
Pipe Sump Sensor:	False

Facility Id:	0-001377
Tank Id:	3
Specification Description:	Steel - Unknown Specification
Pump Type Desc:	Gravity Feed
Date Installed:	Not reported
Cathodic Protection Sacrificial Anodes:	False
Cathodic Protection Impressed Current:	False
Emergency Power Generator:	False
Capacity:	750
Manual Tank Gauging:	False
Tank Tightness Testing:	False
Tank Inventory Control:	False

PLAINSMAN 66 (Continued) **U001109864**

Tank Automatic Tank Gauging:	False
Tank Interstitial Monitoring:	False
Tank Statistical Inventory Reconciliation:	False
Tank Acoustic Sensing:	False
Tank Continuous In Tank Leak Detection System:	False
Tank Groundwater Monitoring:	False
Tank Vapor Monitoring:	False
Tank Type Id:	2
Tank Type Desc:	UST
Tank Status Desc:	Permanently Out of Use
Other Tank Leak Detection Method:	False
Ball Check Valve Overfill Device:	False
Overfill Alarm:	False
Butterfly Valve Overfill Device:	False
Exempt From Having An Overfill Device:	False
Piping Mechanical Automatic Line Leak Detector:	False
Piping Electronic Automatic Line Leak Detector:	False
Pressure Test:	False
Other Form Of Piping Leak Detection:	False
Piping Exempt From Leak Detection Requirements:	False
Piping Leak Detection Is A Type Not Listed:	True
Piping Is Bare Steel:	True
Piping Is Galvanized Steel:	False
Piping Is Fiberglass Reinforced Plastic:	False
Piping Is Copper:	False
Piping Is Flexible Plastic:	False
Piping Has A Sacrificial Anode Cp System:	False
Piping Is Double Wall:	False
Piping Is Secondarily Contained:	False
Pipe Sump Sensor:	False

UST:

Facility:

Facility Id:	1377
Alternate Facility Id:	0-001377
Desc Of Facility Type:	Gas Station
Facility Notif Type:	3
Facility Phone:	Not reported
Lat/Long:	Not reported
Lat/Long (dms):	Not reported
Name In Cert Section Of The Notif Form:	R. A. VanEkeren
Title Of Owner Or Authorized Rep:	Not reported
Notification Form Signed Date:	Dec 13 1994 12:00AM
Tanks Located On Indian Lands:	No
Tanks Are Owned By Indian(s):	No
Indian Tribe Or Nation Name:	Not reported
Operator Name:	Not reported
Owner Id Number:	3083
Owner Name:	Laramie Newspapers, Inc.
Owner Address:	314 South 4th Street
OwnerZip:	39338
Owner Phone:	(307) 742-2176
Owner Fax:	Not reported
Date Of Last Inpsection:	Not reported
Interval (years):	Not reported
Inspection Due:	Not reported

PLAINSMAN 66 (Continued) **U001109864**

Inspector:	Not reported
Name of Person Entering Data:	Bob Lucht
Stamp Date:	Apr 26 2000 2:27PM
Annual Date:	Not reported
Date SPCC Signed:	Not reported
File Archived:	0
Fac File Scanned:	No
Date File Scanned:	Not reported

Facility Comments:	Not reported
Facility Other:	Not reported
Owner Name:	Laramie Newspapers, Inc.
Owner Address:	314 South 4th Street
Owner Zip:	39338
Owner Phone:	(307) 742-2176
Owner Fax:	Not reported
Receipt Date From Facility Owner / Oper:	Not reported
Name of Person Entering Data:	JEN

Tank ID:	1
Alt Tank ID:	1
Tank Status:	**POU**
Tank Capacity:	3000
Substance:	Gasoline
Tank Material:	Steel
Tank Mods Desc:	None
Tank Other Material:	Not reported
Tank Repaired:	False
Tank Manual Gauge:	False
Tank Tightness:	False
Tank Inventory Control:	True
Tank ATG:	False
Tank Vapor Monitor:	False
Tank GW Monitor:	True
Tank Interstitial Dbl Walled:	False
Tank Interstitial Second Contain:	False
Tank Sir:	39338
Tank LD Other:	True
Tank LD Deferred:	False
Tank LD Not Listed:	False
Pipe Leak Detected:	False
Date of Last Tightness Test:	Not reported
Month Tracer Tight Survey:	False
Federal Regulated Tank:	True
AST:	False
Manifold:	False
Compartment:	False
Date Last Used:	1993-12-01 00:00:00
Close Date:	1994-12-13 00:00:00
Closure Status:	Tank removed from ground
Inert Material:	None
Site Assessment:	True
Leak Detected:	True
Pipe Material:	Galvanized Steel
Pipe Mod Desc:	None
Pipe Other Material:	Not reported
Pipe Repaired:	False

PLAINSMAN 66 (Continued) **U001109864**

Pipe Type Desc:	Pressurized
Pipe Auto Line Leak Detection:	True
Pipe Line Tightness:	False
Pipe Vapor Monitoring:	False
Pipe GW Monitoring:	True
Pipe Interstitial Dbl Walled:	False
Pipe Interstitial Sec Contain:	False
Pipe Sir:	True
Pipe LD Other:	True
Pipe LD Deferred:	False
Pipe LD Not Listed:	False
Piping Comments:	Not reported
LD Other Methods:	Pipe: SIR; Tank: SIR
Over Fill Installed:	False
Spill Installed:	False
Stamp Date:	1995-01-13 00:00:00
Small Delivery:	False
Tank Emer Gen:	False
Cathodically Protected: SAS	False
Cathodically Protected: ICS	False
Exterior Epoxy Coating:	False
Asphalt Coating:	False
Galvanized:	False
Double Wall Tank:	False
Interior Lining:	False
Polyethlene Tank Jacket:	False
Excavation Liner:	False
Earthen Dike with Liner:	False
Earthen Dike without Liner:	False
Concrete Dike with Liner:	False
Concrete Dike without Liner:	False
No Spill Diking:	False
Spill Ponds:	False
Spill Response:	False
CP_SAS_Date Last Tested:	Not reported
CP_ICS_Date Last Tested:	Not reported
IL Date Last Inspected:	Not reported
Is Site Contaminated:	False
Contamtd Site Priority Rank:	False
Comments:	Tank EmptyTank Empty
Substance:	Not reported

Tank ID:	2
Alt Tank ID:	2
Tank Status:	**POU**
Tank Capacity:	6000
Substance:	Gasoline
Tank Material:	Steel
Tank Mods Desc:	None
Tank Other Material:	Not reported
Tank Repaired:	False
Tank Manual Gauge:	False
Tank Tightness:	False
Tank Inventory Control:	True
Tank ATG:	False
Tank Vapor Monitor:	False

PLAINSMAN 66 (Continued) **U001109864**

Tank GW Monitor:	True
Tank Interstitial Dbl Walled:	False
Tank Interstitial Second Contain:	False
Tank Sir:	39338
Tank LD Other:	True
Tank LD Deferred:	False
Tank LD Not Listed:	False
Pipe Leak Detected:	False
Date of Last Tightness Test:	Not reported
Month Tracer Tight Survey:	False
Federal Regulated Tank:	True
AST:	False
Manifold:	False
Compartment:	False
Date Last Used:	1994-12-01 00:00:00
Close Date:	1994-12-13 00:00:00
Closure Status:	Tank removed from ground
Inert Material:	None
Site Assessment:	True
Leak Detected:	False
Pipe Material:	Galvanized Steel
Pipe Mod Desc:	None
Pipe Other Material:	Not reported
Pipe Repaired:	False
Pipe Type Desc:	Pressurized
Pipe Auto Line Leak Detection:	True
Pipe Line Tightness:	False
Pipe Vapor Monitoring:	False
Pipe GW Monitoring:	True
Pipe Interstitial Dbl Walled:	False
Pipe Interstitial Sec Contain:	False
Pipe Sir:	True
Pipe LD Other:	True
Pipe LD Deferred:	False
Pipe LD Not Listed:	False
Piping Comments:	Not reported
LD Other Methods:	Pipe: SIR; Tank: SIR
Over Fill Installed:	False
Spill Installed:	False
Stamp Date:	1995-01-13 00:00:00
Small Delivery:	False
Tank Emer Gen:	False
Cathodically Protected: SAS	False
Cathodically Protected: ICS	False
Exterior Epoxy Coating:	False
Asphalt Coating:	False
Galvanized:	False
Double Wall Tank:	False
Interior Lining:	False
Polyethlene Tank Jacket:	False
Excavation Liner:	False
Earthen Dike with Liner:	False
Earthen Dike without Liner:	False
Concrete Dike with Liner:	False
Concrete Dike without Liner:	False
No Spill Diking:	False
Spill Ponds:	False

PLAINSMAN 66 (Continued) **U001109864**

Spill Response:	False
CP_SAS_Date Last Tested:	Not reported
CP_ICS_Date Last Tested:	Not reported
IL Date Last Inspected:	Not reported
Is Site Contaminated:	False
Contamtd Site Priority Rank:	False
Comments:	Tank EmptyTank Empty
Substance:	Not reported

Tank ID:	3
Alt Tank ID:	3
Tank Status:	**POU**
Tank Capacity:	750
Substance:	Used Oil
Tank Material:	Steel
Tank Mods Desc:	None
Tank Other Material:	Not reported
Tank Repaired:	False
Tank Manual Gauge:	False
Tank Tightness:	False
Tank Inventory Control:	False
Tank ATG:	False
Tank Vapor Monitor:	False
Tank GW Monitor:	False
Tank Interstitial Dbl Walled:	False
Tank Interstitial Second Contain:	False
Tank Sir:	39338
Tank LD Other:	False
Tank LD Deferred:	False
Tank LD Not Listed:	True
Pipe Leak Detected:	False
Date of Last Tightness Test:	Not reported
Month Tracer Tight Survey:	False
Federal Regulated Tank:	True
AST:	False
Manifold:	False
Compartment:	False
Date Last Used:	1974-01-01 00:00:00
Close Date:	1994-12-15 00:00:00
Closure Status:	Tank removed from ground
Inert Material:	None
Site Assessment:	True
Leak Detected:	True
Pipe Material:	Bare Steel
Pipe Mod Desc:	None
Pipe Other Material:	Not reported
Pipe Repaired:	False
Pipe Type Desc:	Gravity Feed
Pipe Auto Line Leak Detection:	False
Pipe Line Tightness:	False
Pipe Vapor Monitoring:	False
Pipe GW Monitoring:	False
Pipe Interstitial Dbl Walled:	False
Pipe Interstitial Sec Contain:	False
Pipe Sir:	False
Pipe LD Other:	False

PLAINSMAN 66 (Continued) **U001109864**

Pipe LD Deferred:	False
Pipe LD Not Listed:	True
Piping Comments:	Not reported
LD Other Methods:	Not reported
Over Fill Installed:	False
Spill Installed:	False
Stamp Date:	1995-01-13 00:00:00
Small Delivery:	False
Tank Emer Gen:	False
Cathodically Protected: SAS	False
Cathodically Protected: ICS	False
Exterior Epoxy Coating:	False
Asphalt Coating:	False
Galvanized:	False
Double Wall Tank:	False
Interior Lining:	False
Polyethlene Tank Jacket:	False
Excavation Liner:	False
Earthen Dike with Liner:	False
Earthen Dike without Liner:	False
Concrete Dike with Liner:	False
Concrete Dike without Liner:	False
No Spill Diking:	False
Spill Ponds:	False
Spill Response:	False
CP_SAS_Date Last Tested:	Not reported
CP_ICS_Date Last Tested:	Not reported
IL Date Last Inspected:	Not reported
Is Site Contaminated:	False
Contamtd Site Priority Rank:	False
Comments:	Tank EmptyTank Empty
Substance:	Not reported

WY Financial Assurance:

Facility Id:	1377
Region:	1
Alt Facility Id:	0-001377
Phone:	Not reported
Facility Desc.:	Gas Station
Financial Assurance:	1
Self Insured:	0
Insurance:	0
Risk Retention Group:	1
Guarantee:	0
Surety Bond:	0
Letter Of Credit:	0
State Fund:	1
Trust Fund:	0
Fr Not Listed:	0
Comments:	Not reported
Other Finance:	05: 06: 07: 08: 09:
Other 1:	Not reported

C68 **STEINER CORP DBA AMERICAN LINEN/NEW METH** **RCRA-CESQG** **1004804788**
317 SOUTH 3RD ST **FINDS** **WYD982596413**
< 1/8 **LARAMIE, WY 82070**
1 ft.

Site 11 of 17 in cluster C

Relative:
Higher

Actual:
7163 ft.

RCRA-CESQG:

Date form received by agency:	12/06/1988
Facility name:	STEINER CORP DBA AMERICAN LINEN/NEW METH
Facility address:	317 SOUTH 3RD ST LARAMIE, WY 82070
EPA ID:	WYD982596413
Mailing address:	SOUTH 3RD ST LARAMIE, WY 82070
Contact:	JAY MARTINO
Contact address:	317 SOUTH 3RD ST LARAMIE, WY 82070
Contact country:	US
Contact telephone:	(307) 742-2121
Contact email:	Not reported
EPA Region:	08
Classification:	Conditionally Exempt Small Quantity Generator
Description:	Handler: generates 100 kg or less of hazardous waste per calendar month, and accumulates 1000 kg or less of hazardous waste at any time; or generates 1 kg or less of acutely hazardous waste per calendar month, and accumulates at any time: 1 kg or less of acutely hazardous waste; or 100 kg or less of any residue or contaminated soil, waste or other debris resulting from the cleanup of a spill, into or on any land or water, of acutely hazardous waste; or generates 100 kg or less of any residue or contaminated soil, waste or other debris resulting from the cleanup of a spill, into or on any land or water, of acutely hazardous waste during any calendar month, and accumulates at any time: 1 kg or less of acutely hazardous waste; or 100 kg or less of any residue or contaminated soil, waste or other debris resulting from the cleanup of a spill, into or on any land or water, of acutely hazardous waste

Owner/Operator Summary:

Owner/operator name:	STEINER CORP
Owner/operator address:	505 EAST SOUTH TEMPLE SALT LAKE CITY, UT 84102
Owner/operator country:	Not reported
Owner/operator telephone:	(801) 328-8831
Legal status:	Private
Owner/Operator Type:	Owner
Owner/Op start date:	Not reported
Owner/Op end date:	Not reported

Handler Activities Summary:

U.S. importer of hazardous waste:	No
Mixed waste (haz. and radioactive):	No
Recycler of hazardous waste:	No
Transporter of hazardous waste:	No
Treater, storer or disposer of HW:	No
Underground injection activity:	No
On-site burner exemption:	No
Furnace exemption:	No
Used oil fuel burner:	No

STEINER CORP DBA AMERICAN LINEN/NEW METH (Continued) **1004804788**

Used oil processor:	No
User oil refiner:	No
Used oil fuel marketer to burner:	No
Used oil Specification marketer:	No
Used oil transfer facility:	No
Used oil transporter:	No

Violation Status: No violations found

FINDS:

Registry ID: 110007901324

Environmental Interest/Information System
RCRAInfo is a national information system that supports the Resource Conservation and Recovery Act (RCRA) program through the tracking of events and activities related to facilities that generate, transport, and treat, store, or dispose of hazardous waste. RCRAInfo allows RCRA program staff to track the notification, permit, compliance, and corrective action activities required under RCRA.

J69 **CITY OF LARAMIE - CITY COUNTY JAIL (FORMERLY COCAS** **WY LTANKS** **U003427731**
419 GRAND AVENUE **WY TANKS** **N/A**
< 1/8 **LARAMIE, WY 82070** **WY UST**
1 ft. **WY RGA LUST**
Site 1 of 8 in cluster J **WY Financial Assurance**

Relative:
Higher

Actual:
7166 ft.

LTANKS:

Facility ID:	1854
Facility Status:	**RESOLVED CONTAMINATED SITE**
Priority:	Not reported
CA:	Not reported

TANKS:

Facility Id:	0-001854
Tank Id:	1
Specification Description:	Steel - Unknown Specification
Pump Type Desc:	Not Listed
Date Installed:	06/27/1968
Cathodic Protection Sacrificial Anodes:	False
Cathodic Protection Impressed Current:	False
Emergency Power Generator:	False
Capacity:	4000
Manual Tank Gauging:	False
Tank Tightness Testing:	False
Tank Inventory Control:	False
Tank Automatic Tank Gauging:	False
Tank Interstitial Monitoring:	False
Tank Statistical Inventory Reconciliation:	False
Tank Acoustic Sensing:	False
Tank Continuous In Tank Leak Detection System:	False
Tank Groundwater Monitoring:	False
Tank Vapor Monitoring:	False
Tank Type Id:	2
Tank Type Desc:	UST
Tank Status Desc:	Permanently Out of Use
Other Tank Leak Detection Method:	False

CITY OF LARAMIE - CITY COUNTY JAIL (FORMERLY COCAS (Continued) **U003427731**

Ball Check Valve Overfill Device:	False
Overfill Alarm:	False
Butterfly Valve Overfill Device:	False
Exempt From Having An Overfill Device:	False
Piping Mechanical Automatic Line Leak Detector:	False
Piping Electronic Automatic Line Leak Detector:	False
Pressure Test:	False
Other Form Of Piping Leak Detection:	False
Piping Exempt From Leak Detection Requirements:	False
Piping Leak Detection Is A Type Not Listed:	True
Piping Is Bare Steel:	False
Piping Is Galvanized Steel:	True
Piping Is Fiberglass Reinforced Plastic:	False
Piping Is Copper:	False
Piping Is Flexible Plastic:	False
Piping Has A Sacrificial Anode Cp System:	False
Piping Is Double Wall:	False
Piping Is Secondarily Contained:	False
Pipe Sump Sensor:	False

Facility Id:	0-001854
Tank Id:	2
Specification Description:	Steel - Unknown Specification
Pump Type Desc:	Not Listed
Date Installed:	06/27/1968
Cathodic Protection Sacrificial Anodes:	False
Cathodic Protection Impressed Current:	False
Emergency Power Generator:	False
Capacity:	4000
Manual Tank Gauging:	False
Tank Tightness Testing:	False
Tank Inventory Control:	False
Tank Automatic Tank Gauging:	False
Tank Interstitial Monitoring:	False
Tank Statistical Inventory Reconciliation:	False
Tank Acoustic Sensing:	False
Tank Continuous In Tank Leak Detection System:	False
Tank Groundwater Monitoring:	False
Tank Vapor Monitoring:	False
Tank Type Id:	2
Tank Type Desc:	UST
Tank Status Desc:	Permanently Out of Use
Other Tank Leak Detection Method:	False
Ball Check Valve Overfill Device:	False
Overfill Alarm:	False
Butterfly Valve Overfill Device:	False
Exempt From Having An Overfill Device:	False
Piping Mechanical Automatic Line Leak Detector:	False
Piping Electronic Automatic Line Leak Detector:	False
Pressure Test:	False
Other Form Of Piping Leak Detection:	False
Piping Exempt From Leak Detection Requirements:	False
Piping Leak Detection Is A Type Not Listed:	True
Piping Is Bare Steel:	False
Piping Is Galvanized Steel:	True
Piping Is Fiberglass Reinforced Plastic:	False
Piping Is Copper:	False

CITY OF LARAMIE - CITY COUNTY JAIL (FORMERLY COCAS (Continued) **U003427731**

Piping Is Flexible Plastic:	False
Piping Has A Sacrificial Anode Cp System:	False
Piping Is Double Wall:	False
Piping Is Secondarily Contained:	False
Pipe Sump Sensor:	False

Facility Id:	0-001854
Tank Id:	3
Specification Description:	Steel - Unknown Specification
Pump Type Desc:	Not Listed
Date Installed:	06/27/1968
Cathodic Protection Sacrificial Anodes:	False
Cathodic Protection Impressed Current:	False
Emergency Power Generator:	False
Capacity:	4000
Manual Tank Gauging:	False
Tank Tightness Testing:	False
Tank Inventory Control:	False
Tank Automatic Tank Gauging:	False
Tank Interstitial Monitoring:	False
Tank Statistical Inventory Reconciliation:	False
Tank Acoustic Sensing:	False
Tank Continuous In Tank Leak Detection System:	False
Tank Groundwater Monitoring:	False
Tank Vapor Monitoring:	False
Tank Type Id:	2
Tank Type Desc:	UST
Tank Status Desc:	Permanently Out of Use
Other Tank Leak Detection Method:	False
Ball Check Valve Overfill Device:	False
Overfill Alarm:	False
Butterfly Valve Overfill Device:	False
Exempt From Having An Overfill Device:	False
Piping Mechanical Automatic Line Leak Detector:	False
Piping Electronic Automatic Line Leak Detector:	False
Pressure Test:	False
Other Form Of Piping Leak Detection:	False
Piping Exempt From Leak Detection Requirements:	False
Piping Leak Detection Is A Type Not Listed:	True
Piping Is Bare Steel:	False
Piping Is Galvanized Steel:	True
Piping Is Fiberglass Reinforced Plastic:	False
Piping Is Copper:	False
Piping Is Flexible Plastic:	False
Piping Has A Sacrificial Anode Cp System:	False
Piping Is Double Wall:	False
Piping Is Secondarily Contained:	False
Pipe Sump Sensor:	False

Facility Id:	0-001854
Tank Id:	4
Specification Description:	Steel - Unknown Specification
Pump Type Desc:	Pressurized
Date Installed:	01/01/1974
Cathodic Protection Sacrificial Anodes:	False
Cathodic Protection Impressed Current:	False
Emergency Power Generator:	False

CITY OF LARAMIE - CITY COUNTY JAIL (FORMERLY COCAS (Continued) **U003427731**

Capacity:	6000
Manual Tank Gauging:	False
Tank Tightness Testing:	False
Tank Inventory Control:	False
Tank Automatic Tank Gauging:	False
Tank Interstitial Monitoring:	False
Tank Statistical Inventory Reconciliation:	False
Tank Acoustic Sensing:	False
Tank Continuous In Tank Leak Detection System:	False
Tank Groundwater Monitoring:	False
Tank Vapor Monitoring:	False
Tank Type Id:	2
Tank Type Desc:	UST
Tank Status Desc:	Permanently Out of Use
Other Tank Leak Detection Method:	False
Ball Check Valve Overfill Device:	False
Overfill Alarm:	False
Butterfly Valve Overfill Device:	False
Exempt From Having An Overfill Device:	False
Piping Mechanical Automatic Line Leak Detector:	False
Piping Electronic Automatic Line Leak Detector:	False
Pressure Test:	False
Other Form Of Piping Leak Detection:	False
Piping Exempt From Leak Detection Requirements:	False
Piping Leak Detection Is A Type Not Listed:	True
Piping Is Bare Steel:	False
Piping Is Galvanized Steel:	False
Piping Is Fiberglass Reinforced Plastic:	True
Piping Is Copper:	False
Piping Is Flexible Plastic:	False
Piping Has A Sacrificial Anode Cp System:	False
Piping Is Double Wall:	False
Piping Is Secondarily Contained:	False
Pipe Sump Sensor:	False
Facility Id:	0-001854
Tank Id:	5
Specification Description:	Fiberglass Reinforced Plastic - Unknown Specification
Pump Type Desc:	Not Listed
Date Installed:	06/27/1968
Cathodic Protection Sacrificial Anodes:	False
Cathodic Protection Impressed Current:	False
Emergency Power Generator:	False
Capacity:	500
Manual Tank Gauging:	False
Tank Tightness Testing:	False
Tank Inventory Control:	False
Tank Automatic Tank Gauging:	False
Tank Interstitial Monitoring:	False
Tank Statistical Inventory Reconciliation:	False
Tank Acoustic Sensing:	False
Tank Continuous In Tank Leak Detection System:	False
Tank Groundwater Monitoring:	False
Tank Vapor Monitoring:	False
Tank Type Id:	2
Tank Type Desc:	UST
Tank Status Desc:	Permanently Out of Use

CITY OF LARAMIE - CITY COUNTY JAIL (FORMERLY COCAS (Continued) **U003427731**

Other Tank Leak Detection Method:	False
Ball Check Valve Overfill Device:	False
Overfill Alarm:	False
Butterfly Valve Overfill Device:	False
Exempt From Having An Overfill Device:	False
Piping Mechanical Automatic Line Leak Detector:	False
Piping Electronic Automatic Line Leak Detector:	False
Pressure Test:	False
Other Form Of Piping Leak Detection:	False
Piping Exempt From Leak Detection Requirements:	False
Piping Leak Detection Is A Type Not Listed:	True
Piping Is Bare Steel:	False
Piping Is Galvanized Steel:	True
Piping Is Fiberglass Reinforced Plastic:	False
Piping Is Copper:	False
Piping Is Flexible Plastic:	False
Piping Has A Sacrificial Anode Cp System:	False
Piping Is Double Wall:	False
Piping Is Secondarily Contained:	False
Pipe Sump Sensor:	False

UST:

Facility:

Facility Id:	1854	
Alternate Facility Id:	0-001854	
Desc Of Facility Type:	Gas Station	
Facility Notif Type:	3	
Facility Phone:	Not reported	
Lat/Long:	Not reported	
Lat/Long (dms):	Not reported	
Name In Cert Section Of The Notif Form:		Harold F. Colby
Title Of Owner Or Authorized Rep:		ST Superintendent
Notification Form Signed Date:		May 16 2005 12:00AM
Tanks Located On Indian Lands:		No
Tanks Are Owned By Indian(s):		No
Indian Tribe Or Nation Name:		Not reported
Operator Name:	Not reported	
Owner Id Number:	417	
Owner Name:	City of Laramie	
Owner Address:	955 . 4th Street P. O. Box C	
OwnerZip:	39338	
Owner Phone:	(307) 721-5277	
Owner Fax:	Not reported	
Date Of Last Inpsection:		Not reported
Interval (years):		Not reported
Inspection Due:		Not reported
Inspector:		Not reported
Name of Person Entering Data:	OGILBR	
Stamp Date:	Jun 20 2005 11:51AM	
Annual Date:	Not reported	
Date SPCC Signed:	Not reported	
File Archived:	0	
Fac File Scanned:	No	
Date File Scanned:	Not reported	

Facility Comments: Not reported

CITY OF LARAMIE - CITY COUNTY JAIL (FORMERLY COCAS (Continued) **U003427731**

Facility Other: 05: 04-30-1993 06: 07: 08: 09: 200000000
Owner Name: City of Laramie
Owner Address: 955 . 4th Street P. O. Box C
Owner Zip: 39338
Owner Phone: (307) 721-5277
Owner Fax: Not reported
Receipt Date From Facility Owner / Oper: Not reported
Name of Person Entering Data: Not reported

Tank ID: 1
Alt Tank ID: 1
Tank Status: POU
Tank Capacity: 4000
Substance: Gasoline
Tank Material: Steel
Tank Mods Desc: None
Tank Other Material: Not reported
Tank Repaired: False
Tank Manual Gauge: False
Tank Tightness: False
Tank Inventory Control: False
Tank ATG: False
Tank Vapor Monitor: False
Tank GW Monitor: False
Tank Interstitial Dbl Walled: False
Tank Interstitial Second Contain: False
Tank Sir: 39338
Tank LD Other: False
Tank LD Deferred: False
Tank LD Not Listed: True
Pipe Leak Detected: False
Date of Last Tightness Test: Not reported
Month Tracer Tight Survey: False
Federal Regulated Tank: True
AST: False
Manifold: False
Compartment: False
Date Last Used: 1989-06-20 00:00:00
Close Date: Not reported
Closure Status: Tank removed from ground
Inert Material: None
Site Assessment: True
Leak Detected: True
Pipe Material: Galvanized Steel
Pipe Mod Desc: None
Pipe Other Material: Not reported
Pipe Repaired: False
Pipe Type Desc: Not Listed
Pipe Auto Line Leak Detection: False
Pipe Line Tightness: False
Pipe Vapor Monitoring: False
Pipe GW Monitoring: False
Pipe Interstitial Dbl Walled: False
Pipe Interstitial Sec Contain: False
Pipe Sir: False
Pipe LD Other: False
Pipe LD Deferred: False

CITY OF LARAMIE - CITY COUNTY JAIL (FORMERLY COCAS (Continued) **U003427731**

Pipe LD Not Listed:	True
Piping Comments:	Not reported
LD Other Methods:	Not reported
Over Fill Installed:	False
Spill Installed:	False
Stamp Date:	1993-03-23 00:00:00
Small Delivery:	False
Tank Emer Gen:	False
Cathodically Protected: SAS	False
Cathodically Protected: ICS	False
Exterior Epoxy Coating:	False
Asphalt Coating:	False
Galvanized:	False
Double Wall Tank:	False
Interior Lining:	False
Polyethlene Tank Jacket:	False
Excavation Liner:	False
Earthen Dike with Liner:	False
Earthen Dike without Liner:	False
Concrete Dike with Liner:	False
Concrete Dike without Liner:	False
No Spill Diking:	False
Spill Ponds:	False
Spill Response:	False
CP_SAS_Date Last Tested:	Not reported
CP_ICS_Date Last Tested:	Not reported
IL Date Last Inspected:	Not reported
Is Site Contaminated:	False
Contamtd Site Priority Rank:	False
Comments:	Not reported
Substance:	Not reported

Tank ID:	2
Alt Tank ID:	2
Tank Status:	**POU**
Tank Capacity:	4000
Substance:	Gasoline
Tank Material:	Steel
Tank Mods Desc:	None
Tank Other Material:	Not reported
Tank Repaired:	False
Tank Manual Gauge:	False
Tank Tightness:	False
Tank Inventory Control:	False
Tank ATG:	False
Tank Vapor Monitor:	False
Tank GW Monitor:	False
Tank Interstitial Dbl Walled:	False
Tank Interstitial Second Contain:	False
Tank Sir:	39338
Tank LD Other:	False
Tank LD Deferred:	False
Tank LD Not Listed:	True
Pipe Leak Detected:	False
Date of Last Tightness Test:	Not reported
Month Tracer Tight Survey:	False

CITY OF LARAMIE - CITY COUNTY JAIL (FORMERLY COCAS (Continued) **U003427731**

Federal Regulated Tank:	True
AST:	False
Manifold:	False
Compartment:	False
Date Last Used:	1989-06-20 00:00:00
Close Date:	Not reported
Closure Status:	Tank removed from ground
Inert Material:	None
Site Assessment:	True
Leak Detected:	False
Pipe Material:	Galvanized Steel
Pipe Mod Desc:	None
Pipe Other Material:	Not reported
Pipe Repaired:	False
Pipe Type Desc:	Not Listed
Pipe Auto Line Leak Detection:	False
Pipe Line Tightness:	False
Pipe Vapor Monitoring:	False
Pipe GW Monitoring:	False
Pipe Interstitial Dbl Walled:	False
Pipe Interstitial Sec Contain:	False
Pipe Sir:	False
Pipe LD Other:	False
Pipe LD Deferred:	False
Pipe LD Not Listed:	True
Piping Comments:	Not reported
LD Other Methods:	Not reported
Over Fill Installed:	False
Spill Installed:	False
Stamp Date:	1993-03-23 00:00:00
Small Delivery:	False
Tank Emer Gen:	False
Cathodically Protected: SAS	False
Cathodically Protected: ICS	False
Exterior Epoxy Coating:	False
Asphalt Coating:	False
Galvanized:	False
Double Wall Tank:	False
Interior Lining:	False
Polyethlene Tank Jacket:	False
Excavation Liner:	False
Earthen Dike with Liner:	False
Earthen Dike without Liner:	False
Concrete Dike with Liner:	False
Concrete Dike without Liner:	False
No Spill Diking:	False
Spill Ponds:	False
Spill Response:	False
CP_SAS_Date Last Tested:	Not reported
CP_ICS_Date Last Tested:	Not reported
IL Date Last Inspected:	Not reported
Is Site Contaminated:	False
Contamtd Site Priority Rank:	False
Comments:	Not reported
Substance:	Not reported

CITY OF LARAMIE - CITY COUNTY JAIL (FORMERLY COCAS (Continued) **U003427731**

Tank ID:	3
Alt Tank ID:	3
Tank Status:	**POU**
Tank Capacity:	4000
Substance:	Gasoline
Tank Material:	Steel
Tank Mods Desc:	None
Tank Other Material:	Not reported
Tank Repaired:	False
Tank Manual Gauge:	False
Tank Tightness:	False
Tank Inventory Control:	False
Tank ATG:	False
Tank Vapor Monitor:	False
Tank GW Monitor:	False
Tank Interstitial Dbl Walled:	False
Tank Interstitial Second Contain:	False
Tank Sir:	39338
Tank LD Other:	False
Tank LD Deferred:	False
Tank LD Not Listed:	True
Pipe Leak Detected:	False
Date of Last Tightness Test:	Not reported
Month Tracer Tight Survey:	False
Federal Regulated Tank:	True
AST:	False
Manifold:	False
Compartment:	False
Date Last Used:	1989-06-21 00:00:00
Close Date:	Not reported
Closure Status:	Tank removed from ground
Inert Material:	None
Site Assessment:	True
Leak Detected:	False
Pipe Material:	Galvanized Steel
Pipe Mod Desc:	None
Pipe Other Material:	Not reported
Pipe Repaired:	False
Pipe Type Desc:	Not Listed
Pipe Auto Line Leak Detection:	False
Pipe Line Tightness:	False
Pipe Vapor Monitoring:	False
Pipe GW Monitoring:	False
Pipe Interstitial Dbl Walled:	False
Pipe Interstitial Sec Contain:	False
Pipe Sir:	False
Pipe LD Other:	False
Pipe LD Deferred:	False
Pipe LD Not Listed:	True
Piping Comments:	Not reported
LD Other Methods:	Not reported
Over Fill Installed:	False
Spill Installed:	False
Stamp Date:	1993-03-23 00:00:00
Small Delivery:	False
Tank Emer Gen:	False
Cathodically Protected: SAS	False

CITY OF LARAMIE - CITY COUNTY JAIL (FORMERLY COCAS (Continued) **U003427731**

Cathodically Protected: ICS	False
Exterior Epoxy Coating:	False
Asphalt Coating:	False
Galvanized:	False
Double Wall Tank:	False
Interior Lining:	False
Polyethlene Tank Jacket:	False
Excavation Liner:	False
Earthen Dike with Liner:	False
Earthen Dike without Liner:	False
Concrete Dike with Liner:	False
Concrete Dike without Liner:	False
No Spill Diking:	False
Spill Ponds:	False
Spill Response:	False
CP_SAS_Date Last Tested:	Not reported
CP_ICS_Date Last Tested:	Not reported
IL Date Last Inspected:	Not reported
Is Site Contaminated:	False
Contamtd Site Priority Rank:	False
Comments:	Not reported
Substance:	Not reported

Tank ID:	4
Alt Tank ID:	4
Tank Status:	**POU**
Tank Capacity:	6000
Substance:	Gasoline
Tank Material:	Steel
Tank Mods Desc:	None
Tank Other Material:	Not reported
Tank Repaired:	False
Tank Manual Gauge:	False
Tank Tightness:	False
Tank Inventory Control:	False
Tank ATG:	False
Tank Vapor Monitor:	False
Tank GW Monitor:	False
Tank Interstitial Dbl Walled:	False
Tank Interstitial Second Contain:	False
Tank Sir:	39338
Tank LD Other:	False
Tank LD Deferred:	False
Tank LD Not Listed:	True
Pipe Leak Detected:	False
Date of Last Tightness Test:	Not reported
Month Tracer Tight Survey:	False
Federal Regulated Tank:	True
AST:	False
Manifold:	False
Compartment:	False
Date Last Used:	1991-11-12 00:00:00
Close Date:	1991-11-12 00:00:00
Closure Status:	Tank removed from ground
Inert Material:	None
Site Assessment:	True

CITY OF LARAMIE - CITY COUNTY JAIL (FORMERLY COCAS (Continued) **U003427731**

Leak Detected:	False
Pipe Material:	Fiberglass Reinforced Plastic
Pipe Mod Desc:	None
Pipe Other Material:	Not reported
Pipe Repaired:	False
Pipe Type Desc:	Pressurized
Pipe Auto Line Leak Detection:	False
Pipe Line Tightness:	False
Pipe Vapor Monitoring:	False
Pipe GW Monitoring:	False
Pipe Interstitial Dbl Walled:	False
Pipe Interstitial Sec Contain:	False
Pipe Sir:	False
Pipe LD Other:	False
Pipe LD Deferred:	False
Pipe LD Not Listed:	True
Piping Comments:	Not reported
LD Other Methods:	Not reported
Over Fill Installed:	False
Spill Installed:	False
Stamp Date:	1993-03-23 00:00:00
Small Delivery:	False
Tank Emer Gen:	False
Cathodically Protected: SAS	False
Cathodically Protected: ICS	False
Exterior Epoxy Coating:	False
Asphalt Coating:	False
Galvanized:	False
Double Wall Tank:	False
Interior Lining:	False
Polyethlene Tank Jacket:	False
Excavation Liner:	False
Earthen Dike with Liner:	False
Earthen Dike without Liner:	False
Concrete Dike with Liner:	False
Concrete Dike without Liner:	False
No Spill Diking:	False
Spill Ponds:	False
Spill Response:	False
CP_SAS_Date Last Tested:	Not reported
CP_ICS_Date Last Tested:	Not reported
IL Date Last Inspected:	Not reported
Is Site Contaminated:	False
Contamtd Site Priority Rank:	False
Comments: Not reported	
Substance: Not reported	

Tank ID:	5
Alt Tank ID:	5
Tank Status:	**POU**
Tank Capacity:	500
Substance:	Used Oil
Tank Material:	Steel
Tank Mods Desc:	None
Tank Other Material:	Not reported
Tank Repaired:	False

CITY OF LARAMIE - CITY COUNTY JAIL (FORMERLY COCAS (Continued) **U003427731**

Tank Manual Gauge:	False
Tank Tightness:	False
Tank Inventory Control:	False
Tank ATG:	False
Tank Vapor Monitor:	False
Tank GW Monitor:	False
Tank Interstitial Dbl Walled:	False
Tank Interstitial Second Contain:	False
Tank Sir:	39338
Tank LD Other:	False
Tank LD Deferred:	False
Tank LD Not Listed:	True
Pipe Leak Detected:	False
Date of Last Tightness Test:	Not reported
Month Tracer Tight Survey:	False
Federal Regulated Tank:	True
AST:	False
Manifold:	False
Compartment:	False
Date Last Used:	1989-06-22 00:00:00
Close Date:	Not reported
Closure Status:	Tank removed from ground
Inert Material:	None
Site Assessment:	True
Leak Detected:	False
Pipe Material:	Galvanized Steel
Pipe Mod Desc:	None
Pipe Other Material:	Not reported
Pipe Repaired:	False
Pipe Type Desc:	Not Listed
Pipe Auto Line Leak Detection:	False
Pipe Line Tightness:	False
Pipe Vapor Monitoring:	False
Pipe GW Monitoring:	False
Pipe Interstitial Dbl Walled:	False
Pipe Interstitial Sec Contain:	False
Pipe Sir:	False
Pipe LD Other:	False
Pipe LD Deferred:	False
Pipe LD Not Listed:	True
Piping Comments:	Not reported
LD Other Methods:	Not reported
Over Fill Installed:	False
Spill Installed:	False
Stamp Date:	1993-03-23 00:00:00
Small Delivery:	False
Tank Emer Gen:	False
Cathodically Protected: SAS	False
Cathodically Protected: ICS	False
Exterior Epoxy Coating:	False
Asphalt Coating:	False
Galvanized:	False
Double Wall Tank:	False
Interior Lining:	False
Polyethlene Tank Jacket:	False
Excavation Liner:	False
Earthen Dike with Liner:	False

CITY OF LARAMIE - CITY COUNTY JAIL (FORMERLY COCAS (Continued) **U003427731**

Earthen Dike without Liner: False
Concrete Dike with Liner: False
Concrete Dike without Liner: False
No Spill Diking: False
Spill Ponds: False
Spill Response: False
CP_SAS_Date Last Tested: Not reported
CP_ICS_Date Last Tested: Not reported
IL Date Last Inspected: Not reported
Is Site Contaminated: False
Contamtd Site Priority Rank: False
Comments: Not reported
Substance: Not reported

RGA LUST:

2003 CITY OF LARAMIE - CITY COUNTY JAIL (FORMERLY COCAS CONOCO)
419 GRAND AVENUE

2002 CITY OF LARAMIE - CITY COUNTY JAIL (FORMERLY COCAS CONOCO)
419 GRAND AVENUE

2001 CITY OF LARAMIE - CITY COUNTY JAIL (FORMERLY COCAS CONOCO)
419 GRAND AVENUE

2000 CITY OF LARAMIE - CITY COUNTY JAIL (FORMERLY COCAS CONOCO)
419 GRAND AVENUE

1999 COCAS CONOCO/CITY-COUNTY JAIL 419 GRAND AVENUE

WY Financial Assurance:
Facility Id: 1854
Region: 1
Alt Facility Id: 0-001854
Phone: Not reported
Facility Desc.: Gas Station
Financial Assurance: 1
Self Insured: 0
Insurance: 0
Risk Retention Group: 0
Guarantee: 0
Surety Bond: 0
Letter Of Credit: 0
State Fund: 1
Trust Fund: 0
Fr Not Listed: 0
Comments: Not reported
Other Finance: 05: 06: 07: 08: 09: 09:
Other 1: Not reported

C70 **LOCKHARTS** **WY TANKS** **U003112052**
THIRD AND IVINSON **WY UST** **N/A**
< 1/8 **LARAMIE, WY 82070** **WY Financial Assurance**
1 ft.

Site 12 of 17 in cluster C

Relative:
Higher

Actual:
7163 ft.

TANKS:

Facility Id:	0-000753
Tank Id:	1
Specification Description:	Steel - Unknown Specification
Pump Type Desc:	Pressurized
Date Installed:	01/01/1961
Cathodic Protection Sacrificial Anodes:	False
Cathodic Protection Impressed Current:	False
Emergency Power Generator:	False
Capacity:	8000
Manual Tank Gauging:	False
Tank Tightness Testing:	False
Tank Inventory Control:	False
Tank Automatic Tank Gauging:	False
Tank Interstitial Monitoring:	False
Tank Statistical Inventory Reconciliation:	True
Tank Acoustic Sensing:	False
Tank Continuous In Tank Leak Detection System:	False
Tank Groundwater Monitoring:	False
Tank Vapor Monitoring:	False
Tank Type Id:	2
Tank Type Desc:	UST
Tank Status Desc:	Permanently Out of Use
Other Tank Leak Detection Method:	True
Ball Check Valve Overfill Device:	False
Overfill Alarm:	False
Butterfly Valve Overfill Device:	False
Exempt From Having An Overfill Device:	False
Piping Mechanical Automatic Line Leak Detector:	True
Piping Electronic Automatic Line Leak Detector:	False
Pressure Test:	True
Other Form Of Piping Leak Detection:	False
Piping Exempt From Leak Detection Requirements:	False
Piping Leak Detection Is A Type Not Listed:	False
Piping Is Bare Steel:	True
Piping Is Galvanized Steel:	False
Piping Is Fiberglass Reinforced Plastic:	False
Piping Is Copper:	False
Piping Is Flexible Plastic:	False
Piping Has A Sacrificial Anode Cp System:	True
Piping Is Double Wall:	False
Piping Is Secondarily Contained:	False
Pipe Sump Sensor:	False

Facility Id:	0-000753
Tank Id:	2
Specification Description:	Steel - Unknown Specification
Pump Type Desc:	Pressurized
Date Installed:	01/01/1961
Cathodic Protection Sacrificial Anodes:	False
Cathodic Protection Impressed Current:	False
Emergency Power Generator:	False
Capacity:	5000

LOCKHARTS (Continued) **U003112052**

Manual Tank Gauging:	False
Tank Tightness Testing:	False
Tank Inventory Control:	False
Tank Automatic Tank Gauging:	False
Tank Interstitial Monitoring:	False
Tank Statistical Inventory Reconciliation:	True
Tank Acoustic Sensing:	False
Tank Continuous In Tank Leak Detection System:	False
Tank Groundwater Monitoring:	False
Tank Vapor Monitoring:	False
Tank Type Id:	2
Tank Type Desc:	UST
Tank Status Desc:	Permanently Out of Use
Other Tank Leak Detection Method:	True
Ball Check Valve Overfill Device:	False
Overfill Alarm:	False
Butterfly Valve Overfill Device:	False
Exempt From Having An Overfill Device:	False
Piping Mechanical Automatic Line Leak Detector:	True
Piping Electronic Automatic Line Leak Detector:	False
Pressure Test:	True
Other Form Of Piping Leak Detection:	False
Piping Exempt From Leak Detection Requirements:	False
Piping Leak Detection Is A Type Not Listed:	False
Piping Is Bare Steel:	True
Piping Is Galvanized Steel:	False
Piping Is Fiberglass Reinforced Plastic:	False
Piping Is Copper:	False
Piping Is Flexible Plastic:	False
Piping Has A Sacrificial Anode Cp System:	True
Piping Is Double Wall:	False
Piping Is Secondarily Contained:	False
Pipe Sump Sensor:	False
Facility Id:	0-000753
Tank Id:	3
Specification Description:	Steel - Unknown Specification
Pump Type Desc:	Pressurized
Date Installed:	01/01/1961
Cathodic Protection Sacrificial Anodes:	False
Cathodic Protection Impressed Current:	False
Emergency Power Generator:	False
Capacity:	4000
Manual Tank Gauging:	False
Tank Tightness Testing:	False
Tank Inventory Control:	False
Tank Automatic Tank Gauging:	False
Tank Interstitial Monitoring:	False
Tank Statistical Inventory Reconciliation:	True
Tank Acoustic Sensing:	False
Tank Continuous In Tank Leak Detection System:	False
Tank Groundwater Monitoring:	False
Tank Vapor Monitoring:	False
Tank Type Id:	2
Tank Type Desc:	UST
Tank Status Desc:	Permanently Out of Use
Other Tank Leak Detection Method:	True

LOCKHARTS (Continued) **U003112052**

Ball Check Valve Overfill Device:	False
Overfill Alarm:	False
Butterfly Valve Overfill Device:	False
Exempt From Having An Overfill Device:	False
Piping Mechanical Automatic Line Leak Detector:	True
Piping Electronic Automatic Line Leak Detector:	False
Pressure Test:	True
Other Form Of Piping Leak Detection:	False
Piping Exempt From Leak Detection Requirements:	False
Piping Leak Detection Is A Type Not Listed:	False
Piping Is Bare Steel:	True
Piping Is Galvanized Steel:	False
Piping Is Fiberglass Reinforced Plastic:	False
Piping Is Copper:	False
Piping Is Flexible Plastic:	False
Piping Has A Sacrificial Anode Cp System:	True
Piping Is Double Wall:	False
Piping Is Secondarily Contained:	False
Pipe Sump Sensor:	False

Facility Id:	0-000753
Tank Id:	4
Specification Description:	Steel - Unknown Specification
Pump Type Desc:	Gravity Feed
Date Installed:	04/03/1961
Cathodic Protection Sacrificial Anodes:	False
Cathodic Protection Impressed Current:	False
Emergency Power Generator:	False
Capacity:	500
Manual Tank Gauging:	True
Tank Tightness Testing:	False
Tank Inventory Control:	False
Tank Automatic Tank Gauging:	False
Tank Interstitial Monitoring:	False
Tank Statistical Inventory Reconciliation:	False
Tank Acoustic Sensing:	False
Tank Continuous In Tank Leak Detection System:	False
Tank Groundwater Monitoring:	False
Tank Vapor Monitoring:	False
Tank Type Id:	2
Tank Type Desc:	UST
Tank Status Desc:	Permanently Out of Use
Other Tank Leak Detection Method:	False
Ball Check Valve Overfill Device:	False
Overfill Alarm:	False
Butterfly Valve Overfill Device:	False
Exempt From Having An Overfill Device:	False
Piping Mechanical Automatic Line Leak Detector:	False
Piping Electronic Automatic Line Leak Detector:	False
Pressure Test:	False
Other Form Of Piping Leak Detection:	False
Piping Exempt From Leak Detection Requirements:	True
Piping Leak Detection Is A Type Not Listed:	False
Piping Is Bare Steel:	False
Piping Is Galvanized Steel:	True
Piping Is Fiberglass Reinforced Plastic:	False
Piping Is Copper:	False

LOCKHARTS (Continued) **U003112052**

Piping Is Flexible Plastic:	False
Piping Has A Sacrificial Anode Cp System:	False
Piping Is Double Wall:	False
Piping Is Secondarily Contained:	False
Pipe Sump Sensor:	False

UST:

Facility:

Facility Id:	753
Alternate Facility Id:	0-000753
Desc Of Facility Type:	Gas Station
Facility Notif Type:	2
Facility Phone:	Not reported
Lat/Long:	Not reported
Lat/Long (dms):	Not reported
Name In Cert Section Of The Notif Form:	Rick Knight
Title Of Owner Or Authorized Rep:	President
Notification Form Signed Date:	Jun 28 2005 12:00AM
Tanks Located On Indian Lands:	No
Tanks Are Owned By Indian(s):	No
Indian Tribe Or Nation Name:	Not reported
Operator Name:	Not reported
Owner Id Number:	1218
Owner Name:	Knight Oil Company
Owner Address:	302 South Cedar
OwnerZip:	39338
Owner Phone:	(307) 745-4808
Owner Fax:	Not reported
Date Of Last Inpsection:	Not reported
Interval (years):	Not reported
Inspection Due:	Not reported
Inspector:	Not reported
Name of Person Entering Data:	BLUCHT
Stamp Date:	May 8 2007 3:03PM
Annual Date:	Not reported
Date SPCC Signed:	Not reported
File Archived:	0
Fac File Scanned:	No
Date File Scanned:	Not reported

Facility Comments: 000000 09: 3000000 05:
06: 07: 08: 09: 05: 06: 07: 08:
09: 05: 06: 07: 08: 09:
Petroleum Retailer K05:
10-25-1995 06: BANK OF LARAMIE 07: 08: 62 09: 3000000 09: 3000000
05: 06: 07: 08: 09:
Uranium Processing
05: 06: 07: 08: 09: 05: 06: 07:
08: 09: 05: 06: 07: 08: 09:
05: 06: 07: 08: 09:
Warehouse 05:
06: 07: 08: 09: 05: 06: 07: 08:
09: Petroleum Retailer
"05: 06: 07: 08: 09: 09:
05: 06: 07: 08: 09:
Petroleum Retailer "05: 06: 07:

LOCKHARTS (Continued) **U003112052**

08: 09: 09: 05: 06: 07: 08: 09:
05: 06: 07: 08: 09:
Oilfield Supply
05: 06: 07: 08: 09: 05: 06: 07:
08: 09: 05: 06: 07: 08: 09:
Petroleum Retailer
"05: 06: 07: 08: 09: 09:
05: 06: 07: 08: 09: 05: 06: 07:
08: 09:05: 06: 07: 08: 09: ster
05: 06: 07:
08: 09: 05: 06: 07: 08: 09:
05: 06: 07: 08: 09: 05: 06: 07:
08: 09: 05: 06: 07: 08: 09:
2CP on copper line failure 11/24/03, passed
1/13/04 Hospital
05: 06: 07: 08: 09: Natural
Gas Process 05: 06: 07: 08:
09: 05: 06: 07: 08: 09:
Federal GOVERNMENT O 1Federal
GOVERNMENT O 05: 06: 07: 08: 09: pw
05: 06: 07: 08: 09: pw
05: 06: 07: 08:
09: 05: 06: 07: 08: 09:
05: 06: 07: 08: 09:
05: 06: 07: 08: 09: 05: 06:
07: 08: 09: 05: 06: 07: 08:
09: 05: 06: 07: 08: 09:
05: 06: 07: 08: 09:
fPUTTING THIS TANK BACK IN THE SYSTEM UNDER OLD NO. WE HAD GIVEN NEW
NUMBER 5015/HAD BEEN EXEMPT TANK Incinerator
05: 06: 07: 08: 09:
Petroleum Retailer
FederalGOVERNMENT O
7Federal GOVERNMENT O 05: 06: 07: 08: 09: 09: U S GOVERNMENT
,U S GOVERNMENT 05: 06:
07: 08: 09: !Grocery Store Petroleum Retailer
"05: 06: 07: 08: 09: 09:
ph 05: 06:
07: 08: 09: iInspection 9/9/03 payment for 6/22/06 was over $100.00
revenue is moved to WYNPEDS program. Trans.# 786.
Petroleum Retailer "05: 06: 07:
08: 09: 09: 05: 06: 07: 08: 09:
DThere is a liquor store onsite and is called Spirits of Yellow
Creek 05: 06:
07: 08: 09: 905: 03-31-1993 06: 07: EXXON CORP 08:
09: 200000000
905: 03-31-1993 06: 07: EXXON CORP 08: 09: 200000000
/05: 04-30-1993 06: 07: 08: 09: 200000000 /05:
04-30-1993 06: 07: 08: 09: 200000000 /05: 04-30-1993 06:
07: 08: 09: 200000000 /05: 04-30-1993 06: 07: 08:
09: 200000000 /05: 04-30-1993 06: 07: 08: 09: 200000000
/05: 04-30-1993 06: 07: 08: 09: 200000000
/05: 04-30-1993 06: 07: 08: 09: 200000000 /05: 04-30-1993
06: 07: 08: 09: 200000000 05: 06: 07: 08: 09:
05: 06: 07: 08: 09:
05: 06: 07: 08: 09:
XThis facility has pulled their tanks Wayne will write their letter shortly

LOCKHARTS (Continued) **U003112052**

4/10/03 -Con 05: 06: 07: 08: 09:
05: 06: 07: 08: 09:
05: 06: 07: 08: 09:
05: 06: 07: 08: 09: 05: 06:
07: 08: 09: 05: 06: 07: 08: 09:
Remodeling should be completed in May
Petroleum Retailer
"05: 06: 07: 08: 09: 09: 05: 06:
07: 08: 09: 05: 06: 07: 08: 09:
05: 06: 07: 08: 09: IN
BANKRUPTCY COURT #7 05: 06: 07:
08: 09: Bottlling Company
05: 06: 07: 08: 09: DIN
BANKRUPTCY COURT #7 BANKRUPTCY WAS BY HEDGES OIL NOT L P BURRIS
05: 06: 07: 08: 09: &Convenience
Store Petroleum Retailer KCD 05: 01-19-1994 06:
HILLTOP NATIONAL BANK 07: 08: 12649 09: 3000000 XCD
05: 01-19-1994 06: HILLTOP NATIONAL BANK 07: 08: 12649 09: 3000000 09:
3000000 9IN BANKRUPTCY COURT #6 NEW
OWNER ON FORM DATED 11/12/91 05: 06: 07:
08: 09: Inspection 9/8/03
Petroleum Retailer
"05: 06: 07: 08: 09: 09:
05: 06: 07: 08: 09: Petroleum
Retailer "05: 06: 07: 08:
09: 09: H05: 12-24-1990 06: AEGIS 07:
PACIFICORP 08: X0296A1A89 09: 200000000
H05: 12-24-1990 06: AEGIS 07: PACIFICORP 08: X0296A1A89 09:
200000000 Auto Service
05: 06: 07: 08: 09:
05: 06: 07: 08: 09:
Bulk Plant and Cardlock
05: 06: 07: 08: 09: B05: 04-29-1993
06: 07: PACIFIC TELECOM INC 08: 09: 200000000
B05: 04-29-1993 06: 07: PACIFIC TELECOM INC
08: 09: 200000000
05: 06: 07: 08: 09: KCD 05:
01-19-1994 06: HILLTOP NATIONAL BANK 07: 08: 12649 09: 3000000 KCD
05: 01-19-1994 06: HILLTOP NATIONAL BANK 07: 08: 12649 09: 3000000
2Exxon reported a CP failure 8-4-06
- Investigating 905: 03-31-1993 06: 07: EXXON CORP 08:
09:200000000
905: 03-31-1993 06: 07: EXXON CORP 08: 09: 200000000
FAX 307-358-9344
Petroleum Retailer KCD
05: 01-19-1994 06: HILLTOP NATIONAL BANK 07: 08: 12649 09: 3000000
XCD 05: 01-19-1994 06: HILLTOP
NATIONAL BANK 07: 08: 12649 09: 3000000 09: 3000000
gFormer Jacksons #308 Phoned NFS will be replaced. 12/6/06.
check was replaced with 2063 on 12/12/06 Petroleum
Retailer KCD 05: 01-19-1994 06: HILLTOP
NATIONAL BANK 07: 08: 12649 09: 3000000
XCD 05: 01-19-1994 06: HILLTOP NATIONAL BANK 07: 08: 12649
09: 3000000 09: 3000000 Petroleum
Retailer KCD 05: 01-19-1994 06:
HILLTOP NATIONAL BANK 07: 08: 12649 09: 3000000
XCD 05: 01-19-1994 06: HILLTOP NATIONAL BANK 07:

LOCKHARTS (Continued) **U003112052**

08: 12649 09: 3000000 09: 3000000
Petroleum Retailer KCD 05:
01-19-1994 06: HILLTOP NATIONAL BANK 07: 08: 12649 09: 3000000
XCD 05: 01-19-1994 06: HILLTOP
NATIONAL BANK 07: 08: 12649 09: 3000000 09: 3000000
0Inspection 6/30/03. Former owner Perkins 7/12/04 Petroleum
Retailer KCD 05: 01-19-1994 06:
HILLTOP NATIONAL BANK 07: 08: 12649 09: 3000000
XCD 05: 01-19-1994 06: HILLTOP NATIONAL BANK 07:
08:12649 09: 3000000 09: 3000000
Petroleum Retailer XCD 05:
01-19-1994 06: HILLTOP NATIONAL BANK 07: 08: 12649 09: 3000000 09:
3000000 05: 06: 07: 08: 09:
Petroleum Retailer Federal
GOVERNMENT O 7Federal GOVERNMENT O
05: 06: 07: 08: 09: 09: Petroleum Retailer
Federal GOVERNMENT O
7Federal GOVERNMENT O 05: 06: 07: 08: 09: 09: 05:
06: 07: 08: 09: 05: 06: 07: 08: 09:
Petroleum Retailer
D05: 02-04-1994 06: ONE BANK DENVER NA 07: 08: 00595 09:
3000000 Q05: 02-04-1994 06: ONE BANK DENVER NA
07: 08: 00595 09: 3000000 09: 3000000
05: 06: 07: 08: 09:
Petroleum Retailer Federal GOVERNMENT O
7Federal GOVERNMENT O 05: 06:
07: 08: 09: 09: Hot Oil Service
05: 06: 07: 08: 09:
Petroleum Retailer Federal
GOVERNMENT O 7Federal GOVERNMANT O
05: 06: 07: 08: 09: 09: PetroleumRetailer
Federal GOVERNMENT O
7Federal GOVERNMENT O 05: 06: 07: 08: 09: 09:
Petroleum Retailer Federal
GOVERNMENT O 7Federal GOVERNMENT O
05: 06: 07: 08: 09: 09: Hospitality
05: 06: 07: 08: 09: 05: 06: 07: 08:
09: 05: 06: 07: 08: 09:
05: 06: 07: 08: 09:
05: 06: 07: 08: 09: 05: 06: 07: 08: 09:
05: 06: 07: 08: 09:
05: 06: 07: 08: 09:
05: 06: 07: 08: 09: Hospitality Petroleum Retailer
"05: 06: 07: 08: 09: 09:
Not reported
05: 06: 07: 08: 09: Water Treatment Plant
05: 06: 07: 08: 09:
G05: 06-06-1991 06: 07: CONSOLIDATED FREIGHTWAYS 08:
09: 200000000 G05: 06-06-1991 06: 07:
CONSOLIDATED FREIGHTWAYS 08: 09: 200000000
05: 06: 07: 08: 09:
05: 06: 07: 08: 09: 05: 06:
07: 08: 09: 05: 06: 07: 08:
09: Hospitality
05: 06: 07:08: 09:
05: 06: 07: 08: 09: 05: 06:
07: 08: 09: 05: 06: 07: 08:

LOCKHARTS (Continued) **U003112052**

09: Hospitality
05: 06: 07: 08: 09:
Fleet Refueling 05:
06: 07: 08: 09: 05: 06: 07: 08:
09: 05: 06: 07: 08: 09:
Former Gas Station
05: 06: 07: 08: 09: Hospital
05: 06: 07: 08: 09:
05: 06: 07: 08: 09: Former
Consolidated Freightways G05: 06-06-1991 06: 07: CONSOLIDATED
FREIGHTWAYS 08: 09: 200000000
G05: 06-06-1991 06: 07: CONSOLIDATED FREIGHTWAYS 08: 09:
200000000 Inspection: 3/04/03, 9/9/04
Petroleum Retailer >05:
10-24-1993 06: 07: 08: 09: 200000000 09: 200000000
>05: 10-24-1993 06: 07: 08: 09: 200000000 09: 200000000
"Jason Bell is contact for
operator D05: 02-04-1994 06: ONE BANK DENVER NA
07: 08: 00595 09: 3000000
D05: 02-04-1994 06: ONE BANK DENVER NA 07: 08: 00595 09: 3000000
05: 06: 07: 08:
09: Three addresses 1150,1156,and 1160???
05: 06: 07: 08: 09:
05: 06: 07: 08: 09: 05:
06: 07: 08: 09: 05: 06: 07: 08:
09: 05: 06: 07: 08: 09:
05: 06: 07: 08: 09:
Confirmed release 7/8/05. Functional element on submersible pump head
was intermitantly releasing product. There is no containment inside of the
sumps. Petroleum Retailer
D05: 02-04-1994 06: ONE BANK DENVER NA 07:
08: 00595 09: 3000000
Q05: 02-04-1994 06: ONE BANK DENVER NA 07: 08: 00595 09: 3000000 09:
3000000 Petroleum Retailer "05:
06: 07: 08: 09: 09: 05: 06: 07: 08:
09: &Convenience Store Petroleum
Retailer I05: 12-31-1999 06: ACSTAR INSURANCE COMPANY 07: 08: 3464
09: 3000000 V05:
12-31-1999 06: ACSTAR INSURANCE COMPANY 07: 08: 3464 09: 3000000 09:
3000000 Convenience Store Petroleum Retailer
705: 12-31-1999 06: ACSTAR 07: 08: 3462 09: 3000000 D05:
12-31-1999 06: ACSTAR 07: 08: 3462 09: 3000000 09: 3000000
&Convenience Store Petroleum Retailer I05:
12-31-1999 06: ACSTAR INSURANCE COMPANY 07: 08: 3463 09: 3000000
V05: 12-31-1999 06: ACSTAR
INSURANCE COMPANY 07: 08: 3463 09: 3000000 09: 3000000
F05: 08-31-1990 06: 07: ENERGY DISTRIBUTING COMPA 08:
09: 3000000 F05:
08-31-1990 06: 07: ENERGY DISTRIBUTING COMPA 08: 09: 3000000
05: 06: 07: 08: 09:
05: 06: 07: 08: 09:
05: 06: 07: 08: 09:
School 05: 06: 07:
08: 09: 05: 06: 07: 08: 09:
05: 06: 07: 08: 09:
05: 06: 07: 08: 09:
05: 06: 07: 08: 09: 05: 06: 07:

LOCKHARTS (Continued) **U003112052**

08: 09: 05:06: 07: 08: 09:
05: 06: 07: 08: 09:
ster
County Shop 05: 06: 07: 08: 09: 05:
06: 07: 08: 09: 05: 06: 07:
08: 09: 05: 06: 07: 08: 09:
05: 06: 07: 08: 09: 05: 06:
07: 08: 09: Inspection: 5/8/03
Petroleum Retailer "05: 06:
07: 08: 09: 09: Petroleum Retailer
"05: 06: 07: 08: 09: 09:
Petroleum Retailer "05: 06: 07:
08: 09: 09: 05: 06: 07: 08: 09:
ph
05: 06: 07: 08: 09: 05: 06:
07: 08: 09: Commercial Tire Store
05: 06: 07: 08: 09:
05: 06: 07: 08: 09:
05: 06: 07: 08: 09: 05: 06:
07: 08: 09: 05: 06: 07: 08:
09: 05: 06: 07: 08: 09:
Petroleum Retailer
"05: 06: 07: 08: 09: 09: Ranch
05: 06: 07: 08:
09: 05: 06: 07: 08: 09:
Building
05: 06: 07: 08: 09: ?Send
letters for tests to Jim McLaughlin at the airport address
County Airport
05: 06: 07: 08: 09:
WYLGSIP &WY
LGSIP 05: 06: 07: 08: 09: WYLGSIP
WYLGSIP 05: 06: 07: 08:
09: WY LGSIP &WY LGSIP
05: 06: 07: 08: 09: 05: 06: 07: 08:
09: 05: 06: 07: 08: 09:
05: 06: 07: 08: 09: 05: 06: 07:
08: 09: 05: 06: 07: 08: 09:
Auto Repair Shop 05: 06:
07: 08: 09: 05: 06: 07: 08: 09:
05: 06: 07: 08: 09:
05: 06: 07: 08: 09: 05:
06: 07: 08: 09: Public School
05: 06: 07: 08: 09:
School 05: 06: 07:
08: 09: SchoolS
05: 06: 07: 08: 09:
Petroleum Retailer "05:
06: 07: 08: 09: 09: 05: 06: 07: 08:
09: 05: 06: 07: 08: 09:
05: 06: 07:08: 09:
05: 06: 07: 08: 09: 05:
06: 07: 08: 09: 05: 06: 07: 08:
09: 05: 06: 07: 08: 09:
05: 06: 07: 08: 09:
05: 06: 07: 08: 09: 05:
06: 07: 08: 09: 05: 06: 07: 08:

LOCKHARTS (Continued) **U003112052**

09: Refinery
05: 06: 07: 08: 09:
05: 06: 07: 08: 09: 05: 06: 07: 08: 09:
05: 06: 07: 08: 09:
05: 06: 07: 08: 09: pw
Petroleum Retailer "05: 06:
07: 08: 09: 09: 05: 06: 07: 08: 09:
05: 06: 07: 08: 09:
05: 06: 07: 08: 09: 05: 06: 07:
08: 09: US GOVERNMENT
+US GOVERNMENT 05: 06: 07: 08: 09:
US GOVERNMENT
+US GOVERNMENT 05: 06: 07: 08: 09: US GOVERNMENT
+US GOVERNMENT 05: 06:
07:08: 09: US GOVERNMENT
+US GOVERNMENT 05: 06: 07: 08: 09:
05: 06: 07: 08: 09: 05: 06:
07: 08: 09: 05: 06: 07: 08: 09:
US GOVERNMENT
+US GOVERNMENT 05: 06: 07: 08: 09:
US GOVERNMENT +US GOVERNMENT
05: 06: 07: 08: 09: 05: 06: 07: 08: 09:
US GOVERNMENT
+US GOVERNMENT 05: 06: 07: 08: 09:
US GOVERNMENT +US GOVERNMENT
05: 06: 07: 08: 09: US GOVERNMENT
+US GOVERNMENT 05: 06: 07: 08: 09:
US GOVERNMENT
+US GOVERNMENT 05: 06: 07: 08: 09: 05: 06:
07: 08: 09: US GOVERNMENT
+US GOVERNMENT 05: 06: 07: 08: 09: US GOVERNMENT
+US GOVERNMENT 05: 06: 07:
08: 09: US GOVERNMENT
+US GOVERNMENT 05: 06: 07: 08: 09: US
GOVERNMENT +US GOVERNMENT 05:
06: 07: 08: 09: US GOVERNMENT
+US GOVERNMENT 05: 06: 07: 08: 09:
US GOVERNMENT +US
GOVERNMENT 05: 06: 07: 08: 09: 05: 06: 07:
08: 09: Ditch Company
05: 06: 07: 08: 09:
US GOVERNMENT +US GOVERNMENT 05:
06: 07: 08: 09: 05: 06: 07: 08: 09:
05: 06: 07: 08: 09:
Private School 05: 06: 07:
08: 09: U S GOVERNMENT
,U S GOVERNMENT 05: 06: 07: 08: 09:
U S GOVERNMENT ,U S
GOVERNMENT 05: 06: 07: 08: 09: US GOVERNMENT
+US GOVERNMENT 05: 06: 07:
08: 09: US GOVERNMENT
+US GOVERNMENT 05: 06: 07: 08: 09:
US GOVERNMENT +US GOVERNMENT
05: 06: 07: 08: 09: Weapons Storage Area
US GOVERNMENT
+US GOVERNMENT 05: 06: 07: 08: 09:
US GOVERNMENT+US GOVERNMENT 05: 06: 07: 08: 09:

LOCKHARTS (Continued) **U003112052**

05: 06: 07: 08: 09: 05: 06: 07:
08: 09: 05: 06: 07: 08: 09:
US GOVERNMENT +US
GOVERNMENT 05: 06: 07: 08: 09: US GOVERNMENT
+US GOVERNMENT 05: 06: 07:
08: 09: US GOVERNMENT
+US GOVERNMENT 05: 06: 07: 08: 09: US
GOVERNMENT +US GOVERNMENT 05:
06: 07: 08: 09: US GOVERNMENT
+US GOVERNMENT 05: 06: 07: 08: 09:
05: 06: 07: 08: 09: US
GOVERNMENT +US GOVERNMENT 05: 06: 07: 08:
09: US GOVERNMENT
+US GOVERNMENT 05: 06: 07: 08: 09: US
GOVERNMENT +US GOVERNMENT 05: 06: 07:
08: 09: 05: 06: 07: 08: 09:
H05: 12-22-1993 06: NATIONAL BANK - PINEDALE 07: 08: 147 09:
3000000 H05: 12-22-1993 06: NATIONAL
BANK - PINEDALE 07: 08: 147 09: 3000000
US GOVERNMENT
+US GOVERNMENT05: 06: 07: 08: 09: Bus Depot
U05: 04-26-1993 06: AMER
INTERNATL SURPLUS LINES 07: 08: UST7704775 09: 100000000
U05: 04-26-1993 06: AMER INTERNATL SURPLUS LINES 07:
08: UST7704775 09: 100000000 05:
06: 07: 08: 09: H05: 12-24-1990 06:
AEGIS 07: PACIFICORP 08: X0296A1A89 09: 200000000
H05: 12-24-1990 06: AEGIS 07: PACIFICORP 08:
X0296A1A89 09: 200000000
Insp 9/03 Petroleum Retailer
"05: 06: 07: 08: 09: 09: 05: 06:
07: 08: 09: 05: 06: 07: 08: 09:
05: 06: 07: 08: 09:
Inspection: 1/16/03 Petroleum
Retailer "05: 06: 07: 08:
09: 09: 05: 06: 07: 08: 09:
05: 06: 07: 08: 09:
ster 05: 06: 07:
08: 09: 05: 06: 07: 08: 09:
05: 06: 07: 08: 09:
05: 06: 07: 08: 09: !total
thru-put approx 150,000/mon 05: 06: 07: 08:
09: Rformer ENERGY INN CONV STORE and
Boogie's. No longer operated by Red Eagle 1/21/05
Petroleum Retailer "05:
06: 07: 08: 09: 09: 05: 06: 07: 08:
09: Church Grounds
05: 06: 07: 08: 09:
05: 06: 07: 08: 09: 05:
06: 07: 08: 09: 05: 06: 07: 08:
09: 05: 06: 07: 08: 09:
-Kevin Colman 801 420 4722 New contact 5/10/04
Petroleum Retailer H05:
12-22-1993 06: NATIONAL BANK - PINEDALE 07: 08: 147 09: 3000000
U05: 12-22-1993 06: NATIONAL BANK -
PINEDALE 07: 08: 147 09: 3000000 09: 3000000
Petroleum Retailer H05: 12-22-1993 06: 07: NATIONAL BANK -

LOCKHARTS (Continued) **U003112052**

PINEDALE 08: 147 09: 3000000
U05: 12-22-1993 06: 07: NATIONAL BANK - PINEDALE 08: 147 09: 3000000
09: 3000000 Petroleum Retailer
"05: 06: 07: 08: 09: 09: H05:
12-22-1993 06: 07: NATIONAL BANK - PINEDALE 08: 147 09: 3000000
H05: 12-22-1993 06: 07: NATIONAL BANK - PINEDALE 08: 147 09: 3000000
Petroleum Retailer
"05: 06: 07: 08: 09: 09:
05: 06: 07: 08: 09:
Oil Field 05: 06: 07:
08: 09: 05: 06: 07: 08: 09:
05: 06: 07: 08: 09:
05: 06: 07: 08: 09: 05:
06: 07: 08: 09: 05: 06: 07:
08: 09: 05: 06: 07: 08: 09:
05: 06: 07: 08: 09:
05: 06: 07: 08: 09:
05: 06: 07:08: 09: 05: 06: 07:
08: 09: 05: 06: 07: 08: 09:
05: 06: 07: 08: 09:
05: 06: 07: 08: 09: 05:
06: 07: 08: 09: 05: 06: 07:
08: 09: 05: 06: 07: 08: 09:
05: 06: 07: 08: 09:
fAFTER REVIEWING THE FILE IT WAS FOUND THE TANKS 2 & 3 WERE NEVER
REMOVED - FILE SHOULD BE CLOSED. PJB 05: 06: 07:
08: 09: Petroleum Retailer "05:
06: 07: 08: 09: 09: 05: 06: 07:
08: 09: 05: 06: 07: 08: 09:
05: 06: 07: 08: 09: 05: 06:
07: 08: 09: 05: 06: 07: 08: 09:
05: 06: 07: 08: 09:
05: 06: 07: 08: 09: 05: 06: 07:
08: 09: 05: 06: 07: 08: 09:
05: 06: 07: 08: 09:
Bulk Plant 05: 06:
07: 08: 09: Petroleum Retailer
"05: 06: 07: 08: 09: 09:
05: 06: 07: 08: 09:
;05: 12-31-1988 06: 07: FLYING J INC 08: 09: 200000000
;05: 12-31-1988 06: 07:
FLYING J INC 08: 09: 200000000
05: 06: 07: 08: 09:
05: 06: 07: 08: 09: Petroleum
Retailer "05: 06: 07: 08: 09:
09: Petroleum Retailer
"05: 06: 07: 08: 09: 09:
Petroleum Retailer Valero
Energy, 1/24/02 "05: 06: 07: 08:
09: 09: Petroleum Retailer
"05:06: 07: 08: 09: 09:
Petroleum Retailer 605:
03-31-1993 06: 07: DU PONT 08: 09: 200000000 E05: 03-31-1993 06:
07: DU PONT 08: 09: 200000000 09: 200000000
Petroleum Retailer
=05: 03-31-1993 06: 07: CFJ PROPERTIES 08: 09: 100000000
L05: 03-31-1993 06: 07: CFJ PROPERTIES 08: 09: 100000000 09: 100000000

LOCKHARTS (Continued) **U003112052**

05: 06: 07: 08: 09:
Inspection: 10/28/02 Car/Truck
Plaza 05: 06: 07: 08:
09: Petroleum Retailer
"05: 06: 07: 08: 09: 09:
DTom Kindler New Owner 789-7301 NOTE: PO Box 21 Evanston WY 82931
Petroleum Retailer
"05: 06: 07: 08: 09: 09:
VConfirmed release failed TTT on Unleaded and tester calls TTT on
premium inconclusive. Petroleum
Retailer "05: 06: 07: 08:
09: 09: Petroleum Retailer
"05: 06: 07: 08: 09: 09:
Petroleum Retailer "05:
06: 07: 08: 09: 09: Inspection: 4/16/03
Petroleum Retailer
"05: 06: 07: 08: 09: 09:
Petroleum Retailer "05:
06: 07: 08: 09: 09: J05: 06-01-1993 06:
AEGIS 07: QUESTAR CORP 08: X0266A1A92 09: 100000000
J05: 06-01-1993 06: AEGIS 07: QUESTAR CORP 08:
X0266A1A92 09: 100000000
05: 06: 07: 08: 09: Petroleum
Retailer J05: 06-01-1993 06: AEGIS
07: QUESTAR CORP 08: X0266A1A92 09: 100000000
Y05: 06-01-1993 06: AEGIS 07: QUESTAR CORP 08:
X0266A1A92 09: 100000000 09: 100000000 7Questar refund of 400 sent to P O
Box 1129 (Gas Garage) Petroleum Retailer
J05: 06-01-1993 06: AEGIS 07: QUESTAR CORP 08: X0266A1A92 09:
100000000 Y05: 06-01-1993 06: AEGIS 07: QUESTAR CORP 08:
X0266A1A92 09: 100000000 09: 100000000
Petroleum Retailer J05: 06-01-1993
06: AEGIS 07: QUESTAR CORP 08: X0266A1A92 09: 100000000
Y05: 06-01-1993 06: AEGIS 07: QUESTAR CORP 08:
X0266A1A92 09: 100000000 09: 100000000
J05: 06-01-1993 06: AEGIS 07: QUESTAR CORP 08: X0266A1A92 09: 100000000
J05: 06-01-1993 06: AEGIS 07:
QUESTAR CORP 08: X0266A1A92 09: 100000000
05: 06: 07: 08: 09:
Hertz Rental 05: 06: 07:
08: 09: J05: 06-01-1993 06: AEGIS 07:
QUESTAR CORP 08: X0266A1A92 09: 100000000
J05: 06-01-1993 06: AEGIS 07: QUESTAR CORP 08: X0266A1A92 09: 100000000
J05: 06-01-1993 06: AEGIS
07: QUESTAR CORP 08: X0266A1A92 09: 100000000
J05: 06-01-1993 06: AEGIS 07: QUESTAR CORP 08: X0266A1A92 09:
100000000 05: 06: 07:
08: 09: Gas Processing Plant
05: 06: 07: 08: 09:
THIS IS NOT A DUPLICATE OF #3337
&05: 01-01-1989 06: 07: 08: 09: &05: 01-01-1989
06: 07: 08: 09: DTANK 4 WAS FOUND TO BE EXEMPT
SO WAS DELETED. #5 RENUMBERED TO #4.
Medical Center 05: 06: 07: 08: 09:
05: 06: 07: 08: 09:
05: 06: 07: 08: 09: Hertz
Rental 05: 06: 07: 08: 09:

LOCKHARTS (Continued) **U003112052**

05: 06: 07: 08: 09: 05: 06:
07: 08: 09: 05: 06: 07: 08: 09:
805: 01-01-1989 06: 07: PERKINS OIL 08: 09: 3000000
805: 01-01-1989 06: 07: PERKINS OIL 08: 09: 3000000 Inspection:
5/6/03 Petroleum Retailer
805: 01-01-1989 06: 07: PERKINS OIL 08: 09: 3000000
E05: 01-01-1989 06: 07: PERKINS OIL 08: 09: 3000000 09: 3000000
805: 01-01-1989 06: 07:
PERKINS OIL 08: 09: 3000000 805: 01-01-1989 06: 07: PERKINS OIL
08: 09: 3000000 05: 06: 07: 08: 09:
Mine 05:
06: 07: 08:09: 05: 06: 07: 08:
09: Inspection: 5/7/03
Petroleum Retailer
805: 01-01-1989 06: 07: PERKINS OIL 08: 09: 3000000 E05:
01-01-1989 06: 07: PERKINS OIL 08: 09: 3000000 09: 3000000
805: 01-01-1989 06: 07: PERKINS
OIL 08: 09: 3000000 805: 01-01-1989 06: 07: PERKINS OIL 08: 09:
3000000 05: 06: 07: 08: 09:
05: 06: 07: 08: 09: Petroleum
Retailer 805:01-01-1989 06: 07:
PERKINS OIL 08: 09: 3000000 E05: 01-01-1989 06: 07: PERKINS OIL
08: 09: 3000000 09: 3000000
&Inspection: 3/03/03, CP failed 4/27/06 Petroleum Retailer
805: 01-01-1989 06: 07: PERKINS OIL 08:
09: 3000000 E05: 01-01-1989 06: 07: PERKINS OIL 08: 09: 3000000
09: 3000000 05: 06: 07: 08: 09:
Quick Lube Petroleum Retailer "05: 06:
07: 08: 09: 09: 05: 06: 07: 08:
09: 05: 06: 07: 08: 09:
Formerly: The Rancho Texaco Petroleum
Retailer "05: 06: 07: 08:
09: 09: 05: 06: 07: 08: 09:
05: 06: 07: 08: 09:
05: 06: 07: 08: 09: pw
Petroleum Retailer
"05: 06: 07: 08: 09: 09: Irrigation
05: 06: 07: 08: 09:
Petroleum Retailer
"05: 06: 07: 08: 09: 09:
ph Petroleum
Retailer "05: 06: 07: 08:
09: 09: 05: 06: 07: 08: 09:
Petroleum Retailer
"05: 06:07: 08: 09: 09: Das per
Sterling 12/23/98, paperwork to follow for both tanks removed
Oil Field
05: 06: 07: 08: 09:
&Convenience Store Petroleum Retailer "05:
06: 07: 08: 09: 09: 05: 06: 07: 08:
09: Pump Station 05:
06: 07: 08: 09: 05: 06: 07: 08:
09: 05: 06: 07: 08: 09:
05: 06: 07: 08: 09: 05: 06: 07:
08: 09: 05: 06: 07: 08: 09:
05: 06: 07: 08: 09: 05:
06: 07: 08: 09: Tire Store

LOCKHARTS (Continued) **U003112052**

05: 06: 07: 08: 09:
HBob Elmer Insurance Co., 1453 Dewar Drive, Rock
Springs, WY 307-362-3743
05: 06: 07: 08: 09: 05: 06: 07:
08: 09: 05: 06: 07: 08: 09:
05: 06: 07: 08: 09:
05: 06: 07: 08: 09: Feed
Yard 05: 06: 07:
08: 09: Sump For Frac Tank B
05: 06: 07: 08: 09:
05: 06: 07: 08: 09:
ster 05: 06: 07: 08: 09:
05: 06: 07: 08: 09:
05: 06: 07: 08: 09:
05: 06: 07: 08: 09: 05: 06: 07:
08: 09: 05: 06: 07: 08: 09:
Military
05: 06: 07: 08: 09:
Natural Gas Transporter 05: 06: 07:
08: 09: 05: 06: 07: 08:
09:Inspection: 4/16/03 Petroleum
Retailer "05: 06: 07: 08:
09: 09: Petroleum Retailer "05: 06:
07: 08: 09: 09: H05: 12-24-1990 06: AEGIS
07: PACIFICORP 08: X0296A1A89 09: 200000000
H05: 12-24-1990 06: AEGIS 07: PACIFICORP 08: X0296A1A89
09: 200000000 05: 06:
07: 08: 09: 05: 06: 07: 08:
09: 05: 06: 07: 08: 09:
05: 06: 07: 08: 09: The
operator is confused so I promised we would try to get back out there for an
inspection. That is why they are on a one year schedule. 5/05 OG
Petroleum Retailer
"05: 06: 07: 08: 09: 09: ;05: 04-30-1993
06: 07: CHEVRON CORP 08: 09: 200000000
;05: 04-30-1993 06: 07: CHEVRON CORP 08: 09: 200000000
;05: 04-30-1993 06: 07:
CHEVRON CORP 08: 09: 200000000 ;05:
04-30-1993 06: 07: CHEVRON CORP 08: 09: 200000000
05: 06: 07: 08: 09:
05: 06: 07: 08: 09:
05: 06: 07: 08: 09: 05:
06: 07: 08: 09: 05: 06: 07:
08: 09: 05: 06: 07: 08: 09:
05: 06: 07: 08: 09:
05: 06: 07: 08: 09:
Facility Other: 05: 06: 07: 08: 09:
Owner Name: Knight Oil Company
Owner Address: 302 South Cedar
Owner Zip: 39338
Owner Phone: (307) 745-4808
Owner Fax: Not reported
Receipt Date From Facility Owner / Oper: Not reported
Name of Person Entering Data: Barb Barnes

Tank ID: 1
Alt Tank ID: 1

LOCKHARTS (Continued) **U003112052**

Tank Status:	**POU**
Tank Capacity:	8000
Substance:	Gasoline
Tank Material:	Steel
Tank Mods Desc:	Lined Interior
Tank Other Material:	Not reported
Tank Repaired:	True
Tank Manual Gauge:	False
Tank Tightness:	False
Tank Inventory Control:	False
Tank ATG:	False
Tank Vapor Monitor:	False
Tank GW Monitor:	False
Tank Interstitial Dbl Walled:	False
Tank Interstitial Second Contain:	False
Tank Sir:	39338
Tank LD Other:	True
Tank LD Deferred:	False
Tank LD Not Listed:	False
Pipe Leak Detected:	False
Date of Last Tightness Test:	Not reported
Month Tracer Tight Survey:	False
Federal Regulated Tank:	True
AST:	False
Manifold:	False
Compartment:	False
Date Last Used:	1998-12-14 00:00:00
Close Date:	1998-12-14 00:00:00
Closure Status:	Tank removed from ground
Inert Material:	Not reported
Site Assessment:	True
Leak Detected:	False
Pipe Material:	Bare Steel
Pipe Mod Desc:	Cathodically Protected
Pipe Other Material:	Not reported
Pipe Repaired:	False
Pipe Type Desc:	Pressurized
Pipe Auto Line Leak Detection:	True
Pipe Line Tightness:	True
Pipe Vapor Monitoring:	False
Pipe GW Monitoring:	False
Pipe Interstitial Dbl Walled:	False
Pipe Interstitial Sec Contain:	False
Pipe Sir:	False
Pipe LD Other:	False
Pipe LD Deferred:	False
Pipe LD Not Listed:	False
Piping Comments:	Not reported
LD Other Methods:	Tank: SIR
Over Fill Installed:	False
Spill Installed:	False
Stamp Date:	1999-01-22 16:28:00
Small Delivery:	False
Tank Emer Gen:	False
Cathodically Protected: SAS	False
Cathodically Protected: ICS	False
Exterior Epoxy Coating:	False

LOCKHARTS (Continued) **U003112052**

Asphalt Coating:	False
Galvanized:	False
Double Wall Tank:	False
Interior Lining:	True
Polyethlene Tank Jacket:	False
Excavation Liner:	False
Earthen Dike with Liner:	False
Earthen Dike without Liner:	False
Concrete Dike with Liner:	False
Concrete Dike without Liner:	False
No Spill Diking:	False
Spill Ponds:	False
Spill Response:	False
CP_SAS_Date Last Tested:	Not reported
CP_ICS_Date Last Tested:	Not reported
IL Date Last Inspected:	Not reported
Is Site Contaminated:	False
Contamtd Site Priority Rank:	False
Comments:	Not reported
Substance:	Not reported

Tank ID:	2
Alt Tank ID:	2
Tank Status:	**POU**
Tank Capacity:	5000
Substance:	Gasoline
Tank Material:	Steel
Tank Mods Desc:	Lined Interior
Tank Other Material:	Not reported
Tank Repaired:	True
Tank Manual Gauge:	False
Tank Tightness:	False
Tank Inventory Control:	False
Tank ATG:	False
Tank Vapor Monitor:	False
Tank GW Monitor:	False
Tank Interstitial Dbl Walled:	False
Tank Interstitial Second Contain:	False
Tank Sir:	39338
Tank LD Other:	True
Tank LD Deferred:	False
Tank LD Not Listed:	False
Pipe Leak Detected:	False
Date of Last Tightness Test:	Not reported
Month Tracer Tight Survey:	False
Federal Regulated Tank:	True
AST:	False
Manifold:	False
Compartment:	False
Date Last Used:	1998-12-14 00:00:00
Close Date:	1998-12-14 00:00:00
Closure Status:	Tank removed from ground
Inert Material:	Not reported
Site Assessment:	True
Leak Detected:	False
Pipe Material:	Bare Steel

LOCKHARTS (Continued) **U003112052**

Pipe Mod Desc:	Cathodically Protected
Pipe Other Material:	Not reported
Pipe Repaired:	False
Pipe Type Desc:	Pressurized
Pipe Auto Line Leak Detection:	True
Pipe Line Tightness:	True
Pipe Vapor Monitoring:	False
Pipe GW Monitoring:	False
Pipe Interstitial Dbl Walled:	False
Pipe Interstitial Sec Contain:	False
Pipe Sir:	False
Pipe LD Other:	False
Pipe LD Deferred:	False
Pipe LD Not Listed:	False
Piping Comments:	Not reported
LD Other Methods:	Tank: SIR
Over Fill Installed:	False
Spill Installed:	False
Stamp Date:	1998-12-29 11:25:00
Small Delivery:	False
Tank Emer Gen:	False
Cathodically Protected: SAS	False
Cathodically Protected: ICS	False
Exterior Epoxy Coating:	False
Asphalt Coating:	False
Galvanized:	False
Double Wall Tank:	False
Interior Lining:	True
Polyethlene Tank Jacket:	False
Excavation Liner:	False
Earthen Dike with Liner:	False
Earthen Dike without Liner:	False
Concrete Dike with Liner:	False
Concrete Dike without Liner:	False
No Spill Diking:	False
Spill Ponds:	False
Spill Response:	False
CP_SAS_Date Last Tested:	Not reported
CP_ICS_Date Last Tested:	Not reported
IL Date Last Inspected:	Not reported
Is Site Contaminated:	False
Contamtd Site Priority Rank:	False
Comments:	Not reported
Substance:	Not reported

Tank ID:	3
Alt Tank ID:	3
Tank Status:	**POU**
Tank Capacity:	4000
Substance:	Gasoline
Tank Material:	Steel
Tank Mods Desc:	Lined Interior
Tank Other Material:	Not reported
Tank Repaired:	False
Tank Manual Gauge:	False
Tank Tightness:	False

LOCKHARTS (Continued) **U003112052**

Tank Inventory Control:	False
Tank ATG:	False
Tank Vapor Monitor:	False
Tank GW Monitor:	False
Tank Interstitial Dbl Walled:	False
Tank Interstitial Second Contain:	False
Tank Sir:	39338
Tank LD Other:	True
Tank LD Deferred:	False
Tank LD Not Listed:	False
Pipe Leak Detected:	False
Date of Last Tightness Test:	Not reported
Month Tracer Tight Survey:	False
Federal Regulated Tank:	True
AST:	False
Manifold:	False
Compartment:	False
Date Last Used:	1998-12-14 00:00:00
Close Date:	1998-12-14 00:00:00
Closure Status:	Tank removed from ground
Inert Material:	Not reported
Site Assessment:	True
Leak Detected:	False
Pipe Material:	Bare Steel
Pipe Mod Desc:	Cathodically Protected
Pipe Other Material:	Not reported
Pipe Repaired:	False
Pipe Type Desc:	Pressurized
Pipe Auto Line Leak Detection:	True
Pipe Line Tightness:	True
Pipe Vapor Monitoring:	False
Pipe GW Monitoring:	False
Pipe Interstitial Dbl Walled:	False
Pipe Interstitial Sec Contain:	False
Pipe Sir:	False
Pipe LD Other:	False
Pipe LD Deferred:	False
Pipe LD Not Listed:	False
Piping Comments:	Not reported
LD Other Methods:	Tank: SIR
Over Fill Installed:	False
Spill Installed:	False
Stamp Date:	1998-12-29 11:26:00
Small Delivery:	False
Tank Emer Gen:	False
Cathodically Protected: SAS	False
Cathodically Protected: ICS	False
Exterior Epoxy Coating:	False
Asphalt Coating:	False
Galvanized:	False
Double Wall Tank:	False
Interior Lining:	True
Polyethlene Tank Jacket:	False
Excavation Liner:	False
Earthen Dike with Liner:	False
Earthen Dike without Liner:	False
Concrete Dike with Liner:	False

LOCKHARTS (Continued) **U003112052**

Concrete Dike without Liner:	False
No Spill Diking:	False
Spill Ponds:	False
Spill Response:	False
CP_SAS_Date Last Tested:	Not reported
CP_ICS_Date Last Tested:	Not reported
IL Date Last Inspected:	Not reported
Is Site Contaminated:	False
Contamtd Site Priority Rank:	False
Comments:	Not reported
Substance:	Not reported

Tank ID:	4
Alt Tank ID:	4
Tank Status:	**POU**
Tank Capacity:	500
Substance:	Used Oil
Tank Material:	Steel
Tank Mods Desc:	None
Tank Other Material:	Not reported
Tank Repaired:	False
Tank Manual Gauge:	True
Tank Tightness:	False
Tank Inventory Control:	False
Tank ATG:	False
Tank Vapor Monitor:	False
Tank GW Monitor:	False
Tank Interstitial Dbl Walled:	False
Tank Interstitial Second Contain:	False
Tank Sir:	39338
Tank LD Other:	False
Tank LD Deferred:	False
Tank LD Not Listed:	False
Pipe Leak Detected:	False
Date of Last Tightness Test:	Not reported
Month Tracer Tight Survey:	False
Federal Regulated Tank:	True
AST:	False
Manifold:	False
Compartment:	False
Date Last Used:	1999-03-30 00:00:00
Close Date:	1999-03-30 00:00:00
Closure Status:	Tank removed from ground
Inert Material:	Not reported
Site Assessment:	True
Leak Detected:	True
Pipe Material:	Galvanized Steel
Pipe Mod Desc:	None
Pipe Other Material:	Not reported
Pipe Repaired:	False
Pipe Type Desc:	Gravity Feed
Pipe Auto Line Leak Detection:	False
Pipe Line Tightness:	False
Pipe Vapor Monitoring:	False
Pipe GW Monitoring:	False
Pipe Interstitial Dbl Walled:	False

LOCKHARTS (Continued) **U003112052**

Pipe Interstitial Sec Contain:	False
Pipe Sir:	False
Pipe LD Other:	False
Pipe LD Deferred:	True
Pipe LD Not Listed:	False
Piping Comments:	Not reported
LD Other Methods:	Not reported
Over Fill Installed:	False
Spill Installed:	False
Stamp Date:	1999-05-27 09:55:00
Small Delivery:	True
Tank Emer Gen:	False
Cathodically Protected: SAS	False
Cathodically Protected: ICS	False
Exterior Epoxy Coating:	False
Asphalt Coating:	False
Galvanized:	False
Double Wall Tank:	False
Interior Lining:	False
Polyethlene Tank Jacket:	False
Excavation Liner:	False
Earthen Dike with Liner:	False
Earthen Dike without Liner:	False
Concrete Dike with Liner:	False
Concrete Dike without Liner:	False
No Spill Diking:	False
Spill Ponds:	False
Spill Response:	False
CP_SAS_Date Last Tested:	Not reported
CP_ICS_Date Last Tested:	Not reported
IL Date Last Inspected:	Not reported
Is Site Contaminated:	False
Contamtd Site Priority Rank:	False
Comments:	Not reported
Substance:	Not reported

WY Financial Assurance:

Facility Id:	753
Region:	1
Alt Facility Id:	0-000753
Phone:	Not reported
Facility Desc.:	Gas Station
Financial Assurance:	1
Self Insured:	1
Insurance:	0
Risk Retention Group:	0
Guarantee:	0
Surety Bond:	0
Letter Of Credit:	0
State Fund:	1
Trust Fund:	0
Fr Not Listed:	0
Comments:	ph
Other Finance:	05: 04-25-1991 06: 07: 08: 50004996323 09: 3000000 09: 3000000
Other 1:	05: 04-25-1991 06: 07: 08: 50004996323 09: 3000000

C71 **SHERWIN-WILLIAMS** **RCRA NonGen / NLR** **1000371748**
210 SO SECOND ST **FINDS** **WYD000712752**
< 1/8 **LARAMIE, WY**
1 ft.

Site 13 of 17 in cluster C

Relative:
Lower

Actual:
7160 ft.

RCRA NonGen / NLR:

Date form received by agency:	08/18/1980
Facility name:	SHERWIN-WILLIAMS
Facility address:	210 SO SECOND ST LARAMIE, WY 82070
EPA ID:	WYD000712752
Mailing address:	SO SECOND ST LARAMIE, WY 82070
Contact:	BRANCH MANAGER
Contact address:	210 SO SECOND ST LARAMIE, WY 82070
Contact country:	US
Contact telephone:	(216) 566-3096
Contact email:	Not reported
EPA Region:	08
Classification:	Non-Generator
Description:	Handler: Non-Generators do not presently generate hazardous waste

Owner/Operator Summary:

Owner/operator name:	THE SHERWIN WILLIAMS CO
Owner/operator address:	Not reported Not reported
Owner/operator country:	Not reported
Owner/operator telephone:	Not reported
Legal status:	Private
Owner/Operator Type:	Owner
Owner/Op start date:	Not reported
Owner/Op end date:	Not reported

Handler Activities Summary:

U.S. importer of hazardous waste:	No
Mixed waste (haz. and radioactive):	No
Recycler of hazardous waste:	No
Transporter of hazardous waste:	No
Treater, storer or disposer of HW:	No
Underground injection activity:	No
On-site burner exemption:	No
Furnace exemption:	No
Used oil fuel burner:	No
Used oil processor:	No
User oil refiner:	No
Used oil fuel marketer to burner:	No
Used oil Specification marketer:	No
Used oil transfer facility:	No
Used oil transporter:	No

Violation Status: No violations found

FINDS:

Registry ID: 110005576885

Environmental Interest/Information System

SHERWIN-WILLIAMS (Continued) **1000371748**

RCRAInfo is a national information system that supports the Resource Conservation and Recovery Act (RCRA) program through the tracking of events and activities related to facilities that generate, transport, and treat, store, or dispose of hazardous waste. RCRAInfo allows RCRA program staff to track the notification, permit, compliance, and corrective action activities required under RCRA.

C72 **IN-SITU INC** **RCRA NonGen / NLR** **1000382591**
210 SOUTH 3RD ST **FINDS** **WYD091908699**
< 1/8 **LARAMIE, WY 82070** **NY MANIFEST**
1 ft.

Site 14 of 17 in cluster C

Relative: Higher

Actual: 7163 ft.

RCRA NonGen / NLR:

Date form received by agency:	10/20/1989
Facility name:	IN-SITU INC
Facility address:	210 SOUTH 3RD ST LARAMIE, WY 82070
EPA ID:	WYD091908699
Mailing address:	PO BOX I LARAMIE, WY 82070
Contact:	JOHN-E BENEDIK JR
Contact address:	PO BOX I LARAMIE, WY 82070
Contact country:	US
Contact telephone:	(307) 742-8213
Contact email:	Not reported
EPA Region:	08
Classification:	Non-Generator
Description:	Handler: Non-Generators do not presently generate hazardous waste

Owner/Operator Summary:

Owner/operator name:	CHESTER R MCKEE
Owner/operator address:	Not reported Not reported
Owner/operator country:	Not reported
Owner/operator telephone:	Not reported
Legal status:	Private
Owner/Operator Type:	Owner
Owner/Op start date:	Not reported
Owner/Op end date:	Not reported

Handler Activities Summary:

U.S. importer of hazardous waste:	No
Mixed waste (haz. and radioactive):	No
Recycler of hazardous waste:	No
Transporter of hazardous waste:	No
Treater, storer or disposer of HW:	No
Underground injection activity:	No
On-site burner exemption:	No
Furnace exemption:	No
Used oil fuel burner:	No
Used oil processor:	No
User oil refiner:	No
Used oil fuel marketer to burner:	No
Used oil Specification marketer:	No

IN-SITU INC (Continued) **1000382591**

Used oil transfer facility: No
Used oil transporter: No

Violation Status: No violations found

FINDS:

Registry ID: 110005578400

Environmental Interest/Information System

NCDB (National Compliance Data Base) supports implementation of the Federal Insecticide, Fungicide, and Rodenticide Act (FIFRA) and the Toxic Substances Control Act (TSCA). The system tracks inspections in regions and states with cooperative agreements, enforcement actions, and settlements.

RCRAInfo is a national information system that supports the Resource Conservation and Recovery Act (RCRA) program through the tracking of events and activities related to facilities that generate, transport, and treat, store, or dispose of hazardous waste. RCRAInfo allows RCRA program staff to track the notification, permit, compliance, and corrective action activities required under RCRA.

NY MANIFEST:

EPA ID:	WYD091908699
Country:	USA
Mailing Name:	IN SITU INCORPORATED
Mailing Contact:	IN SITU INCORPORATED
Mailing Address:	210 SOUTH THIRD STREET
Mailing Address 2:	Not reported
Mailing City:	LARAMIE
Mailing State:	WY
Mailing Zip:	82070
Mailing Zip4:	Not reported
Mailing Country:	USA
Mailing Phone:	307-742-8213

Document ID:	NYB1624581
Manifest Status:	Completed after the designated time period for a TSDF to get a copy to the DEC
Trans1 State ID:	10208P-NY
Trans2 State ID:	Not reported
Generator Ship Date:	900129
Trans1 Recv Date:	900129
Trans2 Recv Date:	Not reported
TSD Site Recv Date:	900202
Part A Recv Date:	900306
Part B Recv Date:	900220
Generator EPA ID:	WYD091908699
Trans1 EPA ID:	NYD980769947
Trans2 EPA ID:	Not reported
TSDF ID:	NYD000632372
Waste Code:	D003 - NON-LISTED REACTIVE WASTES
Quantity:	00542
Units:	P - Pounds
Number of Containers:	010

IN-SITU INC (Continued) **1000382591**

Container Type:	DM - Metal drums, barrels
Handling Method:	T Chemical, physical, or biological treatment.
Specific Gravity:	100
Year:	90

J73 **LARAMIE FIRE DEPARTMENT** **WY TANKS** **U003427547**
209 SOUTH FOURTH STREET **WY UST** **N/A**
< 1/8 **LARAMIE, WY 82070** **WY Financial Assurance**
1 ft.

Site 2 of 8 in cluster J

Relative:
Higher

Actual:
7166 ft.

TANKS:

Facility Id:	0-001324
Tank Id:	1
Specification Description:	Steel - Unknown Specification
Pump Type Desc:	Not Listed
Date Installed:	04/18/1968
Cathodic Protection Sacrificial Anodes:	False
Cathodic Protection Impressed Current:	False
Emergency Power Generator:	False
Capacity:	500
Manual Tank Gauging:	False
Tank Tightness Testing:	False
Tank Inventory Control:	False
Tank Automatic Tank Gauging:	False
Tank Interstitial Monitoring:	False
Tank Statistical Inventory Reconciliation:	False
Tank Acoustic Sensing:	False
Tank Continuous In Tank Leak Detection System:	False
Tank Groundwater Monitoring:	False
Tank Vapor Monitoring:	False
Tank Type Id:	2
Tank Type Desc:	UST
Tank Status Desc:	Permanently Out of Use
Other Tank Leak Detection Method:	False
Ball Check Valve Overfill Device:	False
Overfill Alarm:	False
Butterfly Valve Overfill Device:	False
Exempt From Having An Overfill Device:	False
Piping Mechanical Automatic Line Leak Detector:	False
Piping Electronic Automatic Line Leak Detector:	False
Pressure Test:	False
Other Form Of Piping Leak Detection:	False
Piping Exempt From Leak Detection Requirements:	False
Piping Leak Detection Is A Type Not Listed:	True
Piping Is Bare Steel:	False
Piping Is Galvanized Steel:	False
Piping Is Fiberglass Reinforced Plastic:	False
Piping Is Copper:	False
Piping Is Flexible Plastic:	False
Piping Has A Sacrificial Anode Cp System:	False
Piping Is Double Wall:	False
Piping Is Secondarily Contained:	False
Pipe Sump Sensor:	False

UST:

LARAMIE FIRE DEPARTMENT (Continued) **U003427547**

Facility:

Facility Id:	1324
Alternate Facility Id:	0-001324
Desc Of Facility Type:	Local Government
Facility Notif Type:	3
Facility Phone:	Not reported
Lat/Long:	Not reported
Lat/Long (dms):	Not reported
Name In Cert Section Of The Notif Form:	Donald E. Young
Title Of Owner Or Authorized Rep:	Fire Chief
Notification Form Signed Date:	Apr 18 1986 12:00AM
Tanks Located On Indian Lands:	No
Tanks Are Owned By Indian(s):	No
Indian Tribe Or Nation Name:	Not reported
Operator Name:	Not reported
Owner Id Number:	1246
Owner Name:	Laramie Fire Department
Owner Address:	209 South Fourth Street
OwnerZip:	39338
Owner Phone:	(307) 721-5230
Owner Fax:	Not reported
Date Of Last Inpsection:	Not reported
Interval (years):	Not reported
Inspection Due:	Not reported
Inspector:	Not reported
Name of Person Entering Data:	Bob Lucht
Stamp Date:	Apr 28 2000 10:09AM
Annual Date:	Not reported
Date SPCC Signed:	Not reported
File Archived:	0
Fac File Scanned:	No
Date File Scanned:	Not reported

Facility Comments:	Not reported
Facility Other:	Not reported
Owner Name:	Laramie Fire Department
Owner Address:	209 South Fourth Street
Owner Zip:	39338
Owner Phone:	(307) 721-5230
Owner Fax:	Not reported
Receipt Date From Facility Owner / Oper:	Not reported
Name of Person Entering Data:	Not reported

Tank ID:	1
Alt Tank ID:	1
Tank Status:	**POU**
Tank Capacity:	500
Substance:	Diesel
Tank Material:	Steel
Tank Mods Desc:	None
Tank Other Material:	Not reported
Tank Repaired:	False
Tank Manual Gauge:	False
Tank Tightness:	False
Tank Inventory Control:	False
Tank ATG:	False
Tank Vapor Monitor:	False

LARAMIE FIRE DEPARTMENT (Continued) **U003427547**

Tank GW Monitor:	False
Tank Interstitial Dbl Walled:	False
Tank Interstitial Second Contain:	False
Tank Sir:	39338
Tank LD Other:	False
Tank LD Deferred:	False
Tank LD Not Listed:	True
Pipe Leak Detected:	False
Date of Last Tightness Test:	Not reported
Month Tracer Tight Survey:	False
Federal Regulated Tank:	True
AST:	False
Manifold:	False
Compartment:	False
Date Last Used:	1987-05-22 00:00:00
Close Date:	Not reported
Closure Status:	Tank removed from ground
Inert Material:	None
Site Assessment:	False
Leak Detected:	False
Pipe Material:	Unknown
Pipe Mod Desc:	None
Pipe Other Material:	Not reported
Pipe Repaired:	False
Pipe Type Desc:	Not Listed
Pipe Auto Line Leak Detection:	False
Pipe Line Tightness:	False
Pipe Vapor Monitoring:	False
Pipe GW Monitoring:	False
Pipe Interstitial Dbl Walled:	False
Pipe Interstitial Sec Contain:	False
Pipe Sir:	False
Pipe LD Other:	False
Pipe LD Deferred:	False
Pipe LD Not Listed:	True
Piping Comments:	Not reported
LD Other Methods:	Not reported
Over Fill Installed:	False
Spill Installed:	False
Stamp Date:	Not reported
Small Delivery:	False
Tank Emer Gen:	False
Cathodically Protected: SAS	False
Cathodically Protected: ICS	False
Exterior Epoxy Coating:	False
Asphalt Coating:	False
Galvanized:	False
Double Wall Tank:	False
Interior Lining:	False
Polyethlene Tank Jacket:	False
Excavation Liner:	False
Earthen Dike with Liner:	False
Earthen Dike without Liner:	False
Concrete Dike with Liner:	False
Concrete Dike without Liner:	False
No Spill Diking:	False
Spill Ponds:	False

LARAMIE FIRE DEPARTMENT (Continued) **U003427547**

Spill Response: False
CP_SAS_Date Last Tested: Not reported
CP_ICS_Date Last Tested: Not reported
IL Date Last Inspected: Not reported
Is Site Contaminated: False
Contamtd Site Priority Rank: False
Comments: Not reported
Substance: Not reported

WY Financial Assurance:
Facility Id: 1324
Region: 1
Alt Facility Id: 0-001324
Phone: Not reported
Facility Desc.: Local Government
Financial Assurance: 0
Self Insured: 0
Insurance: 0
Risk Retention Group: 0
Guarantee: 0
Surety Bond: 0
Letter Of Credit: 0
State Fund: 0
Trust Fund: 0
Fr Not Listed: 0
Comments: Not reported
Other Finance: 05: 06: 07: 08: 09:
Other 1: Not reported

C74 **IN-SITU INC** **WY SHWF** **S108324175**
210 SOUTH THIRD STREET **N/A**
< 1/8 **LARAMIE, WY 82070**
1 ft.

Site 15 of 17 in cluster C

Relative: Higher

Actual: 7163 ft.

SHWF:
EPA Id: WYD091908699
Facility Type: Hazardous Waste Generator
Facility Status: Active
Township: Not reported
Section: Not reported
Range: Not reported
File #: Not reported

C75 **EDR US Hist Cleaners** **1015041850**
317 S 3RD ST **N/A**
< 1/8 **LARAMIE, WY 82070**
1 ft.

Site 16 of 17 in cluster C

Relative: Higher

Actual: 7163 ft.

EDR Historical Cleaners:
Name: NEW METHOD LAUNDRY & DRY CLEAN
Year: 2007
Address: 317 S 3RD ST

J76 **ALBANY COUNTY** **WY TANKS** **U003547111**
FIFTH AND GRAND **WY UST** **N/A**
< 1/8 **LARAMIE, WY 82070** **WY Financial Assurance**
1 ft.

Site 3 of 8 in cluster J

Relative:
Higher

Actual:
7169 ft.

TANKS:

Facility Id:	0-002960
Tank Id:	1
Specification Description:	Steel - Unknown Specification
Pump Type Desc:	Not Listed
Date Installed:	05/10/1975
Cathodic Protection Sacrificial Anodes:	False
Cathodic Protection Impressed Current:	False
Emergency Power Generator:	False
Capacity:	1000
Manual Tank Gauging:	False
Tank Tightness Testing:	False
Tank Inventory Control:	False
Tank Automatic Tank Gauging:	False
Tank Interstitial Monitoring:	False
Tank Statistical Inventory Reconciliation:	False
Tank Acoustic Sensing:	False
Tank Continuous In Tank Leak Detection System:	False
Tank Groundwater Monitoring:	False
Tank Vapor Monitoring:	False
Tank Type Id:	2
Tank Type Desc:	UST
Tank Status Desc:	Permanently Out of Use
Other Tank Leak Detection Method:	False
Ball Check Valve Overfill Device:	False
Overfill Alarm:	False
Butterfly Valve Overfill Device:	False
Exempt From Having An Overfill Device:	False
Piping Mechanical Automatic Line Leak Detector:	False
Piping Electronic Automatic Line Leak Detector:	False
Pressure Test:	False
Other Form Of Piping Leak Detection:	False
Piping Exempt From Leak Detection Requirements:	False
Piping Leak Detection Is A Type Not Listed:	True
Piping Is Bare Steel:	False
Piping Is Galvanized Steel:	True
Piping Is Fiberglass Reinforced Plastic:	False
Piping Is Copper:	False
Piping Is Flexible Plastic:	False
Piping Has A Sacrificial Anode Cp System:	False
Piping Is Double Wall:	False
Piping Is Secondarily Contained:	False
Pipe Sump Sensor:	False

Facility Id:	0-002960
Tank Id:	2
Specification Description:	Steel - Unknown Specification
Pump Type Desc:	Not Listed
Date Installed:	05/09/1964
Cathodic Protection Sacrificial Anodes:	False
Cathodic Protection Impressed Current:	False
Emergency Power Generator:	False
Capacity:	500

ALBANY COUNTY (Continued) **U003547111**

Manual Tank Gauging:	False
Tank Tightness Testing:	False
Tank Inventory Control:	False
Tank Automatic Tank Gauging:	False
Tank Interstitial Monitoring:	False
Tank Statistical Inventory Reconciliation:	False
Tank Acoustic Sensing:	False
Tank Continuous In Tank Leak Detection System:	False
Tank Groundwater Monitoring:	False
Tank Vapor Monitoring:	False
Tank Type Id:	2
Tank Type Desc:	UST
Tank Status Desc:	Permanently Out of Use
Other Tank Leak Detection Method:	False
Ball Check Valve Overfill Device:	False
Overfill Alarm:	False
Butterfly Valve Overfill Device:	False
Exempt From Having An Overfill Device:	False
Piping Mechanical Automatic Line Leak Detector:	False
Piping Electronic Automatic Line Leak Detector:	False
Pressure Test:	False
Other Form Of Piping Leak Detection:	False
Piping Exempt From Leak Detection Requirements:	False
Piping Leak Detection Is A Type Not Listed:	True
Piping Is Bare Steel:	False
Piping Is Galvanized Steel:	True
Piping Is Fiberglass Reinforced Plastic:	False
Piping Is Copper:	False
Piping Is Flexible Plastic:	False
Piping Has A Sacrificial Anode Cp System:	False
Piping Is Double Wall:	False
Piping Is Secondarily Contained:	False
Pipe Sump Sensor:	False

UST:

Facility:

Facility Id:	2960
Alternate Facility Id:	0-002960
Desc Of Facility Type:	Local Government
Facility Notif Type:	3
Facility Phone:	Not reported
Lat/Long:	Not reported
Lat/Long (dms):	Not reported
Name In Cert Section Of The Notif Form:	Harold L. Sinner
Title Of Owner Or Authorized Rep:	Building Supervisor
Notification Form Signed Date:	May 9 1986 12:00AM
Tanks Located On Indian Lands:	No
Tanks Are Owned By Indian(s):	No
Indian Tribe Or Nation Name:	Not reported
Operator Name:	Not reported
Owner Id Number:	26
Owner Name:	Albany County
Owner Address:	Fifth and Grand
OwnerZip:	39338
Owner Phone:	(307) 721-2541
Owner Fax:	Not reported

ALBANY COUNTY (Continued) **U003547111**

Date Of Last Inpsection:	Not reported
Interval (years):	Not reported
Inspection Due:	Not reported
Inspector:	Not reported
Name of Person Entering Data:	Bob Lucht
Stamp Date:	Apr 28 2000 8:44AM
Annual Date:	Not reported
Date SPCC Signed:	Not reported
File Archived:	0
Fac File Scanned:	No
Date File Scanned:	Not reported

Facility Comments:	Not reported
Facility Other:	Not reported
Owner Name:	Albany County
Owner Address:	Fifth and Grand
Owner Zip:	39338
Owner Phone:	(307) 721-2541
Owner Fax:	Not reported
Receipt Date From Facility Owner / Oper:	Not reported
Name of Person Entering Data:	JEN

Tank ID:	1
Alt Tank ID:	1
Tank Status:	**POU**
Tank Capacity:	1000
Substance:	Gasoline
Tank Material:	Steel
Tank Mods Desc:	None
Tank Other Material:	Not reported
Tank Repaired:	False
Tank Manual Gauge:	False
Tank Tightness:	False
Tank Inventory Control:	False
Tank ATG:	False
Tank Vapor Monitor:	False
Tank GW Monitor:	False
Tank Interstitial Dbl Walled:	False
Tank Interstitial Second Contain:	False
Tank Sir:	39338
Tank LD Other:	False
Tank LD Deferred:	False
Tank LD Not Listed:	True
Pipe Leak Detected:	False
Date of Last Tightness Test:	Not reported
Month Tracer Tight Survey:	False
Federal Regulated Tank:	True
AST:	False
Manifold:	False
Compartment:	False
Date Last Used:	1989-06-20 00:00:00
Close Date:	Not reported
Closure Status:	Tank removed from ground
Inert Material:	None
Site Assessment:	True
Leak Detected:	False
Pipe Material:	Galvanized Steel

ALBANY COUNTY (Continued) **U003547111**

Pipe Mod Desc:	None
Pipe Other Material:	Not reported
Pipe Repaired:	False
Pipe Type Desc:	Not Listed
Pipe Auto Line Leak Detection:	False
Pipe Line Tightness:	False
Pipe Vapor Monitoring:	False
Pipe GW Monitoring:	False
Pipe Interstitial Dbl Walled:	False
Pipe Interstitial Sec Contain:	False
Pipe Sir:	False
Pipe LD Other:	False
Pipe LD Deferred:	False
Pipe LD Not Listed:	True
Piping Comments:	Not reported
LD Other Methods:	Not reported
Over Fill Installed:	False
Spill Installed:	False
Stamp Date:	1993-03-19 00:00:00
Small Delivery:	False
Tank Emer Gen:	False
Cathodically Protected: SAS	False
Cathodically Protected: ICS	False
Exterior Epoxy Coating:	False
Asphalt Coating:	False
Galvanized:	False
Double Wall Tank:	False
Interior Lining:	False
Polyethlene Tank Jacket:	False
Excavation Liner:	False
Earthen Dike with Liner:	False
Earthen Dike without Liner:	False
Concrete Dike with Liner:	False
Concrete Dike without Liner:	False
No Spill Diking:	False
Spill Ponds:	False
Spill Response:	False
CP_SAS_Date Last Tested:	Not reported
CP_ICS_Date Last Tested:	Not reported
IL Date Last Inspected:	Not reported
Is Site Contaminated:	False
Contamtd Site Priority Rank:	False
Comments: Not reported	
Substance: Not reported	

Tank ID:	2
Alt Tank ID:	2
Tank Status:	**POU**
Tank Capacity:	500
Substance:	Gasoline
Tank Material:	Steel
Tank Mods Desc:	None
Tank Other Material:	Not reported
Tank Repaired:	False
Tank Manual Gauge:	False
Tank Tightness:	False

ALBANY COUNTY (Continued) **U003547111**

Tank Inventory Control:	False
Tank ATG:	False
Tank Vapor Monitor:	False
Tank GW Monitor:	False
Tank Interstitial Dbl Walled:	False
Tank Interstitial Second Contain:	False
Tank Sir:	39338
Tank LD Other:	False
Tank LD Deferred:	False
Tank LD Not Listed:	True
Pipe Leak Detected:	False
Date of Last Tightness Test:	Not reported
Month Tracer Tight Survey:	False
Federal Regulated Tank:	True
AST:	False
Manifold:	False
Compartment:	False
Date Last Used:	1989-06-21 00:00:00
Close Date:	Not reported
Closure Status:	Tank removed from ground
Inert Material:	None
Site Assessment:	True
Leak Detected:	False
Pipe Material:	Galvanized Steel
Pipe Mod Desc:	None
Pipe Other Material:	Not reported
Pipe Repaired:	False
Pipe Type Desc:	Not Listed
Pipe Auto Line Leak Detection:	False
Pipe Line Tightness:	False
Pipe Vapor Monitoring:	False
Pipe GW Monitoring:	False
Pipe Interstitial Dbl Walled:	False
Pipe Interstitial Sec Contain:	False
Pipe Sir:	False
Pipe LD Other:	False
Pipe LD Deferred:	False
Pipe LD Not Listed:	True
Piping Comments:	Not reported
LD Other Methods:	Not reported
Over Fill Installed:	False
Spill Installed:	False
Stamp Date:	1993-03-19 00:00:00
Small Delivery:	False
Tank Emer Gen:	False
Cathodically Protected: SAS	False
Cathodically Protected: ICS	False
Exterior Epoxy Coating:	False
Asphalt Coating:	False
Galvanized:	False
Double Wall Tank:	False
Interior Lining:	False
Polyethlene Tank Jacket:	False
Excavation Liner:	False
Earthen Dike with Liner:	False
Earthen Dike without Liner:	False
Concrete Dike with Liner:	False

ALBANY COUNTY (Continued) **U003547111**

Concrete Dike without Liner: False
No Spill Diking: False
Spill Ponds: False
Spill Response: False
CP_SAS_Date Last Tested: Not reported
CP_ICS_Date Last Tested: Not reported
IL Date Last Inspected: Not reported
Is Site Contaminated: False
Contamtd Site Priority Rank: False
Comments: Not reported
Substance: Not reported

WY Financial Assurance:
Facility Id: 2960
Region: 1
Alt Facility Id: 0-002960
Phone: Not reported
Facility Desc.: Local Government
Financial Assurance: 0
Self Insured: 0
Insurance: 0
Risk Retention Group: 0
Guarantee: 0
Surety Bond: 0
Letter Of Credit: 0
State Fund: 0
Trust Fund: 0
Fr Not Listed: 0
Comments: Not reported
Other Finance: 05: 06: 07: 08: 09:
Other 1: Not reported

J77 **LIGHTNING LUBE** **RCRA NonGen / NLR** **1001216924**
514 GRAND AVENUE **FINDS** **WYR000001974**
< 1/8 **LARAMIE, WY**
1 ft.

Site 4 of 8 in cluster J

Relative: Higher

Actual: 7168 ft.

RCRA NonGen / NLR:
Date form received by agency: 10/10/1997
Facility name: LIGHTNING LUBE
Facility address: 514 GRAND AVENUE
LARAMIE, WY 82070
EPA ID: WYR000001974
Contact: Not reported
Contact address: Not reported
Not reported
Contact country: Not reported
Contact telephone: Not reported
Contact email: Not reported
EPA Region: 08
Land type: Facility is not located on Indian land. Additional information is not known.
Classification: Non-Generator
Description: Handler: Non-Generators do not presently generate hazardous waste

Handler Activities Summary:
U.S. importer of hazardous waste: No

LIGHTNING LUBE (Continued) **1001216924**

Mixed waste (haz. and radioactive): No
Recycler of hazardous waste: No
Transporter of hazardous waste: No
Treater, storer or disposer of HW: No
Underground injection activity: No
On-site burner exemption: No
Furnace exemption: No
Used oil fuel burner: No
Used oil processor: No
User oil refiner: No
Used oil fuel marketer to burner: No
Used oil Specification marketer: No
Used oil transfer facility: No
Used oil transporter: No

Facility Has Received Notices of Violations:
Regulation violated: SR - chpt 12 sec 11(c)
Area of violation: Used Oil - Generators
Date violation determined: 03/06/1997
Date achieved compliance: 10/15/1997
Violation lead agency: State
Enforcement action: WRITTEN INFORMAL
Enforcement action date: 09/25/1997
Enf. disposition status: Not reported
Enf. disp. status date: Not reported
Enforcement lead agency: State
Proposed penalty amount: Not reported
Final penalty amount: Not reported
Paid penalty amount: Not reported

Regulation violated: SR - chpt 12 sec 11(c)(iii)
Area of violation: Used Oil - Generators
Date violation determined: 03/06/1997
Date achieved compliance: 10/15/1997
Violation lead agency: State
Enforcement action: WRITTEN INFORMAL
Enforcement action date: 09/25/1997
Enf. disposition status: Not reported
Enf. disp. status date: Not reported
Enforcement lead agency: State
Proposed penalty amount: Not reported
Final penalty amount: Not reported
Paid penalty amount: Not reported

Evaluation Action Summary:
Evaluation date: 03/06/1997
Evaluation: COMPLIANCE EVALUATION INSPECTION ON-SITE
Area of violation: Used Oil - Generators
Date achieved compliance: 10/15/1997
Evaluation lead agency: State

FINDS:

Registry ID: 110005583029

Environmental Interest/Information System
RCRAInfo is a national information system that supports the Resource

LIGHTNING LUBE (Continued) **1001216924**

Conservation and Recovery Act (RCRA) program through the tracking of events and activities related to facilities that generate, transport, and treat, store, or dispose of hazardous waste. RCRAInfo allows RCRA program staff to track the notification, permit, compliance, and corrective action activities required under RCRA.

---

78 **SECURITY FIRST SAVINGS AND LOAN** **WY TANKS** **U003428356**
608 GRAND AVENUE **WY UST** **N/A**
< 1/8 **LARAMIE, WY 82070** **WY Financial Assurance**
1 ft.

Relative:
Higher

Actual:
7169 ft.

TANKS:

Facility Id:	0-003731
Tank Id:	1
Specification Description:	Steel - Unknown Specification
Pump Type Desc:	Not Listed
Date Installed:	Not reported
Cathodic Protection Sacrificial Anodes:	False
Cathodic Protection Impressed Current:	False
Emergency Power Generator:	False
Capacity:	Not reported
Manual Tank Gauging:	False
Tank Tightness Testing:	False
Tank Inventory Control:	False
Tank Automatic Tank Gauging:	False
Tank Interstitial Monitoring:	False
Tank Statistical Inventory Reconciliation:	False
Tank Acoustic Sensing:	False
Tank Continuous In Tank Leak Detection System:	False
Tank Groundwater Monitoring:	False
Tank Vapor Monitoring:	False
Tank Type Id:	2
Tank Type Desc:	UST
Tank Status Desc:	Permanently Out of Use
Other Tank Leak Detection Method:	False
Ball Check Valve Overfill Device:	False
Overfill Alarm:	False
Butterfly Valve Overfill Device:	False
Exempt From Having An Overfill Device:	False
Piping Mechanical Automatic Line Leak Detector:	False
Piping Electronic Automatic Line Leak Detector:	False
Pressure Test:	False
Other Form Of Piping Leak Detection:	False
Piping Exempt From Leak Detection Requirements:	False
Piping Leak Detection Is A Type Not Listed:	True
Piping Is Bare Steel:	False
Piping Is Galvanized Steel:	False
Piping Is Fiberglass Reinforced Plastic:	False
Piping Is Copper:	False
Piping Is Flexible Plastic:	False
Piping Has A Sacrificial Anode Cp System:	False
Piping Is Double Wall:	False
Piping Is Secondarily Contained:	False
Pipe Sump Sensor:	False
Facility Id:	0-003731
Tank Id:	2

SECURITY FIRST SAVINGS AND LOAN (Continued) **U003428356**

Specification Description:	Steel - Unknown Specification
Pump Type Desc:	Not Listed
Date Installed:	Not reported
Cathodic Protection Sacrificial Anodes:	False
Cathodic Protection Impressed Current:	False
Emergency Power Generator:	False
Capacity:	Not reported
Manual Tank Gauging:	False
Tank Tightness Testing:	False
Tank Inventory Control:	False
Tank Automatic Tank Gauging:	False
Tank Interstitial Monitoring:	False
Tank Statistical Inventory Reconciliation:	False
Tank Acoustic Sensing:	False
Tank Continuous In Tank Leak Detection System:	False
Tank Groundwater Monitoring:	False
Tank Vapor Monitoring:	False
Tank Type Id:	2
Tank Type Desc:	UST
Tank Status Desc:	Permanently Out of Use
Other Tank Leak Detection Method:	False
Ball Check Valve Overfill Device:	False
Overfill Alarm:	False
Butterfly Valve Overfill Device:	False
Exempt From Having An Overfill Device:	False
Piping Mechanical Automatic Line Leak Detector:	False
Piping Electronic Automatic Line Leak Detector:	False
Pressure Test:	False
Other Form Of Piping Leak Detection:	False
Piping Exempt From Leak Detection Requirements:	False
Piping Leak Detection Is A Type Not Listed:	True
Piping Is Bare Steel:	False
Piping Is Galvanized Steel:	False
Piping Is Fiberglass Reinforced Plastic:	False
Piping Is Copper:	False
Piping Is Flexible Plastic:	False
Piping Has A Sacrificial Anode Cp System:	False
Piping Is Double Wall:	False
Piping Is Secondarily Contained:	False
Pipe Sump Sensor:	False

UST:

Facility:

Facility Id:	3731
Alternate Facility Id:	0-003731
Desc Of Facility Type:	Other
Facility Notif Type:	3
Facility Phone:	Not reported
Lat/Long:	Not reported
Lat/Long (dms):	Not reported
Name In Cert Section Of The Notif Form:	David Norman
Title Of Owner Or Authorized Rep:	President
Notification Form Signed Date:	Jan 24 1990 12:00AM
Tanks Located On Indian Lands:	No
Tanks Are Owned By Indian(s):	No
Indian Tribe Or Nation Name:	Not reported

SECURITY FIRST SAVINGS AND LOAN (Continued) **U003428356**

Operator Name:	Not reported
Owner Id Number:	2461
Owner Name:	Security First Savings and Loan
Owner Address:	P. O. Box 5297 2501 East L, Inc...olnway
OwnerZip:	39318 5297
Owner Phone:	(307) 634-0805
Owner Fax:	Not reported
Date Of Last Inpsection:	Not reported
Interval (years):	Not reported
Inspection Due:	Not reported
Inspector:	Not reported
Name of Person Entering Data:	Not reported
Stamp Date:	Not reported
Annual Date:	Not reported
Date SPCC Signed:	Not reported
File Archived:	0
Fac File Scanned:	No
Date File Scanned:	Not reported

Facility Comments:	Not reported
Facility Other:	arc
Owner Name:	Security First Savings and Loan
Owner Address:	P. O. Box 5297 2501 East L, Inc...olnway
Owner Zip:	39318 5297
Owner Phone:	(307) 634-0805
Owner Fax:	Not reported
Receipt Date From Facility Owner / Oper:	Not reported
Name of Person Entering Data:	Not reported

Tank ID:	1
Alt Tank ID:	1
Tank Status:	**POU**
Tank Capacity:	Not reported
Substance:	Other
Tank Material:	Unknown
Tank Mods Desc:	None
Tank Other Material:	Not reported
Tank Repaired:	False
Tank Manual Gauge:	False
Tank Tightness:	False
Tank Inventory Control:	False
Tank ATG:	False
Tank Vapor Monitor:	False
Tank GW Monitor:	False
Tank Interstitial Dbl Walled:	False
Tank Interstitial Second Contain:	False
Tank Sir:	39318 5297
Tank LD Other:	False
Tank LD Deferred:	False
Tank LD Not Listed:	True
Pipe Leak Detected:	False
Date of Last Tightness Test:	Not reported
Month Tracer Tight Survey:	False
Federal Regulated Tank:	True
AST:	False
Manifold:	False
Compartment:	False

SECURITY FIRST SAVINGS AND LOAN (Continued) **U003428356**

Date Last Used:	Not reported
Close Date:	1980-01-14 00:00:00
Closure Status:	Tank closed in place
Inert Material:	SAND
Site Assessment:	False
Leak Detected:	False
Pipe Material:	Unknown
Pipe Mod Desc:	None
Pipe Other Material:	Not reported
Pipe Repaired:	False
Pipe Type Desc:	Not Listed
Pipe Auto Line Leak Detection:	False
Pipe Line Tightness:	False
Pipe Vapor Monitoring:	False
Pipe GW Monitoring:	False
Pipe Interstitial Dbl Walled:	False
Pipe Interstitial Sec Contain:	False
Pipe Sir:	False
Pipe LD Other:	False
Pipe LD Deferred:	False
Pipe LD Not Listed:	True
Piping Comments:	Not reported
LD Other Methods:	Not reported
Over Fill Installed:	False
Spill Installed:	False
Stamp Date:	Not reported
Small Delivery:	False
Tank Emer Gen:	False
Cathodically Protected: SAS	False
Cathodically Protected: ICS	False
Exterior Epoxy Coating:	False
Asphalt Coating:	False
Galvanized:	False
Double Wall Tank:	False
Interior Lining:	False
Polyethlene Tank Jacket:	False
Excavation Liner:	False
Earthen Dike with Liner:	False
Earthen Dike without Liner:	False
Concrete Dike with Liner:	False
Concrete Dike without Liner:	False
No Spill Diking:	False
Spill Ponds:	False
Spill Response:	False
CP_SAS_Date Last Tested:	Not reported
CP_ICS_Date Last Tested:	Not reported
IL Date Last Inspected:	Not reported
Is Site Contaminated:	False
Contamtd Site Priority Rank:	False
Comments:	Not reported
Substance:	UNKNOWNUNKNOWN

Tank ID:	2
Alt Tank ID:	2
Tank Status:	**POU**
Tank Capacity:	Not reported

SECURITY FIRST SAVINGS AND LOAN (Continued) **U003428356**

Substance:	Other
Tank Material:	Unknown
Tank Mods Desc:	None
Tank Other Material:	Not reported
Tank Repaired:	False
Tank Manual Gauge:	False
Tank Tightness:	False
Tank Inventory Control:	False
Tank ATG:	False
Tank Vapor Monitor:	False
Tank GW Monitor:	False
Tank Interstitial Dbl Walled:	False
Tank Interstitial Second Contain:	False
Tank Sir:	39318 5297
Tank LD Other:	False
Tank LD Deferred:	False
Tank LD Not Listed:	True
Pipe Leak Detected:	False
Date of Last Tightness Test:	Not reported
Month Tracer Tight Survey:	False
Federal Regulated Tank:	True
AST:	False
Manifold:	False
Compartment:	False
Date Last Used:	Not reported
Close Date:	1980-01-14 00:00:00
Closure Status:	Tank closed in place
Inert Material:	SAND
Site Assessment:	False
Leak Detected:	False
Pipe Material:	Unknown
Pipe Mod Desc:	None
Pipe Other Material:	Not reported
Pipe Repaired:	False
Pipe Type Desc:	Not Listed
Pipe Auto Line Leak Detection:	False
Pipe Line Tightness:	False
Pipe Vapor Monitoring:	False
Pipe GW Monitoring:	False
Pipe Interstitial Dbl Walled:	False
Pipe Interstitial Sec Contain:	False
Pipe Sir:	False
Pipe LD Other:	False
Pipe LD Deferred:	False
Pipe LD Not Listed:	True
Piping Comments:	Not reported
LD Other Methods:	Not reported
Over Fill Installed:	False
Spill Installed:	False
Stamp Date:	Not reported
Small Delivery:	False
Tank Emer Gen:	False
Cathodically Protected: SAS	False
Cathodically Protected: ICS	False
Exterior Epoxy Coating:	False
Asphalt Coating:	False
Galvanized:	False

SECURITY FIRST SAVINGS AND LOAN (Continued) **U003428356**

Double Wall Tank:	False
Interior Lining:	False
Polyethlene Tank Jacket:	False
Excavation Liner:	False
Earthen Dike with Liner:	False
Earthen Dike without Liner:	False
Concrete Dike with Liner:	False
Concrete Dike without Liner:	False
No Spill Diking:	False
Spill Ponds:	False
Spill Response:	False
CP_SAS_Date Last Tested:	Not reported
CP_ICS_Date Last Tested:	Not reported
IL Date Last Inspected:	Not reported
Is Site Contaminated:	False
Contamtd Site Priority Rank:	False
Comments:	Not reported
Substance:	UNKNOWNUNKNOWN

WY Financial Assurance:

Facility Id:	3731
Region:	1
Alt Facility Id:	0-003731
Phone:	Not reported
Facility Desc.:	Other
Financial Assurance:	0
Self Insured:	0
Insurance:	0
Risk Retention Group:	0
Guarantee:	0
Surety Bond:	0
Letter Of Credit:	0
State Fund:	0
Trust Fund:	0
Fr Not Listed:	0
Comments:	Not reported
Other Finance:	05: 06: 07: 08: 09:
Other 1:	Not reported

H79 **SAFEWAY #2466** **WY TANKS** **U004121788**
556 NORTH THIRD STREET **WY UST** **N/A**
< 1/8 **LARAMIE, WY 82070**
1 ft.

Site 19 of 20 in cluster H

Relative:
Higher

Actual:
7163 ft.

TANKS:

Facility Id:	0-005204
Tank Id:	1
Specification Description:	Steel - Unknown Specification
Pump Type Desc:	Pressurized
Date Installed:	07/15/2007
Cathodic Protection Sacrificial Anodes:	False
Cathodic Protection Impressed Current:	False
Emergency Power Generator:	False
Capacity:	20000
Manual Tank Gauging:	False
Tank Tightness Testing:	False

SAFEWAY #2466 (Continued) **U004121788**

Tank Inventory Control:	False
Tank Automatic Tank Gauging:	False
Tank Interstitial Monitoring:	True
Tank Statistical Inventory Reconciliation:	False
Tank Acoustic Sensing:	False
Tank Continuous In Tank Leak Detection System:	False
Tank Groundwater Monitoring:	False
Tank Vapor Monitoring:	False
Tank Type Id:	2
Tank Type Desc:	UST
Tank Status Desc:	Currently In Use
Other Tank Leak Detection Method:	False
Ball Check Valve Overfill Device:	False
Overfill Alarm:	False
Butterfly Valve Overfill Device:	True
Exempt From Having An Overfill Device:	False
Piping Mechanical Automatic Line Leak Detector:	False
Piping Electronic Automatic Line Leak Detector:	True
Pressure Test:	False
Other Form Of Piping Leak Detection:	False
Piping Exempt From Leak Detection Requirements:	False
Piping Leak Detection Is A Type Not Listed:	False
Piping Is Bare Steel:	False
Piping Is Galvanized Steel:	False
Piping Is Fiberglass Reinforced Plastic:	False
Piping Is Copper:	False
Piping Is Flexible Plastic:	True
Piping Has A Sacrificial Anode Cp System:	False
Piping Is Double Wall:	True
Piping Is Secondarily Contained:	False
Pipe Sump Sensor:	True

Facility Id:	0-005204
Tank Id:	2
Specification Description:	Steel - Unknown Specification
Pump Type Desc:	Pressurized
Date Installed:	07/15/2007
Cathodic Protection Sacrificial Anodes:	False
Cathodic Protection Impressed Current:	False
Emergency Power Generator:	False
Capacity:	10000
Manual Tank Gauging:	False
Tank Tightness Testing:	False
Tank Inventory Control:	False
Tank Automatic Tank Gauging:	False
Tank Interstitial Monitoring:	True
Tank Statistical Inventory Reconciliation:	False
Tank Acoustic Sensing:	False
Tank Continuous In Tank Leak Detection System:	False
Tank Groundwater Monitoring:	False
Tank Vapor Monitoring:	False
Tank Type Id:	2
Tank Type Desc:	UST
Tank Status Desc:	Currently In Use
Other Tank Leak Detection Method:	False
Ball Check Valve Overfill Device:	False
Overfill Alarm:	False

SAFEWAY #2466 (Continued) **U004121788**

Butterfly Valve Overfill Device:	True
Exempt From Having An Overfill Device:	False
Piping Mechanical Automatic Line Leak Detector:	False
Piping Electronic Automatic Line Leak Detector:	True
Pressure Test:	False
Other Form Of Piping Leak Detection:	False
Piping Exempt From Leak Detection Requirements:	False
Piping Leak Detection Is A Type Not Listed:	False
Piping Is Bare Steel:	False
Piping Is Galvanized Steel:	False
Piping Is Fiberglass Reinforced Plastic:	False
Piping Is Copper:	False
Piping Is Flexible Plastic:	True
Piping Has A Sacrificial Anode Cp System:	False
Piping Is Double Wall:	True
Piping Is Secondarily Contained:	False
Pipe Sump Sensor:	True

Facility Id:	0-005204
Tank Id:	2
Specification Description:	Steel - Unknown Specification
Pump Type Desc:	Pressurized
Date Installed:	07/15/2007
Cathodic Protection Sacrificial Anodes:	False
Cathodic Protection Impressed Current:	False
Emergency Power Generator:	False
Capacity:	10000
Manual Tank Gauging:	False
Tank Tightness Testing:	False
Tank Inventory Control:	False
Tank Automatic Tank Gauging:	False
Tank Interstitial Monitoring:	True
Tank Statistical Inventory Reconciliation:	False
Tank Acoustic Sensing:	False
Tank Continuous In Tank Leak Detection System:	False
Tank Groundwater Monitoring:	False
Tank Vapor Monitoring:	False
Tank Type Id:	2
Tank Type Desc:	UST
Tank Status Desc:	Currently In Use
Other Tank Leak Detection Method:	False
Ball Check Valve Overfill Device:	False
Overfill Alarm:	False
Butterfly Valve Overfill Device:	True
Exempt From Having An Overfill Device:	False
Piping Mechanical Automatic Line Leak Detector:	False
Piping Electronic Automatic Line Leak Detector:	True
Pressure Test:	False
Other Form Of Piping Leak Detection:	False
Piping Exempt From Leak Detection Requirements:	False
Piping Leak Detection Is A Type Not Listed:	False
Piping Is Bare Steel:	False
Piping Is Galvanized Steel:	False
Piping Is Fiberglass Reinforced Plastic:	False
Piping Is Copper:	False
Piping Is Flexible Plastic:	True
Piping Has A Sacrificial Anode Cp System:	False

SAFEWAY #2466 (Continued) **U004121788**

Piping Is Double Wall: True
Piping Is Secondarily Contained: False
Pipe Sump Sensor: True

UST:

Facility:
Facility Id: 5204
Alternate Facility Id: 0-005204
Desc Of Facility Type: Not Listed
Facility Notif Type: 2
Facility Phone: Not reported
Lat/Long: Not reported
Lat/Long (dms): Not reported
Name In Cert Section Of The Notif Form: Not reported
Title Of Owner Or Authorized Rep: Not reported
Notification Form Signed Date: Not reported
Tanks Located On Indian Lands: No
Tanks Are Owned By Indian(s): No
Indian Tribe Or Nation Name: Not reported
Operator Name: Not reported
Owner Id Number: 5442
Owner Name: Safeway, Inc.
Owner Address: 6900 South Yosemite Street
OwnerZip: 38644
Owner Phone: (303) 843-7570
Owner Fax: (303) 843-7916
Date Of Last Inpsection: Not reported
Interval (years): 0
Inspection Due: Not reported
Inspector: Not reported
Name of Person Entering Data: BLUCHT
Stamp Date: Jun 4 2007 8:05AM
Annual Date: Not reported
Date SPCC Signed: Not reported
File Archived: 0
Fac File Scanned: No
Date File Scanned: Not reported

Facility Comments: Not reported
Facility Other: Not reported
Owner Name: Safeway, Inc.
Owner Address: 6900 South Yosemite Street
Owner Zip: 38644
Owner Phone: (303) 843-7570
Owner Fax: (303) 843-7916
Receipt Date From Facility Owner / Oper: Not reported
Name of Person Entering Data: BLUCHT

Tank ID: 1
Alt Tank ID: 1
Tank Status: CIU
Tank Capacity: 20000
Substance: Gasoline
Tank Material: Composite (Steel w/ FRP)
Tank Mods Desc: None
Tank Other Material: Not reported

SAFEWAY #2466 (Continued) **U004121788**

Tank Repaired:	False
Tank Manual Gauge:	False
Tank Tightness:	False
Tank Inventory Control:	False
Tank ATG:	True
Tank Vapor Monitor:	False
Tank GW Monitor:	False
Tank Interstitial Dbl Walled:	True
Tank Interstitial Second Contain:	False
Tank Sir:	38644
Tank LD Other:	False
Tank LD Deferred:	False
Tank LD Not Listed:	False
Pipe Leak Detected:	False
Date of Last Tightness Test:	Not reported
Month Tracer Tight Survey:	False
Federal Regulated Tank:	True
AST:	False
Manifold:	False
Compartment:	False
Date Last Used:	Not reported
Close Date:	Not reported
Closure Status:	Not reported
Inert Material:	None
Site Assessment:	False
Leak Detected:	False
Pipe Material:	Flexible Plastic
Pipe Mod Desc:	None
Pipe Other Material:	Not reported
Pipe Repaired:	False
Pipe Type Desc:	Pressurized
Pipe Auto Line Leak Detection:	False
Pipe Line Tightness:	False
Pipe Vapor Monitoring:	False
Pipe GW Monitoring:	False
Pipe Interstitial Dbl Walled:	True
Pipe Interstitial Sec Contain:	False
Pipe Sir:	False
Pipe LD Other:	False
Pipe LD Deferred:	False
Pipe LD Not Listed:	False
Piping Comments:	Not reported
LD Other Methods:	Not reported
Over Fill Installed:	True
Spill Installed:	True
Stamp Date:	2007-06-04 08:13:00
Small Delivery:	False
Tank Emer Gen:	False
Cathodically Protected: SAS	False
Cathodically Protected: ICS	False
Exterior Epoxy Coating:	False
Asphalt Coating:	False
Galvanized:	False
Double Wall Tank:	True
Interior Lining:	False
Polyethlene Tank Jacket:	False
Excavation Liner:	False

SAFEWAY #2466 (Continued) **U004121788**

Earthen Dike with Liner:	False
Earthen Dike without Liner:	False
Concrete Dike with Liner:	False
Concrete Dike without Liner:	False
No Spill Diking:	False
Spill Ponds:	False
Spill Response:	False
CP_SAS_Date Last Tested:	Not reported
CP_ICS_Date Last Tested:	Not reported
IL Date Last Inspected:	Not reported
Is Site Contaminated:	False
Contamtd Site Priority Rank:	False
Comments:	Not reported
Substance:	Not reported

Tank ID:	2
Alt Tank ID:	2
Tank Status:	**CIU**
Tank Capacity:	20000
Substance:	Mixture - Compartmented
Tank Material:	Composite (Steel w/ FRP)
Tank Mods Desc:	None
Tank Other Material:	Not reported
Tank Repaired:	False
Tank Manual Gauge:	False
Tank Tightness:	False
Tank Inventory Control:	False
Tank ATG:	True
Tank Vapor Monitor:	False
Tank GW Monitor:	False
Tank Interstitial Dbl Walled:	True
Tank Interstitial Second Contain:	False
Tank Sir:	38644
Tank LD Other:	False
Tank LD Deferred:	False
Tank LD Not Listed:	False
Pipe Leak Detected:	False
Date of Last Tightness Test:	Not reported
Month Tracer Tight Survey:	False
Federal Regulated Tank:	True
AST:	False
Manifold:	False
Compartment:	True
Date Last Used:	Not reported
Close Date:	Not reported
Closure Status:	Not reported
Inert Material:	None
Site Assessment:	False
Leak Detected:	False
Pipe Material:	Flexible Plastic
Pipe Mod Desc:	None
Pipe Other Material:	Not reported
Pipe Repaired:	False
Pipe Type Desc:	Pressurized
Pipe Auto Line Leak Detection:	False
Pipe Line Tightness:	False

SAFEWAY #2466 (Continued) **U004121788**

Pipe Vapor Monitoring:	False
Pipe GW Monitoring:	False
Pipe Interstitial Dbl Walled:	True
Pipe Interstitial Sec Contain:	False
Pipe Sir:	False
Pipe LD Other:	False
Pipe LD Deferred:	False
Pipe LD Not Listed:	False
Piping Comments:	Not reported
LD Other Methods:	Not reported
Over Fill Installed:	True
Spill Installed:	True
Stamp Date:	2007-06-04 08:13:00
Small Delivery:	False
Tank Emer Gen:	False
Cathodically Protected: SAS	False
Cathodically Protected: ICS	False
Exterior Epoxy Coating:	False
Asphalt Coating:	False
Galvanized:	False
Double Wall Tank:	True
Interior Lining:	False
Polyethlene Tank Jacket:	False
Excavation Liner:	False
Earthen Dike with Liner:	False
Earthen Dike without Liner:	False
Concrete Dike with Liner:	False
Concrete Dike without Liner:	False
No Spill Diking:	False
Spill Ponds:	False
Spill Response:	False
CP_SAS_Date Last Tested:	Not reported
CP_ICS_Date Last Tested:	Not reported
IL Date Last Inspected:	Not reported
Is Site Contaminated:	False
Contamtd Site Priority Rank:	False
Comments:	Not reported
Substance:	Not reported

H80 **PAPA JOHNS** **WY LTANKS** **U003428061**
553 NORTH THIRD STREET **WY TANKS** **N/A**
< 1/8 **LARAMIE, WY 82070** **WY UST**
1 ft. **WY RGA LUST**
Site 20 of 20 in cluster H **WY Financial Assurance**

Relative:
Higher

Actual:
7163 ft.

LTANKS:

Facility ID:	2913
Facility Status:	**UNRESOLVED CONTAMINATED SITE**
Priority:	555
CA:	Not reported

TANKS:

Facility Id:	0-002913
Tank Id:	1
Specification Description:	Steel - Unknown Specification
Pump Type Desc:	Pressurized
Date Installed:	01/01/1967

PAPA JOHNS (Continued) **U003428061**

Cathodic Protection Sacrificial Anodes:	False
Cathodic Protection Impressed Current:	False
Emergency Power Generator:	False
Capacity:	4000
Manual Tank Gauging:	False
Tank Tightness Testing:	True
Tank Inventory Control:	True
Tank Automatic Tank Gauging:	False
Tank Interstitial Monitoring:	False
Tank Statistical Inventory Reconciliation:	False
Tank Acoustic Sensing:	False
Tank Continuous In Tank Leak Detection System:	False
Tank Groundwater Monitoring:	False
Tank Vapor Monitoring:	False
Tank Type Id:	2
Tank Type Desc:	UST
Tank Status Desc:	Permanently Out of Use
Other Tank Leak Detection Method:	False
Ball Check Valve Overfill Device:	False
Overfill Alarm:	False
Butterfly Valve Overfill Device:	False
Exempt From Having An Overfill Device:	False
Piping Mechanical Automatic Line Leak Detector:	False
Piping Electronic Automatic Line Leak Detector:	False
Pressure Test:	True
Other Form Of Piping Leak Detection:	False
Piping Exempt From Leak Detection Requirements:	False
Piping Leak Detection Is A Type Not Listed:	False
Piping Is Bare Steel:	False
Piping Is Galvanized Steel:	True
Piping Is Fiberglass Reinforced Plastic:	False
Piping Is Copper:	False
Piping Is Flexible Plastic:	False
Piping Has A Sacrificial Anode Cp System:	False
Piping Is Double Wall:	False
Piping Is Secondarily Contained:	False
Pipe Sump Sensor:	False

Facility Id:	0-002913
Tank Id:	2
Specification Description:	Steel - Unknown Specification
Pump Type Desc:	Pressurized
Date Installed:	01/01/1967
Cathodic Protection Sacrificial Anodes:	False
Cathodic Protection Impressed Current:	False
Emergency Power Generator:	False
Capacity:	8000
Manual Tank Gauging:	False
Tank Tightness Testing:	True
Tank Inventory Control:	True
Tank Automatic Tank Gauging:	False
Tank Interstitial Monitoring:	False
Tank Statistical Inventory Reconciliation:	False
Tank Acoustic Sensing:	False
Tank Continuous In Tank Leak Detection System:	False
Tank Groundwater Monitoring:	False
Tank Vapor Monitoring:	False

PAPA JOHNS (Continued) **U003428061**

Tank Type Id:	2
Tank Type Desc:	UST
Tank Status Desc:	Permanently Out of Use
Other Tank Leak Detection Method:	False
Ball Check Valve Overfill Device:	False
Overfill Alarm:	False
Butterfly Valve Overfill Device:	False
Exempt From Having An Overfill Device:	False
Piping Mechanical Automatic Line Leak Detector:	False
Piping Electronic Automatic Line Leak Detector:	False
Pressure Test:	True
Other Form Of Piping Leak Detection:	False
Piping Exempt From Leak Detection Requirements:	False
Piping Leak Detection Is A Type Not Listed:	False
Piping Is Bare Steel:	False
Piping Is Galvanized Steel:	True
Piping Is Fiberglass Reinforced Plastic:	False
Piping Is Copper:	False
Piping Is Flexible Plastic:	False
Piping Has A Sacrificial Anode Cp System:	False
Piping Is Double Wall:	False
Piping Is Secondarily Contained:	False
Pipe Sump Sensor:	False

UST:

Facility:

Facility Id:	2913	
Alternate Facility Id:	0-002913	
Desc Of Facility Type:	Gas Station	
Facility Notif Type:	3	
Facility Phone:	Not reported	
Lat/Long:	Not reported	
Lat/Long (dms):	Not reported	
Name In Cert Section Of The Notif Form:		Dawn Peterssen
Title Of Owner Or Authorized Rep:		Owner
Notification Form Signed Date:		May 5 1995 12:00AM
Tanks Located On Indian Lands:		No
Tanks Are Owned By Indian(s):		No
Indian Tribe Or Nation Name:		Not reported
Operator Name:	Not reported	
Owner Id Number:	5159	
Owner Name:	Thunderbolt, Inc.	
Owner Address:	Box 1360	
OwnerZip:	19441 1360	
Owner Phone:	(606) 329-1656	
Owner Fax:	Not reported	
Date Of Last Inpsection:		Not reported
Interval (years):		Not reported
Inspection Due:		Not reported
Inspector:		Not reported
Name of Person Entering Data:	Ann DeHoff	
Stamp Date:	Oct 24 2002 3:10PM	
Annual Date:	Not reported	
Date SPCC Signed:	Not reported	
File Archived:	0	
Fac File Scanned:	No	

PAPA JOHNS (Continued) **U003428061**

Date File Scanned: Not reported

Facility Comments: Not reported
Facility Other: Petroleum Retailer
Owner Name: Thunderbolt, Inc.
Owner Address: Box 1360
Owner Zip: 19441 1360
Owner Phone: (606) 329-1656
Owner Fax: Not reported
Receipt Date From Facility Owner / Oper: Not reported
Name of Person Entering Data: JEN

Tank ID: 1
Alt Tank ID: 1
Tank Status: POU
Tank Capacity: 4000
Substance: Gasoline
Tank Material: Steel
Tank Mods Desc: None
Tank Other Material: Not reported
Tank Repaired: False
Tank Manual Gauge: False
Tank Tightness: True
Tank Inventory Control: True
Tank ATG: False
Tank Vapor Monitor: False
Tank GW Monitor: False
Tank Interstitial Dbl Walled: False
Tank Interstitial Second Contain: False
Tank Sir: 19441 1360
Tank LD Other: False
Tank LD Deferred: False
Tank LD Not Listed: False
Pipe Leak Detected: False
Date of Last Tightness Test: Not reported
Month Tracer Tight Survey: False
Federal Regulated Tank: True
AST: False
Manifold: False
Compartment: False
Date Last Used: 1995-03-01 00:00:00
Close Date: 1995-05-05 00:00:00
Closure Status: Tank removed from ground
Inert Material: None
Site Assessment: True
Leak Detected: True
Pipe Material: Galvanized Steel
Pipe Mod Desc: None
Pipe Other Material: Not reported
Pipe Repaired: False
Pipe Type Desc: Pressurized
Pipe Auto Line Leak Detection: False
Pipe Line Tightness: True
Pipe Vapor Monitoring: False
Pipe GW Monitoring: False
Pipe Interstitial Dbl Walled: False
Pipe Interstitial Sec Contain: False

PAPA JOHNS (Continued) **U003428061**

Pipe Sir:	False
Pipe LD Other:	False
Pipe LD Deferred:	False
Pipe LD Not Listed:	False
Piping Comments:	Not reported
LD Other Methods:	Not reported
Over Fill Installed:	True
Spill Installed:	True
Stamp Date:	1995-06-06 00:00:00
Small Delivery:	False
Tank Emer Gen:	False
Cathodically Protected: SAS	False
Cathodically Protected: ICS	False
Exterior Epoxy Coating:	False
Asphalt Coating:	False
Galvanized:	False
Double Wall Tank:	False
Interior Lining:	False
Polyethlene Tank Jacket:	False
Excavation Liner:	False
Earthen Dike with Liner:	False
Earthen Dike without Liner:	False
Concrete Dike with Liner:	False
Concrete Dike without Liner:	False
No Spill Diking:	False
Spill Ponds:	False
Spill Response:	False
CP_SAS_Date Last Tested:	Not reported
CP_ICS_Date Last Tested:	Not reported
IL Date Last Inspected:	Not reported
Is Site Contaminated:	False
Contamtd Site Priority Rank:	False
Comments:	Tank EmptyTank Empty
Substance:	Not reported

Tank ID:	2
Alt Tank ID:	2
Tank Status:	**POU**
Tank Capacity:	8000
Substance:	Gasoline
Tank Material:	Steel
Tank Mods Desc:	None
Tank Other Material:	Not reported
Tank Repaired:	False
Tank Manual Gauge:	False
Tank Tightness:	True
Tank Inventory Control:	True
Tank ATG:	False
Tank Vapor Monitor:	False
Tank GW Monitor:	False
Tank Interstitial Dbl Walled:	False
Tank Interstitial Second Contain:	False
Tank Sir:	19441 1360
Tank LD Other:	False
Tank LD Deferred:	False
Tank LD Not Listed:	False

PAPA JOHNS (Continued) **U003428061**

Pipe Leak Detected:	False
Date of Last Tightness Test:	Not reported
Month Tracer Tight Survey:	False
Federal Regulated Tank:	True
AST:	False
Manifold:	False
Compartment:	False
Date Last Used:	1995-03-01 00:00:00
Close Date:	1995-05-05 00:00:00
Closure Status:	Tank removed from ground
Inert Material:	None
Site Assessment:	True
Leak Detected:	True
Pipe Material:	Galvanized Steel
Pipe Mod Desc:	None
Pipe Other Material:	Not reported
Pipe Repaired:	False
Pipe Type Desc:	Pressurized
Pipe Auto Line Leak Detection:	False
Pipe Line Tightness:	True
Pipe Vapor Monitoring:	False
Pipe GW Monitoring:	False
Pipe Interstitial Dbl Walled:	False
Pipe Interstitial Sec Contain:	False
Pipe Sir:	False
Pipe LD Other:	False
Pipe LD Deferred:	False
Pipe LD Not Listed:	False
Piping Comments:	Not reported
LD Other Methods:	Not reported
Over Fill Installed:	True
Spill Installed:	True
Stamp Date:	1995-06-06 00:00:00
Small Delivery:	False
Tank Emer Gen:	False
Cathodically Protected: SAS	False
Cathodically Protected: ICS	False
Exterior Epoxy Coating:	False
Asphalt Coating:	False
Galvanized:	False
Double Wall Tank:	False
Interior Lining:	False
Polyethlene Tank Jacket:	False
Excavation Liner:	False
Earthen Dike with Liner:	False
Earthen Dike without Liner:	False
Concrete Dike with Liner:	False
Concrete Dike without Liner:	False
No Spill Diking:	False
Spill Ponds:	False
Spill Response:	False
CP_SAS_Date Last Tested:	Not reported
CP_ICS_Date Last Tested:	Not reported
IL Date Last Inspected:	Not reported
Is Site Contaminated:	False
Contamtd Site Priority Rank:	False
Comments:	Tank EmptyTank Empty

PAPA JOHNS (Continued) **U003428061**

Substance: Not reported

RGA LUST:

2003	PAPA JOHNS	553 NORTH THIRD STREET
2002	PAPA JOHNS	553 NORTH THIRD STREET
2001	COWBOY GAS	553 NORTH THIRD STREET
2000	COWBOY GAS	553 NORTH THIRD STREET
1999	COWBOY GAS	553 NORTH THIRD STREET

WY Financial Assurance:

Facility Id:	2913
Region:	1
Alt Facility Id:	0-002913
Phone:	Not reported
Facility Desc.:	Gas Station
Financial Assurance:	1
Self Insured:	0
Insurance:	0
Risk Retention Group:	0
Guarantee:	0
Surety Bond:	0
Letter Of Credit:	0
State Fund:	1
Trust Fund:	0
Fr Not Listed:	0
Comments:	ph
Other Finance:	05: 06: 07: 08: 09: 09:
Other 1:	Not reported

J81 **HOLLAND DRY CLEANERS** **RCRA-CESQG** **1000277251**
502 GRAND AVE **FINDS** **WYD982590259**
< 1/8 **LARAMIE, WY 82070** **WY SHWF**
1 ft.

Site 5 of 8 in cluster J

Relative: Higher

Actual: 7167 ft.

RCRA-CESQG:

Date form received by agency:	10/13/2000
Facility name:	HOLLAND DRY CLEANERS
Facility address:	502 GRAND AVE LARAMIE, WY 82070
EPA ID:	WYD982590259
Mailing address:	GRAND AVE LARAMIE, WY 82070
Contact:	MILDRED ROBERTS
Contact address:	502 GRAND AVE LARAMIE, WY 82070
Contact country:	US
Contact telephone:	(307) 742-9509
Contact email:	Not reported
EPA Region:	08
Land type:	Facility is not located on Indian land. Additional information is not known.
Classification:	Conditionally Exempt Small Quantity Generator
Description:	Handler: generates 100 kg or less of hazardous waste per calendar

HOLLAND DRY CLEANERS (Continued) **1000277251**

month, and accumulates 1000 kg or less of hazardous waste at any time; or generates 1 kg or less of acutely hazardous waste per calendar month, and accumulates at any time: 1 kg or less of acutely hazardous waste; or 100 kg or less of any residue or contaminated soil, waste or other debris resulting from the cleanup of a spill, into or on any land or water, of acutely hazardous waste; or generates 100 kg or less of any residue or contaminated soil, waste or other debris resulting from the cleanup of a spill, into or on any land or water, of acutely hazardous waste during any calendar month, and accumulates at any time: 1 kg or less of acutely hazardous waste; or 100 kg or less of any residue or contaminated soil, waste or other debris resulting from the cleanup of a spill, into or on any land or water, of acutely hazardous waste

Owner/Operator Summary:

Owner/operator name:	HOLLAND DRY CLEANERS
Owner/operator address:	Not reported
	Not reported
Owner/operator country:	Not reported
Owner/operator telephone:	Not reported
Legal status:	Private
Owner/Operator Type:	Owner
Owner/Op start date:	Not reported
Owner/Op end date:	Not reported

Handler Activities Summary:

U.S. importer of hazardous waste:	No
Mixed waste (haz. and radioactive):	No
Recycler of hazardous waste:	No
Transporter of hazardous waste:	No
Treater, storer or disposer of HW:	No
Underground injection activity:	No
On-site burner exemption:	No
Furnace exemption:	No
Used oil fuel burner:	No
Used oil processor:	No
User oil refiner:	No
Used oil fuel marketer to burner:	No
Used oil Specification marketer:	No
Used oil transfer facility:	No
Used oil transporter:	No

Historical Generators:

Date form received by agency:	04/12/1989
Facility name:	HOLLAND DRY CLEANERS
Classification:	Small Quantity Generator
Violation Status:	No violations found

Evaluation Action Summary:

Evaluation date:	09/18/2000
Evaluation:	COMPLIANCE EVALUATION INSPECTION ON-SITE
Area of violation:	Not reported
Date achieved compliance:	Not reported
Evaluation lead agency:	State

HOLLAND DRY CLEANERS (Continued) **1000277251**

FINDS:

Registry ID: 110007901253

Environmental Interest/Information System
RCRAInfo is a national information system that supports the Resource Conservation and Recovery Act (RCRA) program through the tracking of events and activities related to facilities that generate, transport, and treat, store, or dispose of hazardous waste. RCRAInfo allows RCRA program staff to track the notification, permit, compliance, and corrective action activities required under RCRA.

SHWF:
EPA Id: WYD982590259
Facility Type: Hazardous Waste Generator
Facility Status: Active
Township: Not reported
Section: Not reported
Range: Not reported
File #: Not reported

C82 **STEINER CORP DBA AMERICAN LINEN** **WY SHWF** **S108324679**
317 SOUTH 3RD STREET **N/A**
< 1/8 **LARAMIE, WY 82070**
1 ft.

Site 17 of 17 in cluster C

Relative: Higher

Actual: 7163 ft.

SHWF:
EPA Id: WYD982596413
Facility Type: Hazardous Waste Generator
Facility Status: Active
Township: Not reported
Section: Not reported
Range: Not reported
File #: Not reported

J83 **EDR US Hist Cleaners** **1015068637**
502 E GRAND AVE **N/A**
< 1/8 **LARAMIE, WY 82070**
1 ft.

Site 6 of 8 in cluster J

Relative: Higher

Actual: 7167 ft.

EDR Historical Cleaners:
Name: HOLLAND CLEANERS
Year: 2001
Address: 502 E GRAND AVE

Name: HOLLAND CLEANERS
Year: 2003
Address: 502 E GRAND AVE

Name: HOLLAND CLEANER
Year: 2004
Address: 502 E GRAND AVE

(Continued) **1015068637**

Name: HOLLAND CLEANERS
Year: 2006
Address: 502 E GRAND AVE

Name: HOLLAND CLEANERS
Year: 2007
Address: 502 E GRAND AVE

Name: HOLLAND CLEANERS
Year: 2009
Address: 502 E GRAND AVE

Name: HOLLAND CLEANERS
Year: 2010
Address: 502 E GRAND AVE

Name: HOLLAND CLEANERS
Year: 2011
Address: 502 E GRAND AVE

Name: HOLLAND CLEANERS
Year: 2012
Address: 502 E GRAND AVE

J84 **EDR US Hist Auto Stat** **1015533607**
N/A

< 1/8
1 ft.

514 E GRAND AVE
LARAMIE, WY 82070

Site 7 of 8 in cluster J

Relative:
Higher

Actual:
7168 ft.

EDR Historical Auto Stations:

Name: LIGHTNING LUBE
Year: 1999
Address: 514 E GRAND AVE

Name: LIGHTNING LUBE
Year: 2000
Address: 514 E GRAND AVE

Name: LIGHTNING LUBE
Year: 2001
Address: 514 E GRAND AVE

Name: LIGHTNING LUBE
Year: 2003
Address: 514 E GRAND AVE

Name: LIGHTNING LUBE
Year: 2004
Address: 514 E GRAND AVE

Name: LIGHTNING LUBE
Year: 2006
Address: 514 E GRAND AVE

Name: LIGHTNING LUBE
Year: 2007
Address: 514 E GRAND AVE

(Continued) **1015533607**

Name: LIGHTNING LUBE INC
Year: 2008
Address: 514 E GRAND AVE

Name: LIGHTNING LUBE
Year: 2009
Address: 514 E GRAND AVE

Name: MAJESTIC LUBE
Year: 2010
Address: 514 E GRAND AVE

J85 **LIGHTNING LUBE - LARAMIE** **WY SWF/LF** **S110358483**
514 GRAND AVENUE **WY SHWF** **N/A**
< 1/8 **LARAMIE, WY 82070**
1 ft.

Site 8 of 8 in cluster J

Relative:
Higher

Actual:
7168 ft.

SWF/LF:
Facility Id: 3336
Facility Type: Exempt (SW 62.xxx series)
EPA Id: Not reported
Section: Not reported
Township: Not reported
Range: Not reported
Facility Status: Active

SHWF:
EPA Id: WYR000001974
Facility Type: Hazardous Waste Generator
Facility Status: Active
Township: Not reported
Section: Not reported
Range: Not reported
File #: Not reported

K86 **EDR US Hist Cleaners** **1014984224**
124 E MCCONNELL ST **N/A**
< 1/8 **LARAMIE, WY 82072**
1 ft.

Site 1 of 5 in cluster K

Relative:
Lower

Actual:
7143 ft.

EDR Historical Cleaners:
Name: STEAMWAY CARPET CLEANING
Year: 1999
Address: 124 E MCCONNELL ST

Name: STEAMWAY CARPET CLEANING
Year: 2000
Address: 124 E MCCONNELL ST

Name: STEAMWAY CARPET CLEANING
Year: 2002
Address: 124 E MCCONNELL ST

Name: STEAMWAY CARPET CLEANING

(Continued) **1014984224**

Year: 2003
Address: 124 E MCCONNELL ST

Name: AUTHORIZED STEAMWAY CARPET CLEANING
Year: 2007
Address: 124 E MCCONNELL ST

Name: STEAMWAY CARPET CLEANING
Year: 2009
Address: 124 E MCCONNELL ST

Name: STEAMWAY CARPET CLEANING
Year: 2010
Address: 124 E MCCONNELL ST

Name: STEAMWAY CARPET CLEANING
Year: 2011
Address: 124 E MCCONNELL ST

K87 **ARLINGTON RADIO REPEATER** **WY TANKS** **U000682974**
N1/2 SEC 36 T19N R79W 6TH PM **WY UST** **N/A**
< 1/8 **LARAMIE, WY 82070** **WY Financial Assurance**
1 ft.

Site 2 of 5 in cluster K

Relative:
Lower

Actual:
7143 ft.

TANKS:

Facility Id:	0-002390
Tank Id:	1
Specification Description:	Steel - Unknown Specification
Pump Type Desc:	Safe Suction
Date Installed:	01/01/1971
Cathodic Protection Sacrificial Anodes:	False
Cathodic Protection Impressed Current:	False
Emergency Power Generator:	False
Capacity:	560
Manual Tank Gauging:	False
Tank Tightness Testing:	False
Tank Inventory Control:	False
Tank Automatic Tank Gauging:	False
Tank Interstitial Monitoring:	False
Tank Statistical Inventory Reconciliation:	False
Tank Acoustic Sensing:	False
Tank Continuous In Tank Leak Detection System:	False
Tank Groundwater Monitoring:	False
Tank Vapor Monitoring:	False
Tank Type Id:	2
Tank Type Desc:	UST
Tank Status Desc:	Permanently Out of Use
Other Tank Leak Detection Method:	False
Ball Check Valve Overfill Device:	False
Overfill Alarm:	False
Butterfly Valve Overfill Device:	False
Exempt From Having An Overfill Device:	False
Piping Mechanical Automatic Line Leak Detector:	False
Piping Electronic Automatic Line Leak Detector:	False
Pressure Test:	False
Other Form Of Piping Leak Detection:	False
Piping Exempt From Leak Detection Requirements:	True

ARLINGTON RADIO REPEATER (Continued) **U000682974**

Piping Leak Detection Is A Type Not Listed:	True
Piping Is Bare Steel:	True
Piping Is Galvanized Steel:	False
Piping Is Fiberglass Reinforced Plastic:	False
Piping Is Copper:	False
Piping Is Flexible Plastic:	False
Piping Has A Sacrificial Anode Cp System:	False
Piping Is Double Wall:	False
Piping Is Secondarily Contained:	False
Pipe Sump Sensor:	False

UST:

Facility:

Facility Id:	2390
Alternate Facility Id:	0-002390
Desc Of Facility Type:	Utilities
Facility Notif Type:	3
Facility Phone:	Not reported
Lat/Long:	Not reported
Lat/Long (dms):	Not reported
Name In Cert Section Of The Notif Form:	Mary Stevens
Title Of Owner Or Authorized Rep:	Environmental Coordinator
Notification Form Signed Date:	Jun 24 1998 12:00AM
Tanks Located On Indian Lands:	No
Tanks Are Owned By Indian(s):	No
Indian Tribe Or Nation Name:	Not reported
Operator Name:	Not reported
Owner Id Number:	1434
Owner Name:	Qwest Communications
Owner Address:	1855 South Flatiron Court
OwnerZip:	38766
Owner Phone:	(303) 441-6159
Owner Fax:	(303) 441-6064
Date Of Last Inpsection:	Not reported
Interval (years):	Not reported
Inspection Due:	Not reported
Inspector:	Not reported
Name of Person Entering Data:	Bob Lucht
Stamp Date:	Apr 11 2000 7:41AM
Annual Date:	Not reported
Date SPCC Signed:	Not reported
File Archived:	0
Fac File Scanned:	No
Date File Scanned:	Not reported

Facility Comments:	Not reported
Facility Other:	05: 06: 07: 08: 09:
Owner Name:	Qwest Communications
Owner Address:	1855 South Flatiron Court
Owner Zip:	38766
Owner Phone:	(303) 441-6159
Owner Fax:	(303) 441-6064
Receipt Date From Facility Owner / Oper:	Not reported
Name of Person Entering Data:	Patti Burns

Tank ID:	1

ARLINGTON RADIO REPEATER (Continued) **U000682974**

Alt Tank ID:	1
Tank Status:	**POU**
Tank Capacity:	560
Substance:	Diesel
Tank Material:	Steel
Tank Mods Desc:	None
Tank Other Material:	Not reported
Tank Repaired:	False
Tank Manual Gauge:	False
Tank Tightness:	False
Tank Inventory Control:	False
Tank ATG:	False
Tank Vapor Monitor:	False
Tank GW Monitor:	False
Tank Interstitial Dbl Walled:	False
Tank Interstitial Second Contain:	False
Tank Sir:	38766
Tank LD Other:	False
Tank LD Deferred:	False
Tank LD Not Listed:	True
Pipe Leak Detected:	False
Date of Last Tightness Test:	Not reported
Month Tracer Tight Survey:	False
Federal Regulated Tank:	True
AST:	False
Manifold:	False
Compartment:	False
Date Last Used:	1998-06-01 00:00:00
Close Date:	1998-06-01 00:00:00
Closure Status:	Tank removed from ground
Inert Material:	Not reported
Site Assessment:	False
Leak Detected:	False
Pipe Material:	Bare Steel
Pipe Mod Desc:	None
Pipe Other Material:	Not reported
Pipe Repaired:	False
Pipe Type Desc:	Safe Suction
Pipe Auto Line Leak Detection:	False
Pipe Line Tightness:	False
Pipe Vapor Monitoring:	False
Pipe GW Monitoring:	False
Pipe Interstitial Dbl Walled:	False
Pipe Interstitial Sec Contain:	False
Pipe Sir:	False
Pipe LD Other:	False
Pipe LD Deferred:	False
Pipe LD Not Listed:	True
Piping Comments:	Not reported
LD Other Methods:	Emergency Power Generator
Over Fill Installed:	False
Spill Installed:	False
Stamp Date:	1998-10-27 15:29:00
Small Delivery:	False
Tank Emer Gen:	True
Cathodically Protected: SAS	False
Cathodically Protected: ICS	False

ARLINGTON RADIO REPEATER (Continued) **U000682974**

Exterior Epoxy Coating:	False
Asphalt Coating:	False
Galvanized:	False
Double Wall Tank:	False
Interior Lining:	False
Polyethlene Tank Jacket:	False
Excavation Liner:	False
Earthen Dike with Liner:	False
Earthen Dike without Liner:	False
Concrete Dike with Liner:	False
Concrete Dike without Liner:	False
No Spill Diking:	False
Spill Ponds:	False
Spill Response:	False
CP_SAS_Date Last Tested:	Not reported
CP_ICS_Date Last Tested:	Not reported
IL Date Last Inspected:	Not reported
Is Site Contaminated:	False
Contamtd Site Priority Rank:	False
Comments:	Not reported
Substance:	Not reported

WY Financial Assurance:

Facility Id:	2390
Region:	1
Alt Facility Id:	0-002390
Phone:	Not reported
Facility Desc.:	Utilities
Financial Assurance:	1
Self Insured:	1
Insurance:	0
Risk Retention Group:	0
Guarantee:	0
Surety Bond:	0
Letter Of Credit:	0
State Fund:	1
Trust Fund:	0
Fr Not Listed:	0
Comments:	Not reported
Other Finance:	05: 04-01-1993 06: NAT UNION FIRE INS CO OF PITTS 07: 08: PRM7063088 09: 200000000
Other 1:	05: 04-01-1993 06: NAT UNION FIRE INS CO OF PITTS 07: 08: PRM7063088 09: 200000000

K88 **PACIFIC POWER AND LIGHT** **WY TANKS** **U003427590**
115 MCCONNELL STREET **WY UST** **N/A**
< 1/8 **LARAMIE, WY 82070** **WY Financial Assurance**
1 ft.

Site 3 of 5 in cluster K

Relative:
Lower

Actual:
7143 ft.

TANKS:

Facility Id:	0-001432
Tank Id:	1
Specification Description:	Steel - Unknown Specification
Pump Type Desc:	Not Listed
Date Installed:	11/25/1977
Cathodic Protection Sacrificial Anodes:	False

PACIFIC POWER AND LIGHT (Continued) **U003427590**

Cathodic Protection Impressed Current:	False
Emergency Power Generator:	False
Capacity:	1000
Manual Tank Gauging:	False
Tank Tightness Testing:	False
Tank Inventory Control:	False
Tank Automatic Tank Gauging:	False
Tank Interstitial Monitoring:	False
Tank Statistical Inventory Reconciliation:	False
Tank Acoustic Sensing:	False
Tank Continuous In Tank Leak Detection System:	False
Tank Groundwater Monitoring:	False
Tank Vapor Monitoring:	False
Tank Type Id:	2
Tank Type Desc:	UST
Tank Status Desc:	Permanently Out of Use
Other Tank Leak Detection Method:	False
Ball Check Valve Overfill Device:	False
Overfill Alarm:	False
Butterfly Valve Overfill Device:	False
Exempt From Having An Overfill Device:	False
Piping Mechanical Automatic Line Leak Detector:	False
Piping Electronic Automatic Line Leak Detector:	False
Pressure Test:	False
Other Form Of Piping Leak Detection:	False
Piping Exempt From Leak Detection Requirements:	False
Piping Leak Detection Is A Type Not Listed:	True
Piping Is Bare Steel:	True
Piping Is Galvanized Steel:	False
Piping Is Fiberglass Reinforced Plastic:	False
Piping Is Copper:	False
Piping Is Flexible Plastic:	False
Piping Has A Sacrificial Anode Cp System:	False
Piping Is Double Wall:	False
Piping Is Secondarily Contained:	False
Pipe Sump Sensor:	False

UST:

Facility:

Facility Id:	1432
Alternate Facility Id:	0-001432
Desc Of Facility Type:	Utilities
Facility Notif Type:	3
Facility Phone:	Not reported
Lat/Long:	Not reported
Lat/Long (dms):	Not reported
Name In Cert Section Of The Notif Form:	David L. Craig
Title Of Owner Or Authorized Rep:	Principal Environmentalist
Notification Form Signed Date:	Jun 19 1989 12:00AM
Tanks Located On Indian Lands:	No
Tanks Are Owned By Indian(s):	No
Indian Tribe Or Nation Name:	Not reported
Operator Name:	Not reported
Owner Id Number:	1566
Owner Name:	Pacific Power and Light
Owner Address:	115 McConnell Street

PACIFIC POWER AND LIGHT (Continued) **U003427590**

OwnerZip:	39338
Owner Phone:	(503) 243-1122
Owner Fax:	Not reported
Date Of Last Inpsection:	Not reported
Interval (years):	Not reported
Inspection Due:	Not reported
Inspector:	Not reported
Name of Person Entering Data:	JEN
Stamp Date:	Nov 25 1992 12:00AM
Annual Date:	Not reported
Date SPCC Signed:	Not reported
File Archived:	0
Fac File Scanned:	No
Date File Scanned:	Not reported

Facility Comments:	Not reported
Facility Other:	Not reported
Owner Name:	Pacific Power and Light
Owner Address:	115 McConnell Street
Owner Zip:	39338
Owner Phone:	(503) 243-1122
Owner Fax:	Not reported
Receipt Date From Facility Owner / Oper:	Not reported
Name of Person Entering Data:	Not reported

Tank ID:	1
Alt Tank ID:	1
Tank Status:	**POU**
Tank Capacity:	1000
Substance:	Gasoline
Tank Material:	Steel
Tank Mods Desc:	None
Tank Other Material:	Not reported
Tank Repaired:	False
Tank Manual Gauge:	False
Tank Tightness:	False
Tank Inventory Control:	False
Tank ATG:	False
Tank Vapor Monitor:	False
Tank GW Monitor:	False
Tank Interstitial Dbl Walled:	False
Tank Interstitial Second Contain:	False
Tank Sir:	39338
Tank LD Other:	False
Tank LD Deferred:	False
Tank LD Not Listed:	True
Pipe Leak Detected:	False
Date of Last Tightness Test:	Not reported
Month Tracer Tight Survey:	False
Federal Regulated Tank:	True
AST:	False
Manifold:	False
Compartment:	False
Date Last Used:	1987-11-11 00:00:00
Close Date:	Not reported
Closure Status:	Tank removed from ground
Inert Material:	None

PACIFIC POWER AND LIGHT (Continued) **U003427590**

Site Assessment:	False
Leak Detected:	False
Pipe Material:	Bare Steel
Pipe Mod Desc:	None
Pipe Other Material:	Not reported
Pipe Repaired:	False
Pipe Type Desc:	Not Listed
Pipe Auto Line Leak Detection:	False
Pipe Line Tightness:	False
Pipe Vapor Monitoring:	False
Pipe GW Monitoring:	False
Pipe Interstitial Dbl Walled:	False
Pipe Interstitial Sec Contain:	False
Pipe Sir:	False
Pipe LD Other:	False
Pipe LD Deferred:	False
Pipe LD Not Listed:	True
Piping Comments:	Not reported
LD Other Methods:	Not reported
Over Fill Installed:	False
Spill Installed:	False
Stamp Date:	Not reported
Small Delivery:	False
Tank Emer Gen:	False
Cathodically Protected: SAS	False
Cathodically Protected: ICS	False
Exterior Epoxy Coating:	False
Asphalt Coating:	False
Galvanized:	False
Double Wall Tank:	False
Interior Lining:	False
Polyethlene Tank Jacket:	False
Excavation Liner:	False
Earthen Dike with Liner:	False
Earthen Dike without Liner:	False
Concrete Dike with Liner:	False
Concrete Dike without Liner:	False
No Spill Diking:	False
Spill Ponds:	False
Spill Response:	False
CP_SAS_Date Last Tested:	Not reported
CP_ICS_Date Last Tested:	Not reported
IL Date Last Inspected:	Not reported
Is Site Contaminated:	False
Contamtd Site Priority Rank:	False
Comments:	Not reported
Substance:	Not reported

WY Financial Assurance:

Facility Id:	1432
Region:	1
Alt Facility Id:	0-001432
Phone:	Not reported
Facility Desc.:	Utilities
Financial Assurance:	1
Self Insured:	0
Insurance:	1

PACIFIC POWER AND LIGHT (Continued) **U003427590**

Risk Retention Group: 0
Guarantee: 0
Surety Bond: 0
Letter Of Credit: 0
State Fund: 0
Trust Fund: 0
Fr Not Listed: 0
Comments: Not reported
Other Finance: 05: 12-24-1990 06: AEGIS 07: PACIFICORP 08: X096A1A89 09: 200000000
Other 1: 05: 12-24-1990 06: AEGIS 07: PACIFICORP 08: X096A1A89 09: 200000000

L89 **A-ONE RENTAL** **WY SHWF** **S108323586**
1257 N. 4TH **N/A**
< 1/8 **LARAMIE, WY 82070**
1 ft.

Site 1 of 6 in cluster L

Relative:
Lower

Actual:
7143 ft.

SHWF:
EPA Id: Not reported
Facility Type: Hazardous Waste Generator
Facility Status: Active
Township: Not reported
Section: Not reported
Range: Not reported
File #: Not reported

K90 **BOB BLAKE BUILDERS, INC.** **WY LTANKS** **U003428706**
101 MCCONNELL STREET **WY TANKS** **N/A**
< 1/8 **LARAMIE, WY 82070** **WY UST**
1 ft. **WY RGA LUST**
Site 4 of 5 in cluster K **WY Financial Assurance**

Relative:
Lower

Actual:
7143 ft.

LTANKS:
Facility ID: 749
Facility Status: RESOLVED CONTAMINATED SITE
Priority: Not reported
CA: Not reported

TANKS:
Facility Id: 0-000749
Tank Id: 1
Specification Description: Steel - Unknown Specification
Pump Type Desc: Not Listed
Date Installed: 04/08/1976
Cathodic Protection Sacrificial Anodes: False
Cathodic Protection Impressed Current: False
Emergency Power Generator: False
Capacity: 3000
Manual Tank Gauging: False
Tank Tightness Testing: False
Tank Inventory Control: False
Tank Automatic Tank Gauging: False
Tank Interstitial Monitoring: False
Tank Statistical Inventory Reconciliation: False
Tank Acoustic Sensing: False
Tank Continuous In Tank Leak Detection System: False

BOB BLAKE BUILDERS, INC. (Continued) **U003428706**

Tank Groundwater Monitoring:	False
Tank Vapor Monitoring:	False
Tank Type Id:	2
Tank Type Desc:	UST
Tank Status Desc:	Permanently Out of Use
Other Tank Leak Detection Method:	False
Ball Check Valve Overfill Device:	False
Overfill Alarm:	False
Butterfly Valve Overfill Device:	False
Exempt From Having An Overfill Device:	False
Piping Mechanical Automatic Line Leak Detector:	False
Piping Electronic Automatic Line Leak Detector:	False
Pressure Test:	False
Other Form Of Piping Leak Detection:	False
Piping Exempt From Leak Detection Requirements:	False
Piping Leak Detection Is A Type Not Listed:	True
Piping Is Bare Steel:	False
Piping Is Galvanized Steel:	True
Piping Is Fiberglass Reinforced Plastic:	False
Piping Is Copper:	False
Piping Is Flexible Plastic:	False
Piping Has A Sacrificial Anode Cp System:	False
Piping Is Double Wall:	False
Piping Is Secondarily Contained:	False
Pipe Sump Sensor:	False

Facility Id:	0-000749
Tank Id:	2
Specification Description:	Steel - Unknown Specification
Pump Type Desc:	Not Listed
Date Installed:	04/08/1976
Cathodic Protection Sacrificial Anodes:	False
Cathodic Protection Impressed Current:	False
Emergency Power Generator:	False
Capacity:	4000
Manual Tank Gauging:	False
Tank Tightness Testing:	False
Tank Inventory Control:	False
Tank Automatic Tank Gauging:	False
Tank Interstitial Monitoring:	False
Tank Statistical Inventory Reconciliation:	False
Tank Acoustic Sensing:	False
Tank Continuous In Tank Leak Detection System:	False
Tank Groundwater Monitoring:	False
Tank Vapor Monitoring:	False
Tank Type Id:	2
Tank Type Desc:	UST
Tank Status Desc:	Permanently Out of Use
Other Tank Leak Detection Method:	False
Ball Check Valve Overfill Device:	False
Overfill Alarm:	False
Butterfly Valve Overfill Device:	False
Exempt From Having An Overfill Device:	False
Piping Mechanical Automatic Line Leak Detector:	False
Piping Electronic Automatic Line Leak Detector:	False
Pressure Test:	False
Other Form Of Piping Leak Detection:	False

BOB BLAKE BUILDERS, INC. (Continued) **U003428706**

Piping Exempt From Leak Detection Requirements:	False
Piping Leak Detection Is A Type Not Listed:	True
Piping Is Bare Steel:	False
Piping Is Galvanized Steel:	True
Piping Is Fiberglass Reinforced Plastic:	False
Piping Is Copper:	False
Piping Is Flexible Plastic:	False
Piping Has A Sacrificial Anode Cp System:	False
Piping Is Double Wall:	False
Piping Is Secondarily Contained:	False
Pipe Sump Sensor:	False

UST:

Facility:

Facility Id:	749
Alternate Facility Id:	0-000749
Desc Of Facility Type:	Contractor
Facility Notif Type:	3
Facility Phone:	Not reported
Lat/Long:	Not reported
Lat/Long (dms):	Not reported
Name In Cert Section Of The Notif Form:	Robert D. Blake
Title Of Owner Or Authorized Rep:	President
Notification Form Signed Date:	Jul 1 1990 12:00AM
Tanks Located On Indian Lands:	No
Tanks Are Owned By Indian(s):	No
Indian Tribe Or Nation Name:	Not reported
Operator Name:	Not reported
Owner Id Number:	1781
Owner Name:	Bob Blake Builders, Inc.
Owner Address:	101 McConnell Street
OwnerZip:	39338
Owner Phone:	(307) 745-9287
Owner Fax:	Not reported
Date Of Last Inpsection:	Not reported
Interval (years):	Not reported
Inspection Due:	Not reported
Inspector:	Not reported
Name of Person Entering Data:	Not reported
Stamp Date:	Not reported
Annual Date:	Not reported
Date SPCC Signed:	Not reported
File Archived:	0
Fac File Scanned:	No
Date File Scanned:	Not reported

Facility Comments:	Not reported
Facility Other:	Not reported
Owner Name:	Bob Blake Builders, Inc.
Owner Address:	101 McConnell Street
Owner Zip:	39338
Owner Phone:	(307) 745-9287
Owner Fax:	Not reported
Receipt Date From Facility Owner / Oper:	Not reported
Name of Person Entering Data:	Not reported

BOB BLAKE BUILDERS, INC. (Continued) **U003428706**

Tank ID:	1
Alt Tank ID:	1
Tank Status:	**POU**
Tank Capacity:	3000
Substance:	Diesel
Tank Material:	Steel
Tank Mods Desc:	None
Tank Other Material:	Not reported
Tank Repaired:	False
Tank Manual Gauge:	False
Tank Tightness:	False
Tank Inventory Control:	False
Tank ATG:	False
Tank Vapor Monitor:	False
Tank GW Monitor:	False
Tank Interstitial Dbl Walled:	False
Tank Interstitial Second Contain:	False
Tank Sir:	39338
Tank LD Other:	False
Tank LD Deferred:	False
Tank LD Not Listed:	True
Pipe Leak Detected:	False
Date of Last Tightness Test:	Not reported
Month Tracer Tight Survey:	False
Federal Regulated Tank:	True
AST:	False
Manifold:	False
Compartment:	False
Date Last Used:	1984-05-15 00:00:00
Close Date:	1989-05-15 00:00:00
Closure Status:	Tank removed from ground
Inert Material:	None
Site Assessment:	True
Leak Detected:	True
Pipe Material:	Galvanized Steel
Pipe Mod Desc:	None
Pipe Other Material:	Not reported
Pipe Repaired:	False
Pipe Type Desc:	Not Listed
Pipe Auto Line Leak Detection:	False
Pipe Line Tightness:	False
Pipe Vapor Monitoring:	False
Pipe GW Monitoring:	False
Pipe Interstitial Dbl Walled:	False
Pipe Interstitial Sec Contain:	False
Pipe Sir:	False
Pipe LD Other:	False
Pipe LD Deferred:	False
Pipe LD Not Listed:	True
Piping Comments:	Not reported
LD Other Methods:	Not reported
Over Fill Installed:	False
Spill Installed:	False
Stamp Date:	Not reported
Small Delivery:	False
Tank Emer Gen:	False
Cathodically Protected: SAS	False

BOB BLAKE BUILDERS, INC. (Continued) **U003428706**

Cathodically Protected: ICS	False
Exterior Epoxy Coating:	False
Asphalt Coating:	False
Galvanized:	False
Double Wall Tank:	False
Interior Lining:	False
Polyethlene Tank Jacket:	False
Excavation Liner:	False
Earthen Dike with Liner:	False
Earthen Dike without Liner:	False
Concrete Dike with Liner:	False
Concrete Dike without Liner:	False
No Spill Diking:	False
Spill Ponds:	False
Spill Response:	False
CP_SAS_Date Last Tested:	Not reported
CP_ICS_Date Last Tested:	Not reported
IL Date Last Inspected:	Not reported
Is Site Contaminated:	False
Contamtd Site Priority Rank:	False
Comments:	Not reported
Substance:	Not reported

Tank ID:	2
Alt Tank ID:	2
Tank Status:	**POU**
Tank Capacity:	4000
Substance:	Gasoline
Tank Material:	Steel
Tank Mods Desc:	None
Tank Other Material:	Not reported
Tank Repaired:	False
Tank Manual Gauge:	False
Tank Tightness:	False
Tank Inventory Control:	False
Tank ATG:	False
Tank Vapor Monitor:	False
Tank GW Monitor:	False
Tank Interstitial Dbl Walled:	False
Tank Interstitial Second Contain:	False
Tank Sir:	39338
Tank LD Other:	False
Tank LD Deferred:	False
Tank LD Not Listed:	True
Pipe Leak Detected:	False
Date of Last Tightness Test:	Not reported
Month Tracer Tight Survey:	False
Federal Regulated Tank:	True
AST:	False
Manifold:	False
Compartment:	False
Date Last Used:	1984-05-15 00:00:00
Close Date:	1989-05-15 00:00:00
Closure Status:	Tank removed from ground
Inert Material:	None
Site Assessment:	True

BOB BLAKE BUILDERS, INC. (Continued) **U003428706**

Leak Detected:	True
Pipe Material:	Galvanized Steel
Pipe Mod Desc:	None
Pipe Other Material:	Not reported
Pipe Repaired:	False
Pipe Type Desc:	Not Listed
Pipe Auto Line Leak Detection:	False
Pipe Line Tightness:	False
Pipe Vapor Monitoring:	False
Pipe GW Monitoring:	False
Pipe Interstitial Dbl Walled:	False
Pipe Interstitial Sec Contain:	False
Pipe Sir:	False
Pipe LD Other:	False
Pipe LD Deferred:	False
Pipe LD Not Listed:	True
Piping Comments:	Not reported
LD Other Methods:	Not reported
Over Fill Installed:	False
Spill Installed:	False
Stamp Date:	Not reported
Small Delivery:	False
Tank Emer Gen:	False
Cathodically Protected: SAS	False
Cathodically Protected: ICS	False
Exterior Epoxy Coating:	False
Asphalt Coating:	False
Galvanized:	False
Double Wall Tank:	False
Interior Lining:	False
Polyethlene Tank Jacket:	False
Excavation Liner:	False
Earthen Dike with Liner:	False
Earthen Dike without Liner:	False
Concrete Dike with Liner:	False
Concrete Dike without Liner:	False
No Spill Diking:	False
Spill Ponds:	False
Spill Response:	False
CP_SAS_Date Last Tested:	Not reported
CP_ICS_Date Last Tested:	Not reported
IL Date Last Inspected:	Not reported
Is Site Contaminated:	False
Contamtd Site Priority Rank:	False
Comments:	Not reported
Substance:	Not reported

RGA LUST:

2003	BOB BLAKE BUILDERS INC	101 MCCONNELL STREET
2002	BOB BLAKE BUILDERS INC	101 MCCONNELL STREET
2001	BOB BLAKE BUILDERS INC	101 MCCONNELL STREET
2000	BOB BLAKE BUILDERS INC	101 MCCONNELL STREET
1999	BOB BLAKE BUILDERS INC	101 MCCONNELL STREET

BOB BLAKE BUILDERS, INC. (Continued) **U003428706**

WY Financial Assurance:

Facility Id:	749
Region:	1
Alt Facility Id:	0-000749
Phone:	Not reported
Facility Desc.:	Contractor
Financial Assurance:	0
Self Insured:	0
Insurance:	0
Risk Retention Group:	0
Guarantee:	0
Surety Bond:	0
Letter Of Credit:	0
State Fund:	0
Trust Fund:	0
Fr Not Listed:	0
Comments:	Not reported
Other Finance:	05: 06: 07: 08: 09:
Other 1:	Not reported

M91 **PAT'S BODY SHOP** **WY SHWF** **S108324478**
1159 NORTH 2ND **N/A**
< 1/8 **LARAMIE, WY 82070**
1 ft.

Site 1 of 5 in cluster M

Relative:
Lower

Actual:
7143 ft.

SHWF:

EPA Id:	WYD988874244
Facility Type:	Hazardous Waste Generator
Facility Status:	Active
Township:	Not reported
Section:	Not reported
Range:	Not reported
File #:	Not reported

M92 **EDR US Hist Auto Stat** **1015170028**
1159 N 2ND ST **N/A**
< 1/8 **LARAMIE, WY 82072**
1 ft.

Site 2 of 5 in cluster M

Relative:
Lower

Actual:
7143 ft.

EDR Historical Auto Stations:

Name:	PATS BODY SHOP
Year:	1999
Address:	1159 N 2ND ST
Name:	PATS BODY SHOP
Year:	2000
Address:	1159 N 2ND ST
Name:	PATS BODY SHOP
Year:	2002
Address:	1159 N 2ND ST
Name:	PATS BODY SHOP
Year:	2011

(Continued) **1015170028**

Address: 1159 N 2ND ST

N93 **WYOMING TECH STATION** **WY LTANKS** **U003428066**
1557 NORTH THIRD STREET P. O. BOX 1186 **WY TANKS** **N/A**
< 1/8 **LARAMIE, WY 82070** **WY UST**
1 ft. **WY Financial Assurance**

Site 1 of 8 in cluster N

Relative:
Lower

Actual:
7154 ft.

LTANKS:

Facility ID:	2931
Facility Status:	**RESOLVED CONTAMINATED SITE**
Priority:	Not reported
CA:	Not reported

TANKS:

Facility Id:	0-002931
Tank Id:	1
Specification Description:	Steel - Unknown Specification
Pump Type Desc:	Gravity Feed
Date Installed:	01/01/1970
Cathodic Protection Sacrificial Anodes:	False
Cathodic Protection Impressed Current:	False
Emergency Power Generator:	False
Capacity:	500
Manual Tank Gauging:	False
Tank Tightness Testing:	False
Tank Inventory Control:	False
Tank Automatic Tank Gauging:	False
Tank Interstitial Monitoring:	False
Tank Statistical Inventory Reconciliation:	False
Tank Acoustic Sensing:	False
Tank Continuous In Tank Leak Detection System:	False
Tank Groundwater Monitoring:	False
Tank Vapor Monitoring:	False
Tank Type Id:	2
Tank Type Desc:	UST
Tank Status Desc:	Permanently Out of Use
Other Tank Leak Detection Method:	False
Ball Check Valve Overfill Device:	False
Overfill Alarm:	False
Butterfly Valve Overfill Device:	False
Exempt From Having An Overfill Device:	False
Piping Mechanical Automatic Line Leak Detector:	False
Piping Electronic Automatic Line Leak Detector:	False
Pressure Test:	False
Other Form Of Piping Leak Detection:	False
Piping Exempt From Leak Detection Requirements:	False
Piping Leak Detection Is A Type Not Listed:	True
Piping Is Bare Steel:	False
Piping Is Galvanized Steel:	False
Piping Is Fiberglass Reinforced Plastic:	False
Piping Is Copper:	False
Piping Is Flexible Plastic:	False
Piping Has A Sacrificial Anode Cp System:	False
Piping Is Double Wall:	False
Piping Is Secondarily Contained:	False
Pipe Sump Sensor:	False

WYOMING TECH STATION (Continued) **U003428066**

UST:

Facility:

Facility Id:	2931
Alternate Facility Id:	0-002931
Desc Of Facility Type:	Gas Station
Facility Notif Type:	3
Facility Phone:	Not reported
Lat/Long:	Not reported
Lat/Long (dms):	Not reported
Name In Cert Section Of The Notif Form:	Dennis R. McKinney
Title Of Owner Or Authorized Rep:	Manager
Notification Form Signed Date:	Jul 12 1994 12:00AM
Tanks Located On Indian Lands:	No
Tanks Are Owned By Indian(s):	No
Indian Tribe Or Nation Name:	Not reported
Operator Name:	Not reported
Owner Id Number:	3018
Owner Name:	Helen McKinney
Owner Address:	5001 East Main #1186
OwnerZip:	40377
Owner Phone:	(602) 641-9522
Owner Fax:	Not reported
Date Of Last Inpsection:	Not reported
Interval (years):	Not reported
Inspection Due:	Not reported
Inspector:	Not reported
Name of Person Entering Data:	Patti Burns
Stamp Date:	May 30 2000 10:24AM
Annual Date:	Not reported
Date SPCC Signed:	Not reported
File Archived:	0
Fac File Scanned:	No
Date File Scanned:	Not reported

Facility Comments:	Not reported
Facility Other:	05: 06: 07: 08: 09:
Owner Name:	Helen McKinney
Owner Address:	5001 East Main #1186
Owner Zip:	40377
Owner Phone:	(602) 641-9522
Owner Fax:	Not reported
Receipt Date From Facility Owner / Oper:	Not reported
Name of Person Entering Data:	Not reported

Tank ID:	1
Alt Tank ID:	1
Tank Status:	**POU**
Tank Capacity:	500
Substance:	Used Oil
Tank Material:	Steel
Tank Mods Desc:	None
Tank Other Material:	Not reported
Tank Repaired:	False
Tank Manual Gauge:	False
Tank Tightness:	False
Tank Inventory Control:	False

WYOMING TECH STATION (Continued) **U003428066**

Tank ATG:	False
Tank Vapor Monitor:	False
Tank GW Monitor:	False
Tank Interstitial Dbl Walled:	False
Tank Interstitial Second Contain:	False
Tank Sir:	40377
Tank LD Other:	False
Tank LD Deferred:	False
Tank LD Not Listed:	True
Pipe Leak Detected:	False
Date of Last Tightness Test:	Not reported
Month Tracer Tight Survey:	False
Federal Regulated Tank:	True
AST:	False
Manifold:	False
Compartment:	False
Date Last Used:	1991-12-31 00:00:00
Close Date:	1994-05-04 00:00:00
Closure Status:	Tank removed from ground
Inert Material:	None
Site Assessment:	True
Leak Detected:	True
Pipe Material:	Unknown
Pipe Mod Desc:	None
Pipe Other Material:	Not reported
Pipe Repaired:	False
Pipe Type Desc:	Gravity Feed
Pipe Auto Line Leak Detection:	False
Pipe Line Tightness:	False
Pipe Vapor Monitoring:	False
Pipe GW Monitoring:	False
Pipe Interstitial Dbl Walled:	False
Pipe Interstitial Sec Contain:	False
Pipe Sir:	False
Pipe LD Other:	False
Pipe LD Deferred:	False
Pipe LD Not Listed:	True
Piping Comments:	Not reported
LD Other Methods:	Not reported
Over Fill Installed:	False
Spill Installed:	False
Stamp Date:	1994-06-30 00:00:00
Small Delivery:	False
Tank Emer Gen:	False
Cathodically Protected: SAS	False
Cathodically Protected: ICS	False
Exterior Epoxy Coating:	False
Asphalt Coating:	False
Galvanized:	False
Double Wall Tank:	False
Interior Lining:	False
Polyethlene Tank Jacket:	False
Excavation Liner:	False
Earthen Dike with Liner:	False
Earthen Dike without Liner:	False
Concrete Dike with Liner:	False
Concrete Dike without Liner:	False

WYOMING TECH STATION (Continued) **U003428066**

No Spill Diking:	False
Spill Ponds:	False
Spill Response:	False
CP_SAS_Date Last Tested:	Not reported
CP_ICS_Date Last Tested:	Not reported
IL Date Last Inspected:	Not reported
Is Site Contaminated:	False
Contamtd Site Priority Rank:	False
Comments:	Tank Empty
Substance:	Not reported

WY Financial Assurance:

Facility Id:	2931
Region:	1
Alt Facility Id:	0-002931
Phone:	Not reported
Facility Desc.:	Gas Station
Financial Assurance:	1
Self Insured:	0
Insurance:	0
Risk Retention Group:	0
Guarantee:	0
Surety Bond:	0
Letter Of Credit:	0
State Fund:	1
Trust Fund:	0
Fr Not Listed:	0
Comments:	Not reported
Other Finance:	05: 06: 07: 08: 09:
Other 1:	Not reported

N94 **WY RGA LUST** **S114448524**
N/A

< 1/8
1 ft.

1557 NORTH THIRD STREET P O BOX 1186
LARAMIE, WY

Site 2 of 8 in cluster N

Relative:
Lower

Actual:
7153 ft.

RGA LUST:

2003	WYOMING TECH STATION	1557 NORTH THIRD STREET P O BOX 1186
2002	WYOMING TECH STATION	1557 NORTH THIRD STREET P O BOX 1186
2001	WYOMING TECH STATION	1557 NORTH THIRD STREET P O BOX 1186
2000	WYOMING TECH STATION	1557 NORTH THIRD STREET P O BOX 1186
1999	WYOMING TECH STATION	1557 NORTH THIRD STREET P O BOX 1186

N95 **EDR US Hist Auto Stat** **1015247428**
N/A

1557 N 3RD ST
< 1/8 **LARAMIE, WY 82072**
1 ft.

Site 3 of 8 in cluster N

Relative:
Lower

Actual:
7153 ft.

EDR Historical Auto Stations:

Name:	LARAMIE GM AUTO CENTER
Year:	2011
Address:	1557 N 3RD ST
Name:	LARAMIE GM AUTO CENTER
Year:	2012
Address:	1557 N 3RD ST

N96 **EDR US Hist Auto Stat** **1015231142**
N/A

1457 N 3RD ST
< 1/8 **LARAMIE, WY 82072**
1 ft.

Site 4 of 8 in cluster N

Relative:
Lower

Actual:
7146 ft.

EDR Historical Auto Stations:

Name:	LARAMIE RADIATOR WORKS
Year:	2002
Address:	1457 N 3RD ST
Name:	LARAMIE RADIATOR WORKS
Year:	2008
Address:	1457 N 3RD ST
Name:	LARAMIE RADIATOR WORKS
Year:	2009
Address:	1457 N 3RD ST
Name:	LARAMIE RADIATOR WORKS
Year:	2010
Address:	1457 N 3RD ST

N97 **LARAMIE TIRE FACTORY** **RCRA NonGen / NLR** **1014402876**
1457 N. 3RD STREET **WYR000210567**
< 1/8 **LARAMIE, WY 82072**
1 ft.

Site 5 of 8 in cluster N

Relative:
Lower

Actual:
7146 ft.

RCRA NonGen / NLR:

Date form received by agency:	10/29/2010
Facility name:	LARAMIE TIRE FACTORY
Facility address:	1457 N. 3RD STREET LARAMIE, WY 82072
EPA ID:	WYR000210567
Contact:	Not reported
Contact address:	Not reported Not reported
Contact country:	US
Contact telephone:	Not reported
Contact email:	Not reported
EPA Region:	08
Land type:	Facility is not located on Indian land. Additional information is not known.

LARAMIE TIRE FACTORY (Continued) **1014402876**

Classification: Non-Generator
Description: Handler: Non-Generators do not presently generate hazardous waste

Handler Activities Summary:
U.S. importer of hazardous waste: No
Mixed waste (haz. and radioactive): No
Recycler of hazardous waste: No
Transporter of hazardous waste: No
Treater, storer or disposer of HW: No
Underground injection activity: No
On-site burner exemption: No
Furnace exemption: No
Used oil fuel burner: No
Used oil processor: No
User oil refiner: No
Used oil fuel marketer to burner: No
Used oil Specification marketer: No
Used oil transfer facility: No
Used oil transporter: No

Facility Has Received Notices of Violations:
Regulation violated: Not reported
Area of violation: Used Oil - Generators
Date violation determined: 10/28/2010
Date achieved compliance: 11/29/2010
Violation lead agency: State
Enforcement action: Not reported
Enforcement action date: Not reported
Enf. disposition status: Not reported
Enf. disp. status date: Not reported
Enforcement lead agency: Not reported
Proposed penalty amount: Not reported
Final penalty amount: Not reported
Paid penalty amount: Not reported

Regulation violated: Not reported
Area of violation: Used Oil - Fuel Marketers
Date violation determined: 10/28/2010
Date achieved compliance: 11/29/2010
Violation lead agency: State
Enforcement action: Not reported
Enforcement action date: Not reported
Enf. disposition status: Not reported
Enf. disp. status date: Not reported
Enforcement lead agency: Not reported
Proposed penalty amount: Not reported
Final penalty amount: Not reported
Paid penalty amount: Not reported

Evaluation Action Summary:
Evaluation date: 10/28/2010
Evaluation: COMPLIANCE EVALUATION INSPECTION ON-SITE
Area of violation: Used Oil - Generators
Date achieved compliance: 11/29/2010
Evaluation lead agency: State

LARAMIE TIRE FACTORY (Continued) **1014402876**

Evaluation date: 10/28/2010
Evaluation: COMPLIANCE EVALUATION INSPECTION ON-SITE
Area of violation: Used Oil - Fuel Marketers
Date achieved compliance: 11/29/2010
Evaluation lead agency: State

N98 **LARAMIE TIRE FACTORY** **WY SHWF** **S110651565**
1457 N. 3RD **N/A**
< 1/8 **LARAMIE, WY 82072**
1 ft.

Site 6 of 8 in cluster N

Relative: Lower
Actual: 7146 ft.

SHWF:
EPA Id: WYR000210567
Facility Type: Haz Waste & Used Oil Generator
Facility Status: Active
Township: Not reported
Section: Not reported
Range: Not reported
File #: Not reported

K99 **EDR US Hist Auto Stat** **1015172264**
117 E LYONS ST **N/A**
< 1/8 **LARAMIE, WY 82072**
1 ft.

Site 5 of 5 in cluster K

Relative: Lower
Actual: 7143 ft.

EDR Historical Auto Stations:
Name: LARAMIE RADIATOR WORKS
Year: 1999
Address: 117 E LYONS ST

Name: LARAMIE RADIATOR WORKS
Year: 2000
Address: 117 E LYONS ST

N100 **H T, INC. DBA SUZY'S** **WY LTANKS** **U003428076**
1465 NORTH THIRD STREET **WY TANKS** **N/A**
< 1/8 **LARAMIE, WY 82072** **WY UST**
1 ft. **WY RGA LUST**
Site 7 of 8 in cluster N **WY Financial Assurance**

Relative: Lower
Actual: 7149 ft.

LTANKS:
Facility ID: 2952
Facility Status: UNRESOLVED CONTAMINATED SITE
Priority: 1095
CA: YES

TANKS:
Facility Id: 0-002952
Tank Id: 3
Specification Description: Steel - Unknown Specification
Pump Type Desc: Not Listed
Date Installed: 01/01/1966
Cathodic Protection Sacrificial Anodes: True

H T, INC. DBA SUZY'S (Continued) **U003428076**

Cathodic Protection Impressed Current:	False
Emergency Power Generator:	False
Capacity:	2500
Manual Tank Gauging:	False
Tank Tightness Testing:	True
Tank Inventory Control:	True
Tank Automatic Tank Gauging:	False
Tank Interstitial Monitoring:	False
Tank Statistical Inventory Reconciliation:	False
Tank Acoustic Sensing:	False
Tank Continuous In Tank Leak Detection System:	False
Tank Groundwater Monitoring:	False
Tank Vapor Monitoring:	False
Tank Type Id:	2
Tank Type Desc:	UST
Tank Status Desc:	Permanently Out of Use
Other Tank Leak Detection Method:	False
Ball Check Valve Overfill Device:	False
Overfill Alarm:	False
Butterfly Valve Overfill Device:	False
Exempt From Having An Overfill Device:	False
Piping Mechanical Automatic Line Leak Detector:	False
Piping Electronic Automatic Line Leak Detector:	False
Pressure Test:	True
Other Form Of Piping Leak Detection:	False
Piping Exempt From Leak Detection Requirements:	False
Piping Leak Detection Is A Type Not Listed:	False
Piping Is Bare Steel:	False
Piping Is Galvanized Steel:	True
Piping Is Fiberglass Reinforced Plastic:	False
Piping Is Copper:	False
Piping Is Flexible Plastic:	False
Piping Has A Sacrificial Anode Cp System:	True
Piping Is Double Wall:	False
Piping Is Secondarily Contained:	False
Pipe Sump Sensor:	False

Facility Id:	0-002952
Tank Id:	1
Specification Description:	Steel - Unknown Specification
Pump Type Desc:	Pressurized
Date Installed:	01/01/1966
Cathodic Protection Sacrificial Anodes:	False
Cathodic Protection Impressed Current:	True
Emergency Power Generator:	False
Capacity:	8000
Manual Tank Gauging:	False
Tank Tightness Testing:	False
Tank Inventory Control:	True
Tank Automatic Tank Gauging:	True
Tank Interstitial Monitoring:	False
Tank Statistical Inventory Reconciliation:	False
Tank Acoustic Sensing:	False
Tank Continuous In Tank Leak Detection System:	False
Tank Groundwater Monitoring:	False
Tank Vapor Monitoring:	False
Tank Type Id:	2

H T, INC. DBA SUZY'S (Continued) **U003428076**

Tank Type Desc:	UST
Tank Status Desc:	Currently In Use
Other Tank Leak Detection Method:	False
Ball Check Valve Overfill Device:	False
Overfill Alarm:	False
Butterfly Valve Overfill Device:	True
Exempt From Having An Overfill Device:	False
Piping Mechanical Automatic Line Leak Detector:	True
Piping Electronic Automatic Line Leak Detector:	False
Pressure Test:	True
Other Form Of Piping Leak Detection:	False
Piping Exempt From Leak Detection Requirements:	False
Piping Leak Detection Is A Type Not Listed:	False
Piping Is Bare Steel:	False
Piping Is Galvanized Steel:	False
Piping Is Fiberglass Reinforced Plastic:	True
Piping Is Copper:	False
Piping Is Flexible Plastic:	False
Piping Has A Sacrificial Anode Cp System:	False
Piping Is Double Wall:	False
Piping Is Secondarily Contained:	False
Pipe Sump Sensor:	False

Facility Id:	0-002952
Tank Id:	2
Specification Description:	Steel - Unknown Specification
Pump Type Desc:	Pressurized
Date Installed:	01/01/1966
Cathodic Protection Sacrificial Anodes:	False
Cathodic Protection Impressed Current:	True
Emergency Power Generator:	False
Capacity:	4000
Manual Tank Gauging:	False
Tank Tightness Testing:	False
Tank Inventory Control:	True
Tank Automatic Tank Gauging:	True
Tank Interstitial Monitoring:	False
Tank Statistical Inventory Reconciliation:	False
Tank Acoustic Sensing:	False
Tank Continuous In Tank Leak Detection System:	False
Tank Groundwater Monitoring:	False
Tank Vapor Monitoring:	False
Tank Type Id:	2
Tank Type Desc:	UST
Tank Status Desc:	Currently In Use
Other Tank Leak Detection Method:	False
Ball Check Valve Overfill Device:	False
Overfill Alarm:	False
Butterfly Valve Overfill Device:	True
Exempt From Having An Overfill Device:	False
Piping Mechanical Automatic Line Leak Detector:	True
Piping Electronic Automatic Line Leak Detector:	False
Pressure Test:	True
Other Form Of Piping Leak Detection:	False
Piping Exempt From Leak Detection Requirements:	False
Piping Leak Detection Is A Type Not Listed:	False
Piping Is Bare Steel:	False

H T, INC. DBA SUZY'S (Continued) **U003428076**

Piping Is Galvanized Steel:	False
Piping Is Fiberglass Reinforced Plastic:	True
Piping Is Copper:	False
Piping Is Flexible Plastic:	False
Piping Has A Sacrificial Anode Cp System:	False
Piping Is Double Wall:	False
Piping Is Secondarily Contained:	False
Pipe Sump Sensor:	False

UST:

Facility:

Facility Id:	2952
Alternate Facility Id:	0-002952
Desc Of Facility Type:	Gas Station
Facility Notif Type:	2
Facility Phone:	(307) 742-9345
Lat/Long:	Not reported
Lat/Long (dms):	Not reported
Name In Cert Section Of The Notif Form:	Larry C. Taylor
Title Of Owner Or Authorized Rep:	Owner
Notification Form Signed Date:	Aug 15 2006 12:00AM
Tanks Located On Indian Lands:	No
Tanks Are Owned By Indian(s):	No
Indian Tribe Or Nation Name:	Not reported
Operator Name:	Not reported
Owner Id Number:	5208
Owner Name:	Larry C. and Suzy Taylor
Owner Address:	1465 North Third Street
OwnerZip:	57483
Owner Phone:	(307) 742-9345
Owner Fax:	Not reported
Date Of Last Inpsection:	Jan 25 2005 12:00AM
Interval (years):	3
Inspection Due:	Jan 25 2008 12:00AM
Inspector:	CBRATT
Name of Person Entering Data:	BLUCHT
Stamp Date:	Aug 16 2006 10:51AM
Annual Date:	May 9 2007 12:00AM
Date SPCC Signed:	Not reported
File Archived:	0
Fac File Scanned:	No
Date File Scanned:	Not reported

Facility Comments:	Not reported
Facility Other:	Radio Station
Owner Name:	Larry C. and Suzy Taylor
Owner Address:	1465 North Third Street
Owner Zip:	57483
Owner Phone:	(307) 742-9345
Owner Fax:	Not reported
Receipt Date From Facility Owner / Oper:	Not reported
Name of Person Entering Data:	CBRATT

Tank ID:	1
Alt Tank ID:	1
Tank Status:	**CIU**

H T, INC. DBA SUZY'S (Continued) **U003428076**

Tank Capacity:	8000
Substance:	Gasoline
Tank Material:	Steel
Tank Mods Desc:	Lined Interior
Tank Other Material:	CP tested 3/8/99 CP tested 3/6/2000, 3/2/01, 3/27/02
Tank Repaired:	False
Tank Manual Gauge:	False
Tank Tightness:	False
Tank Inventory Control:	True
Tank ATG:	True
Tank Vapor Monitor:	False
Tank GW Monitor:	False
Tank Interstitial Dbl Walled:	False
Tank Interstitial Second Contain:	False
Tank Sir:	57483
Tank LD Other:	False
Tank LD Deferred:	False
Tank LD Not Listed:	False
Pipe Leak Detected:	False
Date of Last Tightness Test:	Not reported
Month Tracer Tight Survey:	False
Federal Regulated Tank:	True
AST:	False
Manifold:	False
Compartment:	False
Date Last Used:	Not reported
Close Date:	Not reported
Closure Status:	Not reported
Inert Material:	Not reported
Site Assessment:	False
Leak Detected:	False
Pipe Material:	Fiberglass Reinforced Plastic
Pipe Mod Desc:	Cathodically Protected
Pipe Other Material:	Not reported
Pipe Repaired:	False
Pipe Type Desc:	Pressurized
Pipe Auto Line Leak Detection:	True
Pipe Line Tightness:	True
Pipe Vapor Monitoring:	False
Pipe GW Monitoring:	False
Pipe Interstitial Dbl Walled:	False
Pipe Interstitial Sec Contain:	False
Pipe Sir:	False
Pipe LD Other:	False
Pipe LD Deferred:	False
Pipe LD Not Listed:	False
Piping Comments:	Not reported
LD Other Methods:	ATG submitted for 2/20/01, 7/1/02, 5/28/03, 4/21/04, 1/25/05 Functional check ATG 3/2/01, 3/27/02 ALLD and line tested 3/6/00, 3/2/01, 3/27/02, 4/24/03, 4/21/04
Over Fill Installed:	True
Spill Installed:	True
Stamp Date:	2005-02-04 15:46:00
Small Delivery:	False
Tank Emer Gen:	False
Cathodically Protected: SAS	False
Cathodically Protected: ICS	True

H T, INC. DBA SUZY'S (Continued) **U003428076**

Exterior Epoxy Coating:	False
Asphalt Coating:	False
Galvanized:	False
Double Wall Tank:	False
Interior Lining:	True
Polyethlene Tank Jacket:	False
Excavation Liner:	False
Earthen Dike with Liner:	False
Earthen Dike without Liner:	False
Concrete Dike with Liner:	False
Concrete Dike without Liner:	False
No Spill Diking:	False
Spill Ponds:	False
Spill Response:	False
CP_SAS_Date Last Tested:	Not reported
CP_ICS_Date Last Tested:	2006-05-11 00:00:00
IL Date Last Inspected:	Not reported
Is Site Contaminated:	False
Contamtd Site Priority Rank:	False
Comments:	Tank Empty
Substance:	Not reported

Tank ID:	2
Alt Tank ID:	2
Tank Status:	**CIU**
Tank Capacity:	4000
Substance:	Gasoline
Tank Material:	Steel
Tank Mods Desc:	Lined Interior
Tank Other Material:	CP tested 3/8/99 CP tested 3/6/2000,3/2/01, 3/27/02 Lined 8/10/92
Tank Repaired:	False
Tank Manual Gauge:	False
Tank Tightness:	False
Tank Inventory Control:	True
Tank ATG:	True
Tank Vapor Monitor:	False
Tank GW Monitor:	False
Tank Interstitial Dbl Walled:	False
Tank Interstitial Second Contain:	False
Tank Sir:	57483
Tank LD Other:	False
Tank LD Deferred:	False
Tank LD Not Listed:	False
Pipe Leak Detected:	False
Date of Last Tightness Test:	Not reported
Month Tracer Tight Survey:	False
Federal Regulated Tank:	True
AST:	False
Manifold:	False
Compartment:	False
Date Last Used:	Not reported
Close Date:	Not reported
Closure Status:	Not reported
Inert Material:	Not reported
Site Assessment:	False
Leak Detected:	False

H T, INC. DBA SUZY'S (Continued) **U003428076**

Pipe Material:	Fiberglass Reinforced Plastic
Pipe Mod Desc:	Cathodically Protected
Pipe Other Material:	Not reported
Pipe Repaired:	False
Pipe Type Desc:	Pressurized
Pipe Auto Line Leak Detection:	True
Pipe Line Tightness:	True
Pipe Vapor Monitoring:	False
Pipe GW Monitoring:	False
Pipe Interstitial Dbl Walled:	False
Pipe Interstitial Sec Contain:	False
Pipe Sir:	False
Pipe LD Other:	False
Pipe LD Deferred:	False
Pipe LD Not Listed:	False
Piping Comments:	Not reported
LD Other Methods:	ATG submitted for 2/20/01 , 7/1/02, 5/28/03, 4/21/04, 1/25/05 ALLD and line tested 3/6/00, 3/2/01, 3/27/02, 4/24/03, 4/21/04
Over Fill Installed:	True
Spill Installed:	True
Stamp Date:	2005-02-04 15:45:00
Small Delivery:	False
Tank Emer Gen:	False
Cathodically Protected: SAS	False
Cathodically Protected: ICS	True
Exterior Epoxy Coating:	False
Asphalt Coating:	False
Galvanized:	False
Double Wall Tank:	False
Interior Lining:	True
Polyethlene Tank Jacket:	False
Excavation Liner:	False
Earthen Dike with Liner:	False
Earthen Dike without Liner:	False
Concrete Dike with Liner:	False
Concrete Dike without Liner:	False
No Spill Diking:	False
Spill Ponds:	False
Spill Response:	False
CP_SAS_Date Last Tested:	Not reported
CP_ICS_Date Last Tested:	2006-05-11 00:00:00
IL Date Last Inspected:	Not reported
Is Site Contaminated:	False
Contamtd Site Priority Rank:	False
Comments:	Tank Empty
Substance:	Not reported

Tank ID:	3
Alt Tank ID:	3
Tank Status:	**POU**
Tank Capacity:	2500
Substance:	Gasoline
Tank Material:	Steel
Tank Mods Desc:	None
Tank Other Material:	Not reported
Tank Repaired:	False

H T, INC. DBA SUZY'S (Continued) **U003428076**

Tank Manual Gauge:	False
Tank Tightness:	True
Tank Inventory Control:	True
Tank ATG:	False
Tank Vapor Monitor:	False
Tank GW Monitor:	False
Tank Interstitial Dbl Walled:	False
Tank Interstitial Second Contain:	False
Tank Sir:	57483
Tank LD Other:	False
Tank LD Deferred:	False
Tank LD Not Listed:	False
Pipe Leak Detected:	False
Date of Last Tightness Test:	Not reported
Month Tracer Tight Survey:	False
Federal Regulated Tank:	True
AST:	False
Manifold:	False
Compartment:	False
Date Last Used:	1991-04-05 00:00:00
Close Date:	1991-04-05 00:00:00
Closure Status:	Tank removed from ground
Inert Material:	None
Site Assessment:	True
Leak Detected:	False
Pipe Material:	Galvanized Steel
Pipe Mod Desc:	Cathodically Protected
Pipe Other Material:	Not reported
Pipe Repaired:	False
Pipe Type Desc:	Not Listed
Pipe Auto Line Leak Detection:	False
Pipe Line Tightness:	True
Pipe Vapor Monitoring:	False
Pipe GW Monitoring:	False
Pipe Interstitial Dbl Walled:	False
Pipe Interstitial Sec Contain:	False
Pipe Sir:	False
Pipe LD Other:	False
Pipe LD Deferred:	False
Pipe LD Not Listed:	False
Piping Comments:	Not reported
LD Other Methods:	Not reported
Over Fill Installed:	False
Spill Installed:	False
Stamp Date:	1993-03-19 00:00:00
Small Delivery:	False
Tank Emer Gen:	False
Cathodically Protected: SAS	True
Cathodically Protected: ICS	False
Exterior Epoxy Coating:	False
Asphalt Coating:	False
Galvanized:	False
Double Wall Tank:	False
Interior Lining:	False
Polyethlene Tank Jacket:	False
Excavation Liner:	False
Earthen Dike with Liner:	False

H T, INC. DBA SUZY'S (Continued) **U003428076**

Earthen Dike without Liner:	False
Concrete Dike with Liner:	False
Concrete Dike without Liner:	False
No Spill Diking:	False
Spill Ponds:	False
Spill Response:	False
CP_SAS_Date Last Tested:	Not reported
CP_ICS_Date Last Tested:	Not reported
IL Date Last Inspected:	Not reported
Is Site Contaminated:	False
Contamtd Site Priority Rank:	False
Comments:	Tank Empty
Substance:	Not reported

RGA LUST:

2003	H T INC DBA SUZY'S	1465 NORTH THIRD STREET
2002	H T INC DBA SUZY'S	1465 NORTH THIRD STREET
2001	H T INC DBA SUZY'S	1465 NORTH THIRD STREET
2000	H T INC DBA SUZY'S	1465 NORTH THIRD STREET

WY Financial Assurance:

Facility Id:	2952
Region:	1
Alt Facility Id:	0-002952
Phone:	(307) 742-9345
Facility Desc.:	Gas Station
Financial Assurance:	1
Self Insured:	0
Insurance:	1
Risk Retention Group:	0
Guarantee:	0
Surety Bond:	0
Letter Of Credit:	0
State Fund:	1
Trust Fund:	0
Fr Not Listed:	0
Comments:	Not reported
Other Finance:	05: 10-25-1995 06: BANK OF LARAMIE 07: 08: 62 09: 3000000 09: 3000000
Other 1:	Not reported

L101 **EDR US Hist Cleaners** **1014985456**
1265 N 3RD ST **N/A**
< 1/8 **LARAMIE, WY 82072**
1 ft.

Site 2 of 6 in cluster L

Relative:
Lower

Actual:
7143 ft.

EDR Historical Cleaners:

Name:	3RD STREET LAUNDRY
Year:	2006
Address:	1265 N 3RD ST
Name:	3RD STREET LAUNDRY
Year:	2010
Address:	1265 N 3RD ST

(Continued) **1014985456**

Name: 3RD STREET LAUNDRY
Year: 2011
Address: 1265 N 3RD ST

Name: 3RD STREET LAUNDRY
Year: 2012
Address: 1265 N 3RD ST

L102 **LES SERVICE** **WY LTANKS** **U003428710**
1265 NORTH THIRD P. O. BOX 6149 **WY TANKS** **N/A**
< 1/8 **LARAMIE, WY 82073** **WY UST**
1 ft. **WY RGA LUST**
Site 3 of 6 in cluster L **WY Financial Assurance**

Relative:
Lower

Actual:
7143 ft.

LTANKS:
Facility ID: 752
Facility Status: UNRESOLVED CONTAMINATED SITE
Priority: 815
CA: YES

TANKS:

Facility Id:	0-000752
Tank Id:	1
Specification Description:	Steel - Unknown Specification
Pump Type Desc:	Pressurized
Date Installed:	01/01/1983
Cathodic Protection Sacrificial Anodes:	False
Cathodic Protection Impressed Current:	True
Emergency Power Generator:	False
Capacity:	8000
Manual Tank Gauging:	False
Tank Tightness Testing:	False
Tank Inventory Control:	True
Tank Automatic Tank Gauging:	True
Tank Interstitial Monitoring:	False
Tank Statistical Inventory Reconciliation:	False
Tank Acoustic Sensing:	False
Tank Continuous In Tank Leak Detection System:	False
Tank Groundwater Monitoring:	False
Tank Vapor Monitoring:	False
Tank Type Id:	2
Tank Type Desc:	UST
Tank Status Desc:	Permanently Out of Use
Other Tank Leak Detection Method:	False
Ball Check Valve Overfill Device:	False
Overfill Alarm:	False
Butterfly Valve Overfill Device:	False
Exempt From Having An Overfill Device:	False
Piping Mechanical Automatic Line Leak Detector:	True
Piping Electronic Automatic Line Leak Detector:	False
Pressure Test:	True
Other Form Of Piping Leak Detection:	False
Piping Exempt From Leak Detection Requirements:	False
Piping Leak Detection Is A Type Not Listed:	False
Piping Is Bare Steel:	True
Piping Is Galvanized Steel:	False
Piping Is Fiberglass Reinforced Plastic:	False

LES SERVICE (Continued) **U003428710**

Piping Is Copper:	False
Piping Is Flexible Plastic:	False
Piping Has A Sacrificial Anode Cp System:	False
Piping Is Double Wall:	False
Piping Is Secondarily Contained:	False
Pipe Sump Sensor:	False

Facility Id:	0-000752
Tank Id:	2
Specification Description:	Steel - Unknown Specification
Pump Type Desc:	Pressurized
Date Installed:	01/01/1983
Cathodic Protection Sacrificial Anodes:	False
Cathodic Protection Impressed Current:	True
Emergency Power Generator:	False
Capacity:	8000
Manual Tank Gauging:	False
Tank Tightness Testing:	False
Tank Inventory Control:	True
Tank Automatic Tank Gauging:	True
Tank Interstitial Monitoring:	False
Tank Statistical Inventory Reconciliation:	False
Tank Acoustic Sensing:	False
Tank Continuous In Tank Leak Detection System:	False
Tank Groundwater Monitoring:	False
Tank Vapor Monitoring:	False
Tank Type Id:	2
Tank Type Desc:	UST
Tank Status Desc:	Permanently Out of Use
Other Tank Leak Detection Method:	False
Ball Check Valve Overfill Device:	False
Overfill Alarm:	False
Butterfly Valve Overfill Device:	False
Exempt From Having An Overfill Device:	False
Piping Mechanical Automatic Line Leak Detector:	True
Piping Electronic Automatic Line Leak Detector:	False
Pressure Test:	True
Other Form Of Piping Leak Detection:	False
Piping Exempt From Leak Detection Requirements:	False
Piping Leak Detection Is A Type Not Listed:	False
Piping Is Bare Steel:	True
Piping Is Galvanized Steel:	False
Piping Is Fiberglass Reinforced Plastic:	False
Piping Is Copper:	False
Piping Is Flexible Plastic:	False
Piping Has A Sacrificial Anode Cp System:	False
Piping Is Double Wall:	False
Piping Is Secondarily Contained:	False
Pipe Sump Sensor:	False

Facility Id:	0-000752
Tank Id:	3
Specification Description:	Steel - Unknown Specification
Pump Type Desc:	Pressurized
Date Installed:	01/01/1983
Cathodic Protection Sacrificial Anodes:	False
Cathodic Protection Impressed Current:	True

LES SERVICE (Continued) **U003428710**

Emergency Power Generator:	False
Capacity:	10000
Manual Tank Gauging:	False
Tank Tightness Testing:	False
Tank Inventory Control:	True
Tank Automatic Tank Gauging:	True
Tank Interstitial Monitoring:	False
Tank Statistical Inventory Reconciliation:	False
Tank Acoustic Sensing:	False
Tank Continuous In Tank Leak Detection System:	False
Tank Groundwater Monitoring:	False
Tank Vapor Monitoring:	False
Tank Type Id:	2
Tank Type Desc:	UST
Tank Status Desc:	Permanently Out of Use
Other Tank Leak Detection Method:	False
Ball Check Valve Overfill Device:	False
Overfill Alarm:	False
Butterfly Valve Overfill Device:	False
Exempt From Having An Overfill Device:	False
Piping Mechanical Automatic Line Leak Detector:	True
Piping Electronic Automatic Line Leak Detector:	False
Pressure Test:	True
Other Form Of Piping Leak Detection:	False
Piping Exempt From Leak Detection Requirements:	False
Piping Leak Detection Is A Type Not Listed:	False
Piping Is Bare Steel:	True
Piping Is Galvanized Steel:	False
Piping Is Fiberglass Reinforced Plastic:	False
Piping Is Copper:	False
Piping Is Flexible Plastic:	False
Piping Has A Sacrificial Anode Cp System:	False
Piping Is Double Wall:	False
Piping Is Secondarily Contained:	False
Pipe Sump Sensor:	False

Facility Id:	0-000752
Tank Id:	4
Specification Description:	Steel - Unknown Specification
Pump Type Desc:	Pressurized
Date Installed:	01/01/1968
Cathodic Protection Sacrificial Anodes:	False
Cathodic Protection Impressed Current:	False
Emergency Power Generator:	False
Capacity:	2000
Manual Tank Gauging:	True
Tank Tightness Testing:	False
Tank Inventory Control:	False
Tank Automatic Tank Gauging:	False
Tank Interstitial Monitoring:	False
Tank Statistical Inventory Reconciliation:	False
Tank Acoustic Sensing:	False
Tank Continuous In Tank Leak Detection System:	False
Tank Groundwater Monitoring:	False
Tank Vapor Monitoring:	False
Tank Type Id:	2
Tank Type Desc:	UST

LES SERVICE (Continued) **U003428710**

Tank Status Desc:	Permanently Out of Use
Other Tank Leak Detection Method:	False
Ball Check Valve Overfill Device:	False
Overfill Alarm:	False
Butterfly Valve Overfill Device:	False
Exempt From Having An Overfill Device:	False
Piping Mechanical Automatic Line Leak Detector:	False
Piping Electronic Automatic Line Leak Detector:	False
Pressure Test:	False
Other Form Of Piping Leak Detection:	False
Piping Exempt From Leak Detection Requirements:	False
Piping Leak Detection Is A Type Not Listed:	True
Piping Is Bare Steel:	True
Piping Is Galvanized Steel:	False
Piping Is Fiberglass Reinforced Plastic:	False
Piping Is Copper:	False
Piping Is Flexible Plastic:	False
Piping Has A Sacrificial Anode Cp System:	False
Piping Is Double Wall:	False
Piping Is Secondarily Contained:	False
Pipe Sump Sensor:	False

Facility Id:	0-000752
Tank Id:	5
Specification Description:	Fiberglass Reinforced Plastic - Unknown Specification
Pump Type Desc:	Gravity Feed
Date Installed:	01/01/1952
Cathodic Protection Sacrificial Anodes:	False
Cathodic Protection Impressed Current:	False
Emergency Power Generator:	False
Capacity:	500
Manual Tank Gauging:	True
Tank Tightness Testing:	False
Tank Inventory Control:	False
Tank Automatic Tank Gauging:	False
Tank Interstitial Monitoring:	False
Tank Statistical Inventory Reconciliation:	False
Tank Acoustic Sensing:	False
Tank Continuous In Tank Leak Detection System:	False
Tank Groundwater Monitoring:	False
Tank Vapor Monitoring:	False
Tank Type Id:	2
Tank Type Desc:	UST
Tank Status Desc:	Permanently Out of Use
Other Tank Leak Detection Method:	False
Ball Check Valve Overfill Device:	False
Overfill Alarm:	False
Butterfly Valve Overfill Device:	False
Exempt From Having An Overfill Device:	False
Piping Mechanical Automatic Line Leak Detector:	False
Piping Electronic Automatic Line Leak Detector:	False
Pressure Test:	False
Other Form Of Piping Leak Detection:	False
Piping Exempt From Leak Detection Requirements:	True
Piping Leak Detection Is A Type Not Listed:	False
Piping Is Bare Steel:	True
Piping Is Galvanized Steel:	False

LES SERVICE (Continued) **U003428710**

Piping Is Fiberglass Reinforced Plastic:	False
Piping Is Copper:	False
Piping Is Flexible Plastic:	False
Piping Has A Sacrificial Anode Cp System:	False
Piping Is Double Wall:	False
Piping Is Secondarily Contained:	False
Pipe Sump Sensor:	False

UST:

Facility:

Facility Id:	752
Alternate Facility Id:	0-000752
Desc Of Facility Type:	Gas Station
Facility Notif Type:	3
Facility Phone:	(307) 742-6929
Lat/Long:	Not reported
Lat/Long (dms):	Not reported
Name In Cert Section Of The Notif Form:	Robert Pepmeier
Title Of Owner Or Authorized Rep:	Not reported
Notification Form Signed Date:	Jul 1 2006 12:00AM
Tanks Located On Indian Lands:	No
Tanks Are Owned By Indian(s):	No
Indian Tribe Or Nation Name:	Not reported
Operator Name:	Not reported
Owner Id Number:	5548
Owner Name:	RRD, LLC
Owner Address:	59 North Street
OwnerZip:	57483
Owner Phone:	(307) 760-9302
Owner Fax:	(307) 742-3328
Date Of Last Inpsection:	May 6 2002 12:00AM
Interval (years):	3
Inspection Due:	May 6 2005 12:00AM
Inspector:	Not reported
Name of Person Entering Data:	LMORAN
Stamp Date:	Aug 9 2006 10:34AM
Annual Date:	Not reported
Date SPCC Signed:	Not reported
File Archived:	0
Fac File Scanned:	No
Date File Scanned:	Not reported

Facility Comments:	Not reported
Facility Other:	Not reported
Owner Name:	RRD, LLC
Owner Address:	59 North Street
Owner Zip:	57483
Owner Phone:	(307) 760-9302
Owner Fax:	(307) 742-3328
Receipt Date From Facility Owner / Oper:	Not reported
Name of Person Entering Data:	BLUCHT

Tank ID:	1
Alt Tank ID:	1
Tank Status:	**POU**
Tank Capacity:	8000

LES SERVICE (Continued) **U003428710**

Substance:	Gasoline
Tank Material:	Steel
Tank Mods Desc:	Lined Interior
Tank Other Material:	IC tested 2/26/99 CP tested 9/7/00; 2/15/02
Tank Repaired:	False
Tank Manual Gauge:	False
Tank Tightness:	False
Tank Inventory Control:	True
Tank ATG:	True
Tank Vapor Monitor:	False
Tank GW Monitor:	False
Tank Interstitial Dbl Walled:	False
Tank Interstitial Second Contain:	False
Tank Sir:	57483
Tank LD Other:	False
Tank LD Deferred:	False
Tank LD Not Listed:	False
Pipe Leak Detected:	False
Date of Last Tightness Test:	Not reported
Month Tracer Tight Survey:	False
Federal Regulated Tank:	True
AST:	False
Manifold:	False
Compartment:	False
Date Last Used:	2005-04-15 00:00:00
Close Date:	2005-04-15 00:00:00
Closure Status:	Tank removed from ground
Inert Material:	Not reported
Site Assessment:	True
Leak Detected:	False
Pipe Material:	Bare Steel
Pipe Mod Desc:	Cathodically Protected
Pipe Other Material:	9/7/00; 2/15/02
Pipe Repaired:	False
Pipe Type Desc:	Pressurized
Pipe Auto Line Leak Detection:	True
Pipe Line Tightness:	True
Pipe Vapor Monitoring:	False
Pipe GW Monitoring:	False
Pipe Interstitial Dbl Walled:	False
Pipe Interstitial Sec Contain:	False
Pipe Sir:	False
Pipe LD Other:	False
Pipe LD Deferred:	False
Pipe LD Not Listed:	False
Piping Comments:	Not reported
LD Other Methods:	ATG submitted for 9/1/00, 5/1/01, 6/1/02, 7/1/03, 4/1/04 ALLD and line tested 9/7/00, 9/28/01, 10/8/02, 9/4/03, 9/8/04
Over Fill Installed:	True
Spill Installed:	True
Stamp Date:	2005-06-10 09:42:00
Small Delivery:	False
Tank Emer Gen:	False
Cathodically Protected: SAS	False
Cathodically Protected: ICS	True
Exterior Epoxy Coating:	False
Asphalt Coating:	False

LES SERVICE (Continued) **U003428710**

Galvanized:	False
Double Wall Tank:	False
Interior Lining:	True
Polyethlene Tank Jacket:	False
Excavation Liner:	False
Earthen Dike with Liner:	False
Earthen Dike without Liner:	False
Concrete Dike with Liner:	False
Concrete Dike without Liner:	False
No Spill Diking:	False
Spill Ponds:	False
Spill Response:	False
CP_SAS_Date Last Tested:	Not reported
CP_ICS_Date Last Tested:	2002-02-15 00:00:00
IL Date Last Inspected:	Not reported
Is Site Contaminated:	False
Contamtd Site Priority Rank:	False
Comments:	Mid grade dispenser was hit by a car. They have capped the lines and are not using the tank. This is per phone with Rick Knight 9/29/03 Con 7/22/04 tank is empty Con
Substance:	Not reported

Tank ID:	2
Alt Tank ID:	2
Tank Status:	**POU**
Tank Capacity:	8000
Substance:	Gasoline
Tank Material:	Steel
Tank Mods Desc:	Lined Interior
Tank Other Material:	IC tested 2/26/99 CP tested 9/7/00; 2/15/02
Tank Repaired:	False
Tank Manual Gauge:	False
Tank Tightness:	False
Tank Inventory Control:	True
Tank ATG:	True
Tank Vapor Monitor:	False
Tank GW Monitor:	False
Tank Interstitial Dbl Walled:	False
Tank Interstitial Second Contain:	False
Tank Sir:	57483
Tank LD Other:	False
Tank LD Deferred:	False
Tank LD Not Listed:	False
Pipe Leak Detected:	False
Date of Last Tightness Test:	Not reported
Month Tracer Tight Survey:	False
Federal Regulated Tank:	True
AST:	False
Manifold:	False
Compartment:	False
Date Last Used:	2003-09-29 00:00:00
Close Date:	2005-04-15 00:00:00
Closure Status:	Tank removed from ground
Inert Material:	Not reported
Site Assessment:	True
Leak Detected:	False

LES SERVICE (Continued) **U003428710**

Pipe Material:	Bare Steel
Pipe Mod Desc:	Cathodically Protected
Pipe Other Material:	2/15/02
Pipe Repaired:	False
Pipe Type Desc:	Pressurized
Pipe Auto Line Leak Detection:	True
Pipe Line Tightness:	True
Pipe Vapor Monitoring:	False
Pipe GW Monitoring:	False
Pipe Interstitial Dbl Walled:	False
Pipe Interstitial Sec Contain:	False
Pipe Sir:	False
Pipe LD Other:	False
Pipe LD Deferred:	False
Pipe LD Not Listed:	False
Piping Comments:	Not reported
LD Other Methods:	ATG submitted for 9/1/00, 5/1/01, 6/1/02, 7/1/03, 4/1/04 ALLD and line tested 9/7/00, 9/28/01, 10/8/02
Over Fill Installed:	True
Spill Installed:	True
Stamp Date:	2005-06-10 09:42:00
Small Delivery:	False
Tank Emer Gen:	False
Cathodically Protected: SAS	False
Cathodically Protected: ICS	True
Exterior Epoxy Coating:	False
Asphalt Coating:	False
Galvanized:	False
Double Wall Tank:	False
Interior Lining:	True
Polyethlene Tank Jacket:	False
Excavation Liner:	False
Earthen Dike with Liner:	False
Earthen Dike without Liner:	False
Concrete Dike with Liner:	False
Concrete Dike without Liner:	False
No Spill Diking:	False
Spill Ponds:	False
Spill Response:	False
CP_SAS_Date Last Tested:	Not reported
CP_ICS_Date Last Tested:	2002-02-15 00:00:00
IL Date Last Inspected:	Not reported
Is Site Contaminated:	False
Contamtd Site Priority Rank:	False
Comments:	Mid grade dispenser was hit by a car. They have capped the lines and are not using the tank. This is per phone with Rick Knight 9/29/03 Con 7/22/04 tank is empty Con
Substance:	Not reported

Tank ID:	3
Alt Tank ID:	3
Tank Status:	**POU**
Tank Capacity:	10000
Substance:	Gasoline
Tank Material:	Steel
Tank Mods Desc:	Lined Interior

LES SERVICE (Continued) **U003428710**

Tank Other Material:	Impressed current tested and passed 2/26/99; 2/15/02
Tank Repaired:	False
Tank Manual Gauge:	False
Tank Tightness:	False
Tank Inventory Control:	True
Tank ATG:	True
Tank Vapor Monitor:	False
Tank GW Monitor:	False
Tank Interstitial Dbl Walled:	False
Tank Interstitial Second Contain:	False
Tank Sir:	57483
Tank LD Other:	False
Tank LD Deferred:	False
Tank LD Not Listed:	False
Pipe Leak Detected:	False
Date of Last Tightness Test:	Not reported
Month Tracer Tight Survey:	False
Federal Regulated Tank:	True
AST:	False
Manifold:	False
Compartment:	False
Date Last Used:	2005-04-15 00:00:00
Close Date:	2005-04-15 00:00:00
Closure Status:	Tank removed from ground
Inert Material:	Not reported
Site Assessment:	False
Leak Detected:	False
Pipe Material:	Bare Steel
Pipe Mod Desc:	Cathodically Protected
Pipe Other Material:	2/15/02
Pipe Repaired:	False
Pipe Type Desc:	Pressurized
Pipe Auto Line Leak Detection:	True
Pipe Line Tightness:	True
Pipe Vapor Monitoring:	False
Pipe GW Monitoring:	False
Pipe Interstitial Dbl Walled:	False
Pipe Interstitial Sec Contain:	False
Pipe Sir:	False
Pipe LD Other:	False
Pipe LD Deferred:	False
Pipe LD Not Listed:	False
Piping Comments:	Not reported
LD Other Methods:	ATG submitted for 9/1/00, 5/1/01, 6/1/02, 7/1/03, 4/1/04 ALLD and line tested 9/7/00, 9/28/01, 10/8/02, 9/4/03, 9/8/04
Over Fill Installed:	True
Spill Installed:	True
Stamp Date:	2005-06-10 09:43:00
Small Delivery:	False
Tank Emer Gen:	False
Cathodically Protected: SAS	False
Cathodically Protected: ICS	True
Exterior Epoxy Coating:	False
Asphalt Coating:	False
Galvanized:	False
Double Wall Tank:	False
Interior Lining:	True

LES SERVICE (Continued) **U003428710**

Polyethlene Tank Jacket:	False
Excavation Liner:	False
Earthen Dike with Liner:	False
Earthen Dike without Liner:	False
Concrete Dike with Liner:	False
Concrete Dike without Liner:	False
No Spill Diking:	False
Spill Ponds:	False
Spill Response:	False
CP_SAS_Date Last Tested:	Not reported
CP_ICS_Date Last Tested:	2002-02-15 00:00:00
IL Date Last Inspected:	Not reported
Is Site Contaminated:	False
Contamtd Site Priority Rank:	False
Comments:	Mid grade dispenser was hit by a car. They have capped the lines and are not using the tank. This is per phone with Rick Knight 9/29/03 Con 7/22/04 tank is empty Con
Substance:	Not reported

Tank ID:	4
Alt Tank ID:	4
Tank Status:	**POU**
Tank Capacity:	2000
Substance:	Diesel
Tank Material:	Steel
Tank Mods Desc:	None
Tank Other Material:	Not reported
Tank Repaired:	False
Tank Manual Gauge:	True
Tank Tightness:	False
Tank Inventory Control:	False
Tank ATG:	False
Tank Vapor Monitor:	False
Tank GW Monitor:	False
Tank Interstitial Dbl Walled:	False
Tank Interstitial Second Contain:	False
Tank Sir:	57483
Tank LD Other:	False
Tank LD Deferred:	False
Tank LD Not Listed:	False
Pipe Leak Detected:	False
Date of Last Tightness Test:	Not reported
Month Tracer Tight Survey:	False
Federal Regulated Tank:	True
AST:	False
Manifold:	False
Compartment:	False
Date Last Used:	1990-10-01 00:00:00
Close Date:	1993-05-13 00:00:00
Closure Status:	Tank removed from ground
Inert Material:	None
Site Assessment:	True
Leak Detected:	True
Pipe Material:	Bare Steel
Pipe Mod Desc:	None
Pipe Other Material:	Not reported

LES SERVICE (Continued) **U003428710**

Pipe Repaired:	False
Pipe Type Desc:	Pressurized
Pipe Auto Line Leak Detection:	False
Pipe Line Tightness:	False
Pipe Vapor Monitoring:	False
Pipe GW Monitoring:	False
Pipe Interstitial Dbl Walled:	False
Pipe Interstitial Sec Contain:	False
Pipe Sir:	False
Pipe LD Other:	False
Pipe LD Deferred:	False
Pipe LD Not Listed:	True
Piping Comments:	Not reported
LD Other Methods:	Not reported
Over Fill Installed:	False
Spill Installed:	False
Stamp Date:	1993-06-11 00:00:00
Small Delivery:	False
Tank Emer Gen:	False
Cathodically Protected: SAS	False
Cathodically Protected: ICS	False
Exterior Epoxy Coating:	False
Asphalt Coating:	False
Galvanized:	False
Double Wall Tank:	False
Interior Lining:	False
Polyethlene Tank Jacket:	False
Excavation Liner:	False
Earthen Dike with Liner:	False
Earthen Dike without Liner:	False
Concrete Dike with Liner:	False
Concrete Dike without Liner:	False
No Spill Diking:	False
Spill Ponds:	False
Spill Response:	False
CP_SAS_Date Last Tested:	Not reported
CP_ICS_Date Last Tested:	Not reported
IL Date Last Inspected:	Not reported
Is Site Contaminated:	False
Contamtd Site Priority Rank:	False
Comments:	Mid grade dispenser was hit by a car. They have capped the lines and are not using the tank. This is per phone with Rick Knight 9/29/03 Con 7/22/04 tank is empty Con
Substance:	Not reported

Tank ID:	5
Alt Tank ID:	5
Tank Status:	**POU**
Tank Capacity:	500
Substance:	Used Oil
Tank Material:	Steel
Tank Mods Desc:	None
Tank Other Material:	Not reported
Tank Repaired:	False
Tank Manual Gauge:	True
Tank Tightness:	False

LES SERVICE (Continued) **U003428710**

Tank Inventory Control:	False
Tank ATG:	False
Tank Vapor Monitor:	False
Tank GW Monitor:	False
Tank Interstitial Dbl Walled:	False
Tank Interstitial Second Contain:	False
Tank Sir:	57483
Tank LD Other:	False
Tank LD Deferred:	False
Tank LD Not Listed:	False
Pipe Leak Detected:	False
Date of Last Tightness Test:	Not reported
Month Tracer Tight Survey:	False
Federal Regulated Tank:	True
AST:	False
Manifold:	False
Compartment:	False
Date Last Used:	1999-03-30 00:00:00
Close Date:	Not reported
Closure Status:	Tank removed from ground
Inert Material:	Not reported
Site Assessment:	False
Leak Detected:	False
Pipe Material:	Bare Steel
Pipe Mod Desc:	None
Pipe Other Material:	Not reported
Pipe Repaired:	False
Pipe Type Desc:	Gravity Feed
Pipe Auto Line Leak Detection:	False
Pipe Line Tightness:	False
Pipe Vapor Monitoring:	False
Pipe GW Monitoring:	False
Pipe Interstitial Dbl Walled:	False
Pipe Interstitial Sec Contain:	False
Pipe Sir:	False
Pipe LD Other:	False
Pipe LD Deferred:	True
Pipe LD Not Listed:	False
Piping Comments:	Not reported
LD Other Methods:	Not reported
Over Fill Installed:	False
Spill Installed:	False
Stamp Date:	1999-07-06 13:16:00
Small Delivery:	True
Tank Emer Gen:	False
Cathodically Protected: SAS	False
Cathodically Protected: ICS	False
Exterior Epoxy Coating:	False
Asphalt Coating:	False
Galvanized:	False
Double Wall Tank:	False
Interior Lining:	False
Polyethlene Tank Jacket:	False
Excavation Liner:	False
Earthen Dike with Liner:	False
Earthen Dike without Liner:	False
Concrete Dike with Liner:	False

LES SERVICE (Continued) **U003428710**

Concrete Dike without Liner: False
No Spill Diking: False
Spill Ponds: False
Spill Response: False
CP_SAS_Date Last Tested: Not reported
CP_ICS_Date Last Tested: Not reported
IL Date Last Inspected: Not reported
Is Site Contaminated: False
Contamtd Site Priority Rank: False
Comments: Mid grade dispenser was hit by a car. They have capped the lines and are not using the tank. This is per phone with Rick Knight 9/29/03 Con 7/22/04 tank is empty Con
Substance: Not reported

RGA LUST:

2003	LES SERVICE	1265 NORTH THIRD P O BOX 6149
2002	LES SERVICE	1265 NORTH THIRD P O BOX 6149
2001	LES SERVICE	1265 NORTH THIRD P O BOX 6149
2000	LES SERVICE	1265 NORTH THIRD P O BOX 6149
1999	LES SERVICE	1265 NORTH THIRD P O BOX 6149

WY Financial Assurance:
Facility Id: 752
Region: 1
Alt Facility Id: 0-000752
Phone: (307) 742-6929
Facility Desc.: Gas Station
Financial Assurance: 1
Self Insured: 1
Insurance: 0
Risk Retention Group: 0
Guarantee: 0
Surety Bond: 0
Letter Of Credit: 0
State Fund: 1
Trust Fund: 0
Fr Not Listed: 0
Comments: Not reported
Other Finance: 05: 04-25-1991 06: 07: 08: 50004996323 09: 3000000 09: 3000000
Other 1: 05: 04-25-1991 06: 07: 08: 50004996323 09: 3000000

L103 **EDR US Hist Auto Stat** **1015195531**
1265 N 3RD ST **N/A**
< 1/8 **LARAMIE, WY 82072**
1 ft.

Site 4 of 6 in cluster L

Relative:
Lower

Actual:
7143 ft.

EDR Historical Auto Stations:
Name: LES EXXON SERVICE
Year: 1999
Address: 1265 N 3RD ST

Name: LES EXXON SERVICE

(Continued) **1015195531**

Year: 2000
Address: 1265 N 3RD ST

Name: LES EXXON SERVICE
Year: 2001
Address: 1265 N 3RD ST

M104 **WESTERN MOBILE NORTHERN, INC.** **WY TANKS** **U003428806**
1254 NORTH SECOND **WY UST** **N/A**
< 1/8 **LARAMIE, WY 82070** **WY Financial Assurance**
1 ft.

Site 3 of 5 in cluster M

Relative:
Lower

Actual:
7143 ft.

TANKS:

Facility Id:	0-000926
Tank Id:	1
Specification Description:	Steel - Unknown Specification
Pump Type Desc:	Gravity Feed
Date Installed:	Not reported
Cathodic Protection Sacrificial Anodes:	False
Cathodic Protection Impressed Current:	False
Emergency Power Generator:	False
Capacity:	500
Manual Tank Gauging:	True
Tank Tightness Testing:	False
Tank Inventory Control:	False
Tank Automatic Tank Gauging:	False
Tank Interstitial Monitoring:	False
Tank Statistical Inventory Reconciliation:	False
Tank Acoustic Sensing:	False
Tank Continuous In Tank Leak Detection System:	False
Tank Groundwater Monitoring:	False
Tank Vapor Monitoring:	False
Tank Type Id:	2
Tank Type Desc:	UST
Tank Status Desc:	Permanently Out of Use
Other Tank Leak Detection Method:	False
Ball Check Valve Overfill Device:	False
Overfill Alarm:	False
Butterfly Valve Overfill Device:	False
Exempt From Having An Overfill Device:	False
Piping Mechanical Automatic Line Leak Detector:	False
Piping Electronic Automatic Line Leak Detector:	False
Pressure Test:	False
Other Form Of Piping Leak Detection:	False
Piping Exempt From Leak Detection Requirements:	False
Piping Leak Detection Is A Type Not Listed:	True
Piping Is Bare Steel:	False
Piping Is Galvanized Steel:	False
Piping Is Fiberglass Reinforced Plastic:	False
Piping Is Copper:	False
Piping Is Flexible Plastic:	False
Piping Has A Sacrificial Anode Cp System:	False
Piping Is Double Wall:	False
Piping Is Secondarily Contained:	False
Pipe Sump Sensor:	False

Facility Id: 0-000926

WESTERN MOBILE NORTHERN, INC. (Continued) **U003428806**

Tank Id:	2
Specification Description:	Steel - Unknown Specification
Pump Type Desc:	Gravity Feed
Date Installed:	01/01/1986
Cathodic Protection Sacrificial Anodes:	True
Cathodic Protection Impressed Current:	False
Emergency Power Generator:	False
Capacity:	4000
Manual Tank Gauging:	False
Tank Tightness Testing:	False
Tank Inventory Control:	False
Tank Automatic Tank Gauging:	False
Tank Interstitial Monitoring:	False
Tank Statistical Inventory Reconciliation:	False
Tank Acoustic Sensing:	False
Tank Continuous In Tank Leak Detection System:	False
Tank Groundwater Monitoring:	False
Tank Vapor Monitoring:	False
Tank Type Id:	2
Tank Type Desc:	UST
Tank Status Desc:	Permanently Out of Use
Other Tank Leak Detection Method:	False
Ball Check Valve Overfill Device:	False
Overfill Alarm:	False
Butterfly Valve Overfill Device:	False
Exempt From Having An Overfill Device:	False
Piping Mechanical Automatic Line Leak Detector:	False
Piping Electronic Automatic Line Leak Detector:	False
Pressure Test:	False
Other Form Of Piping Leak Detection:	False
Piping Exempt From Leak Detection Requirements:	False
Piping Leak Detection Is A Type Not Listed:	True
Piping Is Bare Steel:	False
Piping Is Galvanized Steel:	False
Piping Is Fiberglass Reinforced Plastic:	False
Piping Is Copper:	False
Piping Is Flexible Plastic:	False
Piping Has A Sacrificial Anode Cp System:	False
Piping Is Double Wall:	False
Piping Is Secondarily Contained:	False
Pipe Sump Sensor:	False

UST:

Facility:

Facility Id:	926
Alternate Facility Id:	0-000926
Desc Of Facility Type:	Contractor
Facility Notif Type:	3
Facility Phone:	Not reported
Lat/Long:	Not reported
Lat/Long (dms):	Not reported
Name In Cert Section Of The Notif Form:	Yvonne Cutbirth
Title Of Owner Or Authorized Rep:	Office Manager
Notification Form Signed Date:	Feb 12 1992 12:00AM
Tanks Located On Indian Lands:	No
Tanks Are Owned By Indian(s):	No

WESTERN MOBILE NORTHERN, INC. (Continued) **U003428806**

Indian Tribe Or Nation Name: Not reported
Operator Name: Not reported
Owner Id Number: 1956
Owner Name: Western Mobile Northern, Inc.
Owner Address: P. O. Box 1230 1172 North SECOnd Street
OwnerZip: 39338
Owner Phone: (307) 745-4833
Owner Fax: Not reported
Date Of Last Inpsection: Not reported
Interval (years): Not reported
Inspection Due: Not reported
Inspector: Not reported
Name of Person Entering Data: JEN
Stamp Date: Feb 24 1992 12:00AM
Annual Date: Not reported
Date SPCC Signed: Not reported
File Archived: 0
Fac File Scanned: No
Date File Scanned: Not reported

Facility Comments: Not reported
Facility Other: Not reported
Owner Name: Western Mobile Northern, Inc.
Owner Address: P. O. Box 1230 1172 North SECOnd Street
Owner Zip: 39338
Owner Phone: (307) 745-4833
Owner Fax: Not reported
Receipt Date From Facility Owner / Oper: Not reported
Name of Person Entering Data: JEN

Tank ID: 1
Alt Tank ID: 1
Tank Status: POU
Tank Capacity: 500
Substance: Used Oil
Tank Material: Unknown
Tank Mods Desc: None
Tank Other Material: Not reported
Tank Repaired: False
Tank Manual Gauge: True
Tank Tightness: False
Tank Inventory Control: False
Tank ATG: False
Tank Vapor Monitor: False
Tank GW Monitor: False
Tank Interstitial Dbl Walled: False
Tank Interstitial Second Contain: False
Tank Sir: 39338
Tank LD Other: False
Tank LD Deferred: False
Tank LD Not Listed: False
Pipe Leak Detected: False
Date of Last Tightness Test: Not reported
Month Tracer Tight Survey: False
Federal Regulated Tank: True
AST: False
Manifold: False

WESTERN MOBILE NORTHERN, INC. (Continued) **U003428806**

Compartment:	False
Date Last Used:	1987-01-01 00:00:00
Close Date:	1991-04-25 00:00:00
Closure Status:	Tank removed from ground
Inert Material:	None
Site Assessment:	True
Leak Detected:	True
Pipe Material:	Unknown
Pipe Mod Desc:	None
Pipe Other Material:	Not reported
Pipe Repaired:	False
Pipe Type Desc:	Gravity Feed
Pipe Auto Line Leak Detection:	False
Pipe Line Tightness:	False
Pipe Vapor Monitoring:	False
Pipe GW Monitoring:	False
Pipe Interstitial Dbl Walled:	False
Pipe Interstitial Sec Contain:	False
Pipe Sir:	False
Pipe LD Other:	False
Pipe LD Deferred:	False
Pipe LD Not Listed:	True
Piping Comments:	Not reported
LD Other Methods:	Not reported
Over Fill Installed:	False
Spill Installed:	False
Stamp Date:	1992-02-24 00:00:00
Small Delivery:	False
Tank Emer Gen:	False
Cathodically Protected: SAS	False
Cathodically Protected: ICS	False
Exterior Epoxy Coating:	False
Asphalt Coating:	False
Galvanized:	False
Double Wall Tank:	False
Interior Lining:	False
Polyethlene Tank Jacket:	False
Excavation Liner:	False
Earthen Dike with Liner:	False
Earthen Dike without Liner:	False
Concrete Dike with Liner:	False
Concrete Dike without Liner:	False
No Spill Diking:	False
Spill Ponds:	False
Spill Response:	False
CP_SAS_Date Last Tested:	Not reported
CP_ICS_Date Last Tested:	Not reported
IL Date Last Inspected:	Not reported
Is Site Contaminated:	False
Contamtd Site Priority Rank:	False
Comments:	Tank EmptyTank Empty
Substance:	Not reported

Tank ID:	2
Alt Tank ID:	2
Tank Status:	**POU**

WESTERN MOBILE NORTHERN, INC. (Continued) **U003428806**

Tank Capacity:	4000
Substance:	Gasoline
Tank Material:	Steel
Tank Mods Desc:	Double-Walled
Tank Other Material:	Not reported
Tank Repaired:	False
Tank Manual Gauge:	False
Tank Tightness:	False
Tank Inventory Control:	False
Tank ATG:	False
Tank Vapor Monitor:	False
Tank GW Monitor:	False
Tank Interstitial Dbl Walled:	False
Tank Interstitial Second Contain:	False
Tank Sir:	39338
Tank LD Other:	False
Tank LD Deferred:	False
Tank LD Not Listed:	False
Pipe Leak Detected:	False
Date of Last Tightness Test:	Not reported
Month Tracer Tight Survey:	False
Federal Regulated Tank:	True
AST:	False
Manifold:	False
Compartment:	False
Date Last Used:	1988-01-01 00:00:00
Close Date:	1991-04-25 00:00:00
Closure Status:	Tank removed from ground
Inert Material:	None
Site Assessment:	True
Leak Detected:	False
Pipe Material:	Unknown
Pipe Mod Desc:	None
Pipe Other Material:	Not reported
Pipe Repaired:	False
Pipe Type Desc:	Gravity Feed
Pipe Auto Line Leak Detection:	False
Pipe Line Tightness:	False
Pipe Vapor Monitoring:	False
Pipe GW Monitoring:	False
Pipe Interstitial Dbl Walled:	False
Pipe Interstitial Sec Contain:	False
Pipe Sir:	False
Pipe LD Other:	False
Pipe LD Deferred:	False
Pipe LD Not Listed:	True
Piping Comments:	Not reported
LD Other Methods:	Not reported
Over Fill Installed:	False
Spill Installed:	False
Stamp Date:	2000-01-06 13:36:00
Small Delivery:	False
Tank Emer Gen:	False
Cathodically Protected: SAS	True
Cathodically Protected: ICS	False
Exterior Epoxy Coating:	False
Asphalt Coating:	False

WESTERN MOBILE NORTHERN, INC. (Continued) **U003428806**

Galvanized:	False
Double Wall Tank:	True
Interior Lining:	False
Polyethlene Tank Jacket:	False
Excavation Liner:	False
Earthen Dike with Liner:	False
Earthen Dike without Liner:	False
Concrete Dike with Liner:	False
Concrete Dike without Liner:	False
No Spill Diking:	False
Spill Ponds:	False
Spill Response:	False
CP_SAS_Date Last Tested:	Not reported
CP_ICS_Date Last Tested:	Not reported
IL Date Last Inspected:	Not reported
Is Site Contaminated:	False
Contamtd Site Priority Rank:	False
Comments:	Tank EmptyTank Empty
Substance:	Not reported

WY Financial Assurance:

Facility Id:	926
Region:	1
Alt Facility Id:	0-000926
Phone:	Not reported
Facility Desc.:	Contractor
Financial Assurance:	1
Self Insured:	0
Insurance:	0
Risk Retention Group:	1
Guarantee:	0
Surety Bond:	0
Letter Of Credit:	0
State Fund:	0
Trust Fund:	0
Fr Not Listed:	0
Comments:	Not reported
Other Finance:	05: 06: 07: 08: 09:
Other 1:	Not reported

N105 **WY RGA LUST** **S114448512**
N/A

< 1/8
1 ft.

1465 NORTH THIRD STREET P O BOX 580
LARAMIE, WY

Site 8 of 8 in cluster N

Relative:
Lower

Actual:
7148 ft.

RGA LUST:

1999 FOSTERS COUNTRY STORE #4 1465 NORTH THIRD STREET P O BOX 580

L106 **ARK REGIONAL SERVICES** **WY SWRCY** **S110041031**
1150 NORTH 3RD STREET **N/A**
< 1/8 **LARAMIE, WY**
1 ft.

Site 5 of 6 in cluster L

Relative:
Lower

Actual:
7143 ft.

SWRCY:

Contact Company Name:	Not reported
Contact Address:	Not reported
Contact City:	Not reported
Contact Stat:	Not reported
Contatct Zip:	Not reported
Contact Name:	Bill Vance
Contact Phone:	Not reported
Hours:	Monday - Friday, 8:00 a.m. to 5:00 p.m.
Materials Accepted:	High grade paper, Aluminum cans, Newspapers, Steel (tin) cans, Magazines, Glass -- clear or brown (Must

---

L107 **ARK REGIONAL SERVICES** **WY LTANKS** **U003428133**
1156 NORTH THIRD **WY TANKS** **N/A**
< 1/8 **LARAMIE, WY 82070** **WY UST**
1 ft. **WY RGA LUST**
Site 6 of 6 in cluster L **WY Financial Assurance**

Relative:
Lower

Actual:
7143 ft.

LTANKS:

Facility ID:	3070
Facility Status:	**UNRESOLVED CONTAMINATED SITE**
Priority:	977
CA:	YES

TANKS:

Facility Id:	0-003070
Tank Id:	1
Specification Description:	Steel - Unknown Specification
Pump Type Desc:	Not Listed
Date Installed:	Not reported
Cathodic Protection Sacrificial Anodes:	False
Cathodic Protection Impressed Current:	False
Emergency Power Generator:	False
Capacity:	Not reported
Manual Tank Gauging:	False
Tank Tightness Testing:	False
Tank Inventory Control:	False
Tank Automatic Tank Gauging:	False
Tank Interstitial Monitoring:	False
Tank Statistical Inventory Reconciliation:	False
Tank Acoustic Sensing:	False
Tank Continuous In Tank Leak Detection System:	False
Tank Groundwater Monitoring:	False
Tank Vapor Monitoring:	False
Tank Type Id:	2
Tank Type Desc:	UST
Tank Status Desc:	Permanently Out of Use
Other Tank Leak Detection Method:	False
Ball Check Valve Overfill Device:	False
Overfill Alarm:	False
Butterfly Valve Overfill Device:	False
Exempt From Having An Overfill Device:	False
Piping Mechanical Automatic Line Leak Detector:	False
Piping Electronic Automatic Line Leak Detector:	False

ARK REGIONAL SERVICES (Continued) **U003428133**

Pressure Test:	False
Other Form Of Piping Leak Detection:	False
Piping Exempt From Leak Detection Requirements:	False
Piping Leak Detection Is A Type Not Listed:	True
Piping Is Bare Steel:	False
Piping Is Galvanized Steel:	False
Piping Is Fiberglass Reinforced Plastic:	False
Piping Is Copper:	False
Piping Is Flexible Plastic:	False
Piping Has A Sacrificial Anode Cp System:	False
Piping Is Double Wall:	False
Piping Is Secondarily Contained:	False
Pipe Sump Sensor:	False

Facility Id:	0-003070
Tank Id:	2
Specification Description:	Steel - Unknown Specification
Pump Type Desc:	Not Listed
Date Installed:	Not reported
Cathodic Protection Sacrificial Anodes:	False
Cathodic Protection Impressed Current:	False
Emergency Power Generator:	False
Capacity:	Not reported
Manual Tank Gauging:	False
Tank Tightness Testing:	False
Tank Inventory Control:	False
Tank Automatic Tank Gauging:	False
Tank Interstitial Monitoring:	False
Tank Statistical Inventory Reconciliation:	False
Tank Acoustic Sensing:	False
Tank Continuous In Tank Leak Detection System:	False
Tank Groundwater Monitoring:	False
Tank Vapor Monitoring:	False
Tank Type Id:	2
Tank Type Desc:	UST
Tank Status Desc:	Permanently Out of Use
Other Tank Leak Detection Method:	False
Ball Check Valve Overfill Device:	False
Overfill Alarm:	False
Butterfly Valve Overfill Device:	False
Exempt From Having An Overfill Device:	False
Piping Mechanical Automatic Line Leak Detector:	False
Piping Electronic Automatic Line Leak Detector:	False
Pressure Test:	False
Other Form Of Piping Leak Detection:	False
Piping Exempt From Leak Detection Requirements:	False
Piping Leak Detection Is A Type Not Listed:	True
Piping Is Bare Steel:	False
Piping Is Galvanized Steel:	False
Piping Is Fiberglass Reinforced Plastic:	False
Piping Is Copper:	False
Piping Is Flexible Plastic:	False
Piping Has A Sacrificial Anode Cp System:	False
Piping Is Double Wall:	False
Piping Is Secondarily Contained:	False
Pipe Sump Sensor:	False

ARK REGIONAL SERVICES (Continued) **U003428133**

Facility Id:	0-003070
Tank Id:	3
Specification Description:	Steel - Unknown Specification
Pump Type Desc:	Not Listed
Date Installed:	Not reported
Cathodic Protection Sacrificial Anodes:	False
Cathodic Protection Impressed Current:	False
Emergency Power Generator:	False
Capacity:	Not reported
Manual Tank Gauging:	False
Tank Tightness Testing:	False
Tank Inventory Control:	False
Tank Automatic Tank Gauging:	False
Tank Interstitial Monitoring:	False
Tank Statistical Inventory Reconciliation:	False
Tank Acoustic Sensing:	False
Tank Continuous In Tank Leak Detection System:	False
Tank Groundwater Monitoring:	False
Tank Vapor Monitoring:	False
Tank Type Id:	2
Tank Type Desc:	UST
Tank Status Desc:	Permanently Out of Use
Other Tank Leak Detection Method:	False
Ball Check Valve Overfill Device:	False
Overfill Alarm:	False
Butterfly Valve Overfill Device:	False
Exempt From Having An Overfill Device:	False
Piping Mechanical Automatic Line Leak Detector:	False
Piping Electronic Automatic Line Leak Detector:	False
Pressure Test:	False
Other Form Of Piping Leak Detection:	False
Piping Exempt From Leak Detection Requirements:	False
Piping Leak Detection Is A Type Not Listed:	True
Piping Is Bare Steel:	False
Piping Is Galvanized Steel:	False
Piping Is Fiberglass Reinforced Plastic:	False
Piping Is Copper:	False
Piping Is Flexible Plastic:	False
Piping Has A Sacrificial Anode Cp System:	False
Piping Is Double Wall:	False
Piping Is Secondarily Contained:	False
Pipe Sump Sensor:	False

Facility Id:	0-003070
Tank Id:	4
Specification Description:	Steel - Unknown Specification
Pump Type Desc:	Not Listed
Date Installed:	Not reported
Cathodic Protection Sacrificial Anodes:	False
Cathodic Protection Impressed Current:	False
Emergency Power Generator:	False
Capacity:	Not reported
Manual Tank Gauging:	False
Tank Tightness Testing:	False
Tank Inventory Control:	False
Tank Automatic Tank Gauging:	False
Tank Interstitial Monitoring:	False

ARK REGIONAL SERVICES (Continued) **U003428133**

Tank Statistical Inventory Reconciliation:	False
Tank Acoustic Sensing:	False
Tank Continuous In Tank Leak Detection System:	False
Tank Groundwater Monitoring:	False
Tank Vapor Monitoring:	False
Tank Type Id:	2
Tank Type Desc:	UST
Tank Status Desc:	Permanently Out of Use
Other Tank Leak Detection Method:	False
Ball Check Valve Overfill Device:	False
Overfill Alarm:	False
Butterfly Valve Overfill Device:	False
Exempt From Having An Overfill Device:	False
Piping Mechanical Automatic Line Leak Detector:	False
Piping Electronic Automatic Line Leak Detector:	False
Pressure Test:	False
Other Form Of Piping Leak Detection:	False
Piping Exempt From Leak Detection Requirements:	False
Piping Leak Detection Is A Type Not Listed:	True
Piping Is Bare Steel:	False
Piping Is Galvanized Steel:	False
Piping Is Fiberglass Reinforced Plastic:	False
Piping Is Copper:	False
Piping Is Flexible Plastic:	False
Piping Has A Sacrificial Anode Cp System:	False
Piping Is Double Wall:	False
Piping Is Secondarily Contained:	False
Pipe Sump Sensor:	False

UST:

Facility:

Facility Id:	3070	
Alternate Facility Id:	0-003070	
Desc Of Facility Type:	Commercial	
Facility Notif Type:	3	
Facility Phone:	Not reported	
Lat/Long:	Not reported	
Lat/Long (dms):	Not reported	
Name In Cert Section Of The Notif Form:		Sandra Pratt
Title Of Owner Or Authorized Rep:		Not reported
Notification Form Signed Date:		May 17 2006 12:00AM
Tanks Located On Indian Lands:		No
Tanks Are Owned By Indian(s):		No
Indian Tribe Or Nation Name:		Not reported
Operator Name:	Not reported	
Owner Id Number:	2636	
Owner Name:	Ark Regional Services	
Owner Address:	1150 North Third Street	
OwnerZip:	57483	
Owner Phone:	(307) 742-6641	
Owner Fax:	Not reported	
Date Of Last Inpsection:		Not reported
Interval (years):		Not reported
Inspection Due:		Not reported
Inspector:		Not reported
Name of Person Entering Data:	LMORAN	

ARK REGIONAL SERVICES (Continued) **U003428133**

Stamp Date:	Aug 8 2006 10:41AM
Annual Date:	Not reported
Date SPCC Signed:	Not reported
File Archived:	0
Fac File Scanned:	No
Date File Scanned:	Not reported

Facility Comments: 05: 06: 07: 08: 09:

Facility Other:	Not reported
Owner Name:	Ark Regional Services
Owner Address:	1150 North Third Street
Owner Zip:	57483
Owner Phone:	(307) 742-6641
Owner Fax:	Not reported
Receipt Date From Facility Owner / Oper:	Not reported
Name of Person Entering Data:	BAB

Tank ID:	1
Alt Tank ID:	1
Tank Status:	**POU**
Tank Capacity:	Not reported
Substance:	Gasoline
Tank Material:	Unknown
Tank Mods Desc:	None
Tank Other Material:	Not reported
Tank Repaired:	False
Tank Manual Gauge:	False
Tank Tightness:	False
Tank Inventory Control:	False
Tank ATG:	False
Tank Vapor Monitor:	False
Tank GW Monitor:	False
Tank Interstitial Dbl Walled:	False
Tank Interstitial Second Contain:	False
Tank Sir:	57483
Tank LD Other:	False
Tank LD Deferred:	False
Tank LD Not Listed:	True
Pipe Leak Detected:	False
Date of Last Tightness Test:	Not reported
Month Tracer Tight Survey:	False
Federal Regulated Tank:	True
AST:	False
Manifold:	False
Compartment:	False
Date Last Used:	1994-05-04 00:00:00
Close Date:	1994-05-04 00:00:00
Closure Status:	Tank removed from ground
Inert Material:	None
Site Assessment:	True
Leak Detected:	True
Pipe Material:	Unknown
Pipe Mod Desc:	None
Pipe Other Material:	Not reported
Pipe Repaired:	False
Pipe Type Desc:	Not Listed
Pipe Auto Line Leak Detection:	False

ARK REGIONAL SERVICES (Continued) **U003428133**

Pipe Line Tightness:	False
Pipe Vapor Monitoring:	False
Pipe GW Monitoring:	False
Pipe Interstitial Dbl Walled:	False
Pipe Interstitial Sec Contain:	False
Pipe Sir:	False
Pipe LD Other:	False
Pipe LD Deferred:	False
Pipe LD Not Listed:	True
Piping Comments:	Not reported
LD Other Methods:	Not reported
Over Fill Installed:	False
Spill Installed:	False
Stamp Date:	1994-06-10 00:00:00
Small Delivery:	False
Tank Emer Gen:	False
Cathodically Protected: SAS	False
Cathodically Protected: ICS	False
Exterior Epoxy Coating:	False
Asphalt Coating:	False
Galvanized:	False
Double Wall Tank:	False
Interior Lining:	False
Polyethlene Tank Jacket:	False
Excavation Liner:	False
Earthen Dike with Liner:	False
Earthen Dike without Liner:	False
Concrete Dike with Liner:	False
Concrete Dike without Liner:	False
No Spill Diking:	False
Spill Ponds:	False
Spill Response:	False
CP_SAS_Date Last Tested:	Not reported
CP_ICS_Date Last Tested:	Not reported
IL Date Last Inspected:	Not reported
Is Site Contaminated:	False
Contamtd Site Priority Rank:	False
Comments:	Tank EmptyTank EmptyTank EmptyTank Empty
Substance:	Not reported

Tank ID:	2
Alt Tank ID:	2
Tank Status:	**POU**
Tank Capacity:	Not reported
Substance:	Gasoline
Tank Material:	Unknown
Tank Mods Desc:	None
Tank Other Material:	Not reported
Tank Repaired:	False
Tank Manual Gauge:	False
Tank Tightness:	False
Tank Inventory Control:	False
Tank ATG:	False
Tank Vapor Monitor:	False
Tank GW Monitor:	False
Tank Interstitial Dbl Walled:	False

ARK REGIONAL SERVICES (Continued) **U003428133**

Tank Interstitial Second Contain:	False
Tank Sir:	57483
Tank LD Other:	False
Tank LD Deferred:	False
Tank LD Not Listed:	True
Pipe Leak Detected:	False
Date of Last Tightness Test:	Not reported
Month Tracer Tight Survey:	False
Federal Regulated Tank:	True
AST:	False
Manifold:	False
Compartment:	False
Date Last Used:	1994-05-04 00:00:00
Close Date:	1994-05-04 00:00:00
Closure Status:	Tank removed from ground
Inert Material:	None
Site Assessment:	True
Leak Detected:	True
Pipe Material:	Unknown
Pipe Mod Desc:	None
Pipe Other Material:	Not reported
Pipe Repaired:	False
Pipe Type Desc:	Not Listed
Pipe Auto Line Leak Detection:	False
Pipe Line Tightness:	False
Pipe Vapor Monitoring:	False
Pipe GW Monitoring:	False
Pipe Interstitial Dbl Walled:	False
Pipe Interstitial Sec Contain:	False
Pipe Sir:	False
Pipe LD Other:	False
Pipe LD Deferred:	False
Pipe LD Not Listed:	True
Piping Comments:	Not reported
LD Other Methods:	Not reported
Over Fill Installed:	False
Spill Installed:	False
Stamp Date:	1994-06-10 00:00:00
Small Delivery:	False
Tank Emer Gen:	False
Cathodically Protected: SAS	False
Cathodically Protected: ICS	False
Exterior Epoxy Coating:	False
Asphalt Coating:	False
Galvanized:	False
Double Wall Tank:	False
Interior Lining:	False
Polyethlene Tank Jacket:	False
Excavation Liner:	False
Earthen Dike with Liner:	False
Earthen Dike without Liner:	False
Concrete Dike with Liner:	False
Concrete Dike without Liner:	False
No Spill Diking:	False
Spill Ponds:	False
Spill Response:	False
CP_SAS_Date Last Tested:	Not reported

ARK REGIONAL SERVICES (Continued) **U003428133**

CP_ICS_Date Last Tested:	Not reported
IL Date Last Inspected:	Not reported
Is Site Contaminated:	False
Contamtd Site Priority Rank:	False
Comments:	Tank EmptyTank EmptyTank EmptyTank Empty
Substance:	Not reported

Tank ID:	3
Alt Tank ID:	3
Tank Status:	**POU**
Tank Capacity:	Not reported
Substance:	Gasoline
Tank Material:	Unknown
Tank Mods Desc:	None
Tank Other Material:	Not reported
Tank Repaired:	False
Tank Manual Gauge:	False
Tank Tightness:	False
Tank Inventory Control:	False
Tank ATG:	False
Tank Vapor Monitor:	False
Tank GW Monitor:	False
Tank Interstitial Dbl Walled:	False
Tank Interstitial Second Contain:	False
Tank Sir:	57483
Tank LD Other:	False
Tank LD Deferred:	False
Tank LD Not Listed:	True
Pipe Leak Detected:	False
Date of Last Tightness Test:	Not reported
Month Tracer Tight Survey:	False
Federal Regulated Tank:	True
AST:	False
Manifold:	False
Compartment:	False
Date Last Used:	1979-09-01 00:00:00
Close Date:	1979-09-01 00:00:00
Closure Status:	Tank closed in place
Inert Material:	None
Site Assessment:	True
Leak Detected:	False
Pipe Material:	Unknown
Pipe Mod Desc:	None
Pipe Other Material:	Not reported
Pipe Repaired:	False
Pipe Type Desc:	Not Listed
Pipe Auto Line Leak Detection:	False
Pipe Line Tightness:	False
Pipe Vapor Monitoring:	False
Pipe GW Monitoring:	False
Pipe Interstitial Dbl Walled:	False
Pipe Interstitial Sec Contain:	False
Pipe Sir:	False
Pipe LD Other:	False
Pipe LD Deferred:	False
Pipe LD Not Listed:	True

ARK REGIONAL SERVICES (Continued) **U003428133**

Piping Comments:	Not reported
LD Other Methods:	Not reported
Over Fill Installed:	False
Spill Installed:	False
Stamp Date:	Not reported
Small Delivery:	False
Tank Emer Gen:	False
Cathodically Protected: SAS	False
Cathodically Protected: ICS	False
Exterior Epoxy Coating:	False
Asphalt Coating:	False
Galvanized:	False
Double Wall Tank:	False
Interior Lining:	False
Polyethlene Tank Jacket:	False
Excavation Liner:	False
Earthen Dike with Liner:	False
Earthen Dike without Liner:	False
Concrete Dike with Liner:	False
Concrete Dike without Liner:	False
No Spill Diking:	False
Spill Ponds:	False
Spill Response:	False
CP_SAS_Date Last Tested:	Not reported
CP_ICS_Date Last Tested:	Not reported
IL Date Last Inspected:	Not reported
Is Site Contaminated:	False
Contamtd Site Priority Rank:	False
Comments:	Tank EmptyTank EmptyTank EmptyTank Empty
Substance:	Not reported

Tank ID:	4
Alt Tank ID:	4
Tank Status:	**POU**
Tank Capacity:	Not reported
Substance:	Used Oil
Tank Material:	Unknown
Tank Mods Desc:	None
Tank Other Material:	Not reported
Tank Repaired:	False
Tank Manual Gauge:	False
Tank Tightness:	False
Tank Inventory Control:	False
Tank ATG:	False
Tank Vapor Monitor:	False
Tank GW Monitor:	False
Tank Interstitial Dbl Walled:	False
Tank Interstitial Second Contain:	False
Tank Sir:	57483
Tank LD Other:	False
Tank LD Deferred:	False
Tank LD Not Listed:	True
Pipe Leak Detected:	False
Date of Last Tightness Test:	Not reported
Month Tracer Tight Survey:	False
Federal Regulated Tank:	True

ARK REGIONAL SERVICES (Continued) **U003428133**

AST:	False
Manifold:	False
Compartment:	False
Date Last Used:	1979-09-01 00:00:00
Close Date:	1979-09-01 00:00:00
Closure Status:	Tank closed in place
Inert Material:	None
Site Assessment:	True
Leak Detected:	False
Pipe Material:	Unknown
Pipe Mod Desc:	None
Pipe Other Material:	Not reported
Pipe Repaired:	False
Pipe Type Desc:	Not Listed
Pipe Auto Line Leak Detection:	False
Pipe Line Tightness:	False
Pipe Vapor Monitoring:	False
Pipe GW Monitoring:	False
Pipe Interstitial Dbl Walled:	False
Pipe Interstitial Sec Contain:	False
Pipe Sir:	False
Pipe LD Other:	False
Pipe LD Deferred:	False
Pipe LD Not Listed:	True
Piping Comments:	Not reported
LD Other Methods:	Not reported
Over Fill Installed:	False
Spill Installed:	False
Stamp Date:	Not reported
Small Delivery:	False
Tank Emer Gen:	False
Cathodically Protected: SAS	False
Cathodically Protected: ICS	False
Exterior Epoxy Coating:	False
Asphalt Coating:	False
Galvanized:	False
Double Wall Tank:	False
Interior Lining:	False
Polyethlene Tank Jacket:	False
Excavation Liner:	False
Earthen Dike with Liner:	False
Earthen Dike without Liner:	False
Concrete Dike with Liner:	False
Concrete Dike without Liner:	False
No Spill Diking:	False
Spill Ponds:	False
Spill Response:	False
CP_SAS_Date Last Tested:	Not reported
CP_ICS_Date Last Tested:	Not reported
IL Date Last Inspected:	Not reported
Is Site Contaminated:	False
Contamtd Site Priority Rank:	False
Comments:	Tank EmptyTank EmptyTank EmptyTank Empty
Substance:	Not reported

RGA LUST:

2003 ARK REGIONAL SERVICES 1156 NORTH THIRD

ARK REGIONAL SERVICES (Continued) **U003428133**

2002	ARK REGIONAL SERVICES	1156 NORTH THIRD
2001	LARAMIE PEERLESS TYRE STORE	1156 NORTH THIRD
2000	LARAMIE PEERLESS TYRE STORE	1156 NORTH THIRD
1999	LARAMIE PEERLESS TYRE STORE	1156 NORTH THIRD

WY Financial Assurance:

Facility Id:	3070
Region:	1
Alt Facility Id:	0-003070
Phone:	Not reported
Facility Desc.:	Commercial
Financial Assurance:	0
Self Insured:	0
Insurance:	0
Risk Retention Group:	0
Guarantee:	0
Surety Bond:	0
Letter Of Credit:	0
State Fund:	0
Trust Fund:	0
Fr Not Listed:	0
Comments:	Three addresses 1150,1156,and 1160???
Other Finance:	05: 06: 07: 08: 09:
Other 1:	Not reported

M108 **RINKERS AUTO SALVAGE** **WY SHWF** **S113879976**
203 E. BAKER **N/A**
< 1/8 **LARAMIE, WY 82072**
1 ft.

Site 4 of 5 in cluster M

Relative: Lower

Actual: 7144 ft.

SHWF:

EPA Id:	WYR000213645
Facility Type:	Haz Waste & Used Oil Generator
Facility Status:	Active
Township:	Not reported
Section:	Not reported
Range:	Not reported
File #:	Not reported

M109 **RINKERS AUTO SALVAGE** **RCRA-CESQG** **1016150809**
203 E. BAKER **WYR000213645**
< 1/8 **LARAMIE, WY 82072**
1 ft.

Site 5 of 5 in cluster M

Relative: Lower

Actual: 7144 ft.

RCRA-CESQG:

Date form received by agency:	06/25/2013
Facility name:	RINKERS AUTO SALVAGE
Facility address:	203 E. BAKER LARAMIE, WY 82072
EPA ID:	WYR000213645
Contact:	Not reported

RINKERS AUTO SALVAGE (Continued) **1016150809**

Contact address: Not reported
Not reported
Contact country: US
Contact telephone: Not reported
Contact email: Not reported
EPA Region: 08
Land type: Facility is not located on Indian land. Additional information is not known.
Classification: Conditionally Exempt Small Quantity Generator
Description: Handler: generates 100 kg or less of hazardous waste per calendar month, and accumulates 1000 kg or less of hazardous waste at any time; or generates 1 kg or less of acutely hazardous waste per calendar month, and accumulates at any time: 1 kg or less of acutely hazardous waste; or 100 kg or less of any residue or contaminated soil, waste or other debris resulting from the cleanup of a spill, into or on any land or water, of acutely hazardous waste; or generates 100 kg or less of any residue or contaminated soil, waste or other debris resulting from the cleanup of a spill, into or on any land or water, of acutely hazardous waste during any calendar month, and accumulates at any time: 1 kg or less of acutely hazardous waste; or 100 kg or less of any residue or contaminated soil, waste or other debris resulting from the cleanup of a spill, into or on any land or water, of acutely hazardous waste

Handler Activities Summary:
U.S. importer of hazardous waste: No
Mixed waste (haz. and radioactive): No
Recycler of hazardous waste: No
Transporter of hazardous waste: No
Treater, storer or disposer of HW: No
Underground injection activity: No
On-site burner exemption: No
Furnace exemption: No
Used oil fuel burner: No
Used oil processor: No
User oil refiner: No
Used oil fuel marketer to burner: No
Used oil Specification marketer: No
Used oil transfer facility: No
Used oil transporter: No

Facility Has Received Notices of Violations:
Regulation violated: Not reported
Area of violation: Used Oil - Generators
Date violation determined: 06/24/2013
Date achieved compliance: 06/24/2013
Violation lead agency: State
Enforcement action: Not reported
Enforcement action date: Not reported
Enf. disposition status: Not reported
Enf. disp. status date: Not reported
Enforcement lead agency: Not reported
Proposed penalty amount: Not reported
Final penalty amount: Not reported
Paid penalty amount: Not reported

RINKERS AUTO SALVAGE (Continued) **1016150809**

Evaluation Action Summary:

Evaluation date:	06/24/2013
Evaluation:	COMPLIANCE EVALUATION INSPECTION ON-SITE
Area of violation:	Used Oil - Generators
Date achieved compliance:	06/24/2013
Evaluation lead agency:	State

I110 South < 1/8 0.018 mi. 93 ft. | **LOAF N' JUG #122** | **WY LTANKS** | **U003427889**
818 SOUTH THIRD | **WY TANKS** | **N/A**
LARAMIE, WY 82070 | **WY UST**
WY RGA LUST
Site 4 of 6 in cluster I | **WY Financial Assurance**

Relative: Lower

Actual: 7160 ft.

LTANKS:

Facility ID:	2355
Facility Status:	**RESOLVED CONTAMINATED SITE**
Priority:	Not reported
CA:	Not reported

TANKS:

Facility Id:	0-002355
Tank Id:	1
Specification Description:	Steel - Unknown Specification
Pump Type Desc:	Pressurized
Date Installed:	11/01/1986
Cathodic Protection Sacrificial Anodes:	False
Cathodic Protection Impressed Current:	False
Emergency Power Generator:	False
Capacity:	8000
Manual Tank Gauging:	False
Tank Tightness Testing:	False
Tank Inventory Control:	True
Tank Automatic Tank Gauging:	True
Tank Interstitial Monitoring:	False
Tank Statistical Inventory Reconciliation:	False
Tank Acoustic Sensing:	False
Tank Continuous In Tank Leak Detection System:	False
Tank Groundwater Monitoring:	False
Tank Vapor Monitoring:	False
Tank Type Id:	2
Tank Type Desc:	UST
Tank Status Desc:	Currently In Use
Other Tank Leak Detection Method:	False
Ball Check Valve Overfill Device:	False
Overfill Alarm:	False
Butterfly Valve Overfill Device:	True
Exempt From Having An Overfill Device:	False
Piping Mechanical Automatic Line Leak Detector:	False
Piping Electronic Automatic Line Leak Detector:	True
Pressure Test:	False
Other Form Of Piping Leak Detection:	False
Piping Exempt From Leak Detection Requirements:	False
Piping Leak Detection Is A Type Not Listed:	False
Piping Is Bare Steel:	False
Piping Is Galvanized Steel:	False
Piping Is Fiberglass Reinforced Plastic:	True
Piping Is Copper:	False
Piping Is Flexible Plastic:	False

LOAF N' JUG #122 (Continued) **U003427889**

Piping Has A Sacrificial Anode Cp System:	False
Piping Is Double Wall:	False
Piping Is Secondarily Contained:	False
Pipe Sump Sensor:	False

Facility Id:	0-002355
Tank Id:	2
Specification Description:	Steel - Unknown Specification
Pump Type Desc:	Pressurized
Date Installed:	11/01/1986
Cathodic Protection Sacrificial Anodes:	False
Cathodic Protection Impressed Current:	False
Emergency Power Generator:	False
Capacity:	8000
Manual Tank Gauging:	False
Tank Tightness Testing:	False
Tank Inventory Control:	True
Tank Automatic Tank Gauging:	True
Tank Interstitial Monitoring:	False
Tank Statistical Inventory Reconciliation:	False
Tank Acoustic Sensing:	False
Tank Continuous In Tank Leak Detection System:	False
Tank Groundwater Monitoring:	False
Tank Vapor Monitoring:	False
Tank Type Id:	2
Tank Type Desc:	UST
Tank Status Desc:	Currently In Use
Other Tank Leak Detection Method:	False
Ball Check Valve Overfill Device:	False
Overfill Alarm:	False
Butterfly Valve Overfill Device:	True
Exempt From Having An Overfill Device:	False
Piping Mechanical Automatic Line Leak Detector:	False
Piping Electronic Automatic Line Leak Detector:	True
Pressure Test:	False
Other Form Of Piping Leak Detection:	False
Piping Exempt From Leak Detection Requirements:	False
Piping Leak Detection Is A Type Not Listed:	False
Piping Is Bare Steel:	False
Piping Is Galvanized Steel:	False
Piping Is Fiberglass Reinforced Plastic:	True
Piping Is Copper:	False
Piping Is Flexible Plastic:	False
Piping Has A Sacrificial Anode Cp System:	False
Piping Is Double Wall:	False
Piping Is Secondarily Contained:	False
Pipe Sump Sensor:	False

Facility Id:	0-002355
Tank Id:	3
Specification Description:	Steel - Unknown Specification
Pump Type Desc:	Pressurized
Date Installed:	11/01/1986
Cathodic Protection Sacrificial Anodes:	False
Cathodic Protection Impressed Current:	False
Emergency Power Generator:	False
Capacity:	8000

LOAF N' JUG #122 (Continued) **U003427889**

Manual Tank Gauging:	False
Tank Tightness Testing:	False
Tank Inventory Control:	True
Tank Automatic Tank Gauging:	True
Tank Interstitial Monitoring:	False
Tank Statistical Inventory Reconciliation:	False
Tank Acoustic Sensing:	False
Tank Continuous In Tank Leak Detection System:	False
Tank Groundwater Monitoring:	False
Tank Vapor Monitoring:	False
Tank Type Id:	2
Tank Type Desc:	UST
Tank Status Desc:	Currently In Use
Other Tank Leak Detection Method:	False
Ball Check Valve Overfill Device:	False
Overfill Alarm:	False
Butterfly Valve Overfill Device:	True
Exempt From Having An Overfill Device:	False
Piping Mechanical Automatic Line Leak Detector:	False
Piping Electronic Automatic Line Leak Detector:	True
Pressure Test:	False
Other Form Of Piping Leak Detection:	False
Piping Exempt From Leak Detection Requirements:	False
Piping Leak Detection Is A Type Not Listed:	False
Piping Is Bare Steel:	False
Piping Is Galvanized Steel:	False
Piping Is Fiberglass Reinforced Plastic:	True
Piping Is Copper:	False
Piping Is Flexible Plastic:	False
Piping Has A Sacrificial Anode Cp System:	False
Piping Is Double Wall:	False
Piping Is Secondarily Contained:	False
Pipe Sump Sensor:	False

Facility Id:	0-002355
Tank Id:	4
Specification Description:	Steel - Unknown Specification
Pump Type Desc:	Not Listed
Date Installed:	06/27/1978
Cathodic Protection Sacrificial Anodes:	False
Cathodic Protection Impressed Current:	False
Emergency Power Generator:	False
Capacity:	8000
Manual Tank Gauging:	False
Tank Tightness Testing:	False
Tank Inventory Control:	False
Tank Automatic Tank Gauging:	False
Tank Interstitial Monitoring:	False
Tank Statistical Inventory Reconciliation:	False
Tank Acoustic Sensing:	False
Tank Continuous In Tank Leak Detection System:	False
Tank Groundwater Monitoring:	False
Tank Vapor Monitoring:	False
Tank Type Id:	2
Tank Type Desc:	UST
Tank Status Desc:	Permanently Out of Use
Other Tank Leak Detection Method:	False

LOAF N' JUG #122 (Continued) **U003427889**

Ball Check Valve Overfill Device:	False
Overfill Alarm:	False
Butterfly Valve Overfill Device:	False
Exempt From Having An Overfill Device:	False
Piping Mechanical Automatic Line Leak Detector:	False
Piping Electronic Automatic Line Leak Detector:	False
Pressure Test:	False
Other Form Of Piping Leak Detection:	False
Piping Exempt From Leak Detection Requirements:	False
Piping Leak Detection Is A Type Not Listed:	True
Piping Is Bare Steel:	False
Piping Is Galvanized Steel:	True
Piping Is Fiberglass Reinforced Plastic:	False
Piping Is Copper:	False
Piping Is Flexible Plastic:	False
Piping Has A Sacrificial Anode Cp System:	False
Piping Is Double Wall:	False
Piping Is Secondarily Contained:	False
Pipe Sump Sensor:	False

Facility Id:	0-002355
Tank Id:	5
Specification Description:	Fiberglass Reinforced Plastic - Unknown Specification
Pump Type Desc:	Not Listed
Date Installed:	06/27/1978
Cathodic Protection Sacrificial Anodes:	False
Cathodic Protection Impressed Current:	False
Emergency Power Generator:	False
Capacity:	8000
Manual Tank Gauging:	False
Tank Tightness Testing:	False
Tank Inventory Control:	False
Tank Automatic Tank Gauging:	False
Tank Interstitial Monitoring:	False
Tank Statistical Inventory Reconciliation:	False
Tank Acoustic Sensing:	False
Tank Continuous In Tank Leak Detection System:	False
Tank Groundwater Monitoring:	False
Tank Vapor Monitoring:	False
Tank Type Id:	2
Tank Type Desc:	UST
Tank Status Desc:	Permanently Out of Use
Other Tank Leak Detection Method:	False
Ball Check Valve Overfill Device:	False
Overfill Alarm:	False
Butterfly Valve Overfill Device:	False
Exempt From Having An Overfill Device:	False
Piping Mechanical Automatic Line Leak Detector:	False
Piping Electronic Automatic Line Leak Detector:	False
Pressure Test:	False
Other Form Of Piping Leak Detection:	False
Piping Exempt From Leak Detection Requirements:	False
Piping Leak Detection Is A Type Not Listed:	True
Piping Is Bare Steel:	False
Piping Is Galvanized Steel:	True
Piping Is Fiberglass Reinforced Plastic:	False
Piping Is Copper:	False

LOAF N' JUG #122 (Continued) **U003427889**

Piping Is Flexible Plastic:	False
Piping Has A Sacrificial Anode Cp System:	False
Piping Is Double Wall:	False
Piping Is Secondarily Contained:	False
Pipe Sump Sensor:	False

Facility Id:	0-002355
Tank Id:	6
Specification Description:	Fiberglass Reinforced Plastic - Unknown Specification
Pump Type Desc:	Not Listed
Date Installed:	06/27/1978
Cathodic Protection Sacrificial Anodes:	False
Cathodic Protection Impressed Current:	False
Emergency Power Generator:	False
Capacity:	8000
Manual Tank Gauging:	False
Tank Tightness Testing:	False
Tank Inventory Control:	False
Tank Automatic Tank Gauging:	False
Tank Interstitial Monitoring:	False
Tank Statistical Inventory Reconciliation:	False
Tank Acoustic Sensing:	False
Tank Continuous In Tank Leak Detection System:	False
Tank Groundwater Monitoring:	False
Tank Vapor Monitoring:	False
Tank Type Id:	2
Tank Type Desc:	UST
Tank Status Desc:	Permanently Out of Use
Other Tank Leak Detection Method:	False
Ball Check Valve Overfill Device:	False
Overfill Alarm:	False
Butterfly Valve Overfill Device:	False
Exempt From Having An Overfill Device:	False
Piping Mechanical Automatic Line Leak Detector:	False
Piping Electronic Automatic Line Leak Detector:	False
Pressure Test:	False
Other Form Of Piping Leak Detection:	False
Piping Exempt From Leak Detection Requirements:	False
Piping Leak Detection Is A Type Not Listed:	True
Piping Is Bare Steel:	False
Piping Is Galvanized Steel:	True
Piping Is Fiberglass Reinforced Plastic:	False
Piping Is Copper:	False
Piping Is Flexible Plastic:	False
Piping Has A Sacrificial Anode Cp System:	False
Piping Is Double Wall:	False
Piping Is Secondarily Contained:	False
Pipe Sump Sensor:	False

UST:

Facility:

Facility Id:	2355
Alternate Facility Id:	0-002355
Desc Of Facility Type:	Gas Station
Facility Notif Type:	2
Facility Phone:	(307) 742-0241

LOAF N' JUG #122 (Continued) **U003427889**

Lat/Long:	Not reported
Lat/Long (dms):	Not reported
Name In Cert Section Of The Notif Form:	Arthur Stawsky
Title Of Owner Or Authorized Rep:	President
Notification Form Signed Date:	Jun 15 2006 12:00AM
Tanks Located On Indian Lands:	No
Tanks Are Owned By Indian(s):	No
Indian Tribe Or Nation Name:	Not reported
Operator Name:	Not reported
Owner Id Number:	1412
Owner Name:	Loaf N' Jug - Mini Mart, Inc.
Owner Address:	442 Keeler Parkway
OwnerZip:	39081
Owner Phone:	(719) 948-3071
Owner Fax:	(719) 948-2602
Date Of Last Inpsection:	Jan 11 2006 12:00AM
Interval (years):	2
Inspection Due:	Jan 11 2008 12:00AM
Inspector:	BNICHO
Name of Person Entering Data:	BLUCHT
Stamp Date:	Aug 2 2006 9:00AM
Annual Date:	Mar 28 2007 12:00AM
Date SPCC Signed:	Not reported
File Archived:	0
Fac File Scanned:	No
Date File Scanned:	Not reported

Facility Comments:	refund double payment 1/29/07 ch#7649770
Facility Other:	Former Gas Station

Contact:

Contact Id:	2
Alt Contact Id:	2
Last Name:	DUGAN
First Name:	DENNIS
Full Name:	DENNIS DUGAN
Address:	1717 CAPITOL AVE
Zip:	39316
Zip+4:	Not reported
Phone:	(307) 771-8249
Owner:	No
Operator:	No
Manager:	No
Outreach:	No
Corrective Action:	No
Fee:	No
RP:	No
Location:	No
Other:	Yes
Other Description:	BUILDING TECH
Stamp initial:	BAB
Stamp Date:	11/29/1995
Level 1:	No
Level 2:	No
Level 3:	No
Ast Installers:	No
UST Installers:	No
CP Tester:	No

LOAF N' JUG #122 (Continued) **U003427889**

Corrosion Expert: No
Tank And Line Tester: No

Owner Name: Loaf N' Jug - Mini Mart, Inc.
Owner Address: 442 Keeler Parkway
Owner Zip: 39081
Owner Phone: (719) 948-3071
Owner Fax: (719) 948-2602
Receipt Date From Facility Owner / Oper: Not reported
Name of Person Entering Data: BNICHO1

Tank ID: 1
Alt Tank ID: 1
Tank Status: CIU
Tank Capacity: 8000
Substance: Gasoline
Tank Material: Fiberglass Reinforced Plastic
Tank Mods Desc: None
Tank Other Material: Upgrade/modification date: -18-1995
Tank Repaired: False
Tank Manual Gauge: False
Tank Tightness: False
Tank Inventory Control: True
Tank ATG: True
Tank Vapor Monitor: False
Tank GW Monitor: False
Tank Interstitial Dbl Walled: False
Tank Interstitial Second Contain: False
Tank Sir: 39081
Tank LD Other: False
Tank LD Deferred: False
Tank LD Not Listed: False
Pipe Leak Detected: False
Date of Last Tightness Test: Not reported
Month Tracer Tight Survey: False
Federal Regulated Tank: True
AST: False
Manifold: False
Compartment: False
Date Last Used: Not reported
Close Date: Not reported
Closure Status: Not reported
Inert Material: Not reported
Site Assessment: False
Leak Detected: False
Pipe Material: Fiberglass Reinforced Plastic
Pipe Mod Desc: None
Pipe Other Material: Not reported
Pipe Repaired: False
Pipe Type Desc: Pressurized
Pipe Auto Line Leak Detection: True
Pipe Line Tightness: True
Pipe Vapor Monitoring: False
Pipe GW Monitoring: False
Pipe Interstitial Dbl Walled: False
Pipe Interstitial Sec Contain: False
Pipe Sir: False

LOAF N' JUG #122 (Continued) **U003427889**

Pipe LD Other:	False
Pipe LD Deferred:	False
Pipe LD Not Listed:	False
Piping Comments:	Not reported
LD Other Methods:	ATG 12/2/00, 6/1/01 CSLD 7/10/02, 5/6/03, 1/11/06 PLLD results 12/8/00, 4/6/01, 7/18/02 No functional check Functional 12/17/02, 5/6/03, 6/4/04 IC 3-5/01, Need 2005 IC LTT 7/19/02
Over Fill Installed:	True
Spill Installed:	True
Stamp Date:	2006-03-06 13:53:00
Small Delivery:	False
Tank Emer Gen:	False
Cathodically Protected: SAS	False
Cathodically Protected: ICS	False
Exterior Epoxy Coating:	False
Asphalt Coating:	False
Galvanized:	False
Double Wall Tank:	False
Interior Lining:	False
Polyethlene Tank Jacket:	False
Excavation Liner:	False
Earthen Dike with Liner:	False
Earthen Dike without Liner:	False
Concrete Dike with Liner:	False
Concrete Dike without Liner:	False
No Spill Diking:	False
Spill Ponds:	False
Spill Response:	False
CP_SAS_Date Last Tested:	Not reported
CP_ICS_Date Last Tested:	Not reported
IL Date Last Inspected:	Not reported
Is Site Contaminated:	False
Contamtd Site Priority Rank:	False
Comments:	Not reported
Substance:	Not reported

Tank ID:	2
Alt Tank ID:	2
Tank Status:	**CIU**
Tank Capacity:	8000
Substance:	Gasoline
Tank Material:	Fiberglass Reinforced Plastic
Tank Mods Desc:	None
Tank Other Material:	Upgrade/modification date: 6-18-1995
Tank Repaired:	False
Tank Manual Gauge:	False
Tank Tightness:	False
Tank Inventory Control:	True
Tank ATG:	True
Tank Vapor Monitor:	False
Tank GW Monitor:	False
Tank Interstitial Dbl Walled:	False
Tank Interstitial Second Contain:	False
Tank Sir:	39081
Tank LD Other:	False
Tank LD Deferred:	False

LOAF N' JUG #122 (Continued) **U003427889**

Tank LD Not Listed:	False
Pipe Leak Detected:	False
Date of Last Tightness Test:	Not reported
Month Tracer Tight Survey:	False
Federal Regulated Tank:	True
AST:	False
Manifold:	False
Compartment:	False
Date Last Used:	Not reported
Close Date:	Not reported
Closure Status:	Not reported
Inert Material:	Not reported
Site Assessment:	False
Leak Detected:	False
Pipe Material:	Fiberglass Reinforced Plastic
Pipe Mod Desc:	None
Pipe Other Material:	Not reported
Pipe Repaired:	False
Pipe Type Desc:	Pressurized
Pipe Auto Line Leak Detection:	True
Pipe Line Tightness:	True
Pipe Vapor Monitoring:	False
Pipe GW Monitoring:	False
Pipe Interstitial Dbl Walled:	False
Pipe Interstitial Sec Contain:	False
Pipe Sir:	False
Pipe LD Other:	False
Pipe LD Deferred:	False
Pipe LD Not Listed:	False
Piping Comments:	Not reported
LD Other Methods:	ATG 12/2/00, 6/1/01, CSLD 7/10/02, 5/6/03, 1/11/06 PLLD 12/8/00, 4/6/01, 7/10/02 No Functional Functional 12/17/02, 5/6/03, 6/4/04 IC 3-5/01, Need 2005 IC LTT 7/19/02
Over Fill Installed:	True
Spill Installed:	True
Stamp Date:	2006-03-06 13:54:00
Small Delivery:	False
Tank Emer Gen:	False
Cathodically Protected: SAS	False
Cathodically Protected: ICS	False
Exterior Epoxy Coating:	False
Asphalt Coating:	False
Galvanized:	False
Double Wall Tank:	False
Interior Lining:	False
Polyethlene Tank Jacket:	False
Excavation Liner:	False
Earthen Dike with Liner:	False
Earthen Dike without Liner:	False
Concrete Dike with Liner:	False
Concrete Dike without Liner:	False
No Spill Diking:	False
Spill Ponds:	False
Spill Response:	False
CP_SAS_Date Last Tested:	Not reported
CP_ICS_Date Last Tested:	Not reported
IL Date Last Inspected:	Not reported

LOAF N' JUG #122 (Continued) **U003427889**

Is Site Contaminated:	False
Contamtd Site Priority Rank:	False
Comments:	Not reported
Substance:	Not reported

Tank ID:	3
Alt Tank ID:	3
Tank Status:	**CIU**
Tank Capacity:	8000
Substance:	Gasoline
Tank Material:	Fiberglass Reinforced Plastic
Tank Mods Desc:	None
Tank Other Material:	Upgrade/modification date: -27-1995
Tank Repaired:	False
Tank Manual Gauge:	False
Tank Tightness:	False
Tank Inventory Control:	True
Tank ATG:	True
Tank Vapor Monitor:	False
Tank GW Monitor:	False
Tank Interstitial Dbl Walled:	False
Tank Interstitial Second Contain:	False
Tank Sir:	39081
Tank LD Other:	False
Tank LD Deferred:	False
Tank LD Not Listed:	False
Pipe Leak Detected:	False
Date of Last Tightness Test:	Not reported
Month Tracer Tight Survey:	False
Federal Regulated Tank:	True
AST:	False
Manifold:	False
Compartment:	False
Date Last Used:	Not reported
Close Date:	Not reported
Closure Status:	Not reported
Inert Material:	Not reported
Site Assessment:	False
Leak Detected:	False
Pipe Material:	Fiberglass Reinforced Plastic
Pipe Mod Desc:	None
Pipe Other Material:	Not reported
Pipe Repaired:	False
Pipe Type Desc:	Pressurized
Pipe Auto Line Leak Detection:	True
Pipe Line Tightness:	True
Pipe Vapor Monitoring:	False
Pipe GW Monitoring:	False
Pipe Interstitial Dbl Walled:	False
Pipe Interstitial Sec Contain:	False
Pipe Sir:	False
Pipe LD Other:	False
Pipe LD Deferred:	False
Pipe LD Not Listed:	False
Piping Comments:	Not reported
LD Other Methods:	ATG 12/2/00, 6/1/01 CSLD 7/10/02, 5/6/03, 1/11/06 PLLD 12/8/00,

LOAF N' JUG #122 (Continued) **U003427889**

4/6/01, 7/18/02 No functional Functional 12/17/02, 5/6/03, 6/4/04
IC 3-5/01, Need 2005 IC LTT 7/19/02

Over Fill Installed:	True
Spill Installed:	True
Stamp Date:	2006-03-06 13:55:00
Small Delivery:	False
Tank Emer Gen:	False
Cathodically Protected: SAS	False
Cathodically Protected: ICS	False
Exterior Epoxy Coating:	False
Asphalt Coating:	False
Galvanized:	False
Double Wall Tank:	False
Interior Lining:	False
Polyethlene Tank Jacket:	False
Excavation Liner:	False
Earthen Dike with Liner:	False
Earthen Dike without Liner:	False
Concrete Dike with Liner:	False
Concrete Dike without Liner:	False
No Spill Diking:	False
Spill Ponds:	False
Spill Response:	False
CP_SAS_Date Last Tested:	Not reported
CP_ICS_Date Last Tested:	Not reported
IL Date Last Inspected:	Not reported
Is Site Contaminated:	False
Contamtd Site Priority Rank:	False
Comments: Not reported	
Substance: Not reported	

Tank ID:	4
Alt Tank ID:	4
Tank Status:	**POU**
Tank Capacity:	8000
Substance:	Gasoline
Tank Material:	Steel
Tank Mods Desc:	None
Tank Other Material:	Not reported
Tank Repaired:	False
Tank Manual Gauge:	False
Tank Tightness:	False
Tank Inventory Control:	False
Tank ATG:	False
Tank Vapor Monitor:	False
Tank GW Monitor:	False
Tank Interstitial Dbl Walled:	False
Tank Interstitial Second Contain:	False
Tank Sir:	39081
Tank LD Other:	False
Tank LD Deferred:	False
Tank LD Not Listed:	True
Pipe Leak Detected:	False
Date of Last Tightness Test:	Not reported
Month Tracer Tight Survey:	False
Federal Regulated Tank:	True

LOAF N' JUG #122 (Continued) **U003427889**

AST:	False
Manifold:	False
Compartment:	False
Date Last Used:	1986-12-08 00:00:00
Close Date:	Not reported
Closure Status:	Tank removed from ground
Inert Material:	None
Site Assessment:	False
Leak Detected:	False
Pipe Material:	Galvanized Steel
Pipe Mod Desc:	None
Pipe Other Material:	Not reported
Pipe Repaired:	False
Pipe Type Desc:	Not Listed
Pipe Auto Line Leak Detection:	False
Pipe Line Tightness:	False
Pipe Vapor Monitoring:	False
Pipe GW Monitoring:	False
Pipe Interstitial Dbl Walled:	False
Pipe Interstitial Sec Contain:	False
Pipe Sir:	False
Pipe LD Other:	False
Pipe LD Deferred:	False
Pipe LD Not Listed:	True
Piping Comments:	Not reported
LD Other Methods:	Not reported
Over Fill Installed:	False
Spill Installed:	False
Stamp Date:	Not reported
Small Delivery:	False
Tank Emer Gen:	False
Cathodically Protected: SAS	False
Cathodically Protected: ICS	False
Exterior Epoxy Coating:	False
Asphalt Coating:	False
Galvanized:	False
Double Wall Tank:	False
Interior Lining:	False
Polyethlene Tank Jacket:	False
Excavation Liner:	False
Earthen Dike with Liner:	False
Earthen Dike without Liner:	False
Concrete Dike with Liner:	False
Concrete Dike without Liner:	False
No Spill Diking:	False
Spill Ponds:	False
Spill Response:	False
CP_SAS_Date Last Tested:	Not reported
CP_ICS_Date Last Tested:	Not reported
IL Date Last Inspected:	Not reported
Is Site Contaminated:	False
Contamtd Site Priority Rank:	False
Comments:	Not reported
Substance:	Not reported

Tank ID: 5

LOAF N' JUG #122 (Continued) **U003427889**

Alt Tank ID:	5
Tank Status:	**POU**
Tank Capacity:	8000
Substance:	Gasoline
Tank Material:	Steel
Tank Mods Desc:	None
Tank Other Material:	Not reported
Tank Repaired:	False
Tank Manual Gauge:	False
Tank Tightness:	False
Tank Inventory Control:	False
Tank ATG:	False
Tank Vapor Monitor:	False
Tank GW Monitor:	False
Tank Interstitial Dbl Walled:	False
Tank Interstitial Second Contain:	False
Tank Sir:	39081
Tank LD Other:	False
Tank LD Deferred:	False
Tank LD Not Listed:	True
Pipe Leak Detected:	False
Date of Last Tightness Test:	Not reported
Month Tracer Tight Survey:	False
Federal Regulated Tank:	True
AST:	False
Manifold:	False
Compartment:	False
Date Last Used:	1986-12-08 00:00:00
Close Date:	Not reported
Closure Status:	Tank removed from ground
Inert Material:	None
Site Assessment:	False
Leak Detected:	False
Pipe Material:	Galvanized Steel
Pipe Mod Desc:	None
Pipe Other Material:	Not reported
Pipe Repaired:	False
Pipe Type Desc:	Not Listed
Pipe Auto Line Leak Detection:	False
Pipe Line Tightness:	False
Pipe Vapor Monitoring:	False
Pipe GW Monitoring:	False
Pipe Interstitial Dbl Walled:	False
Pipe Interstitial Sec Contain:	False
Pipe Sir:	False
Pipe LD Other:	False
Pipe LD Deferred:	False
Pipe LD Not Listed:	True
Piping Comments:	Not reported
LD Other Methods:	Not reported
Over Fill Installed:	False
Spill Installed:	False
Stamp Date:	Not reported
Small Delivery:	False
Tank Emer Gen:	False
Cathodically Protected: SAS	False
Cathodically Protected: ICS	False

LOAF N' JUG #122 (Continued) **U003427889**

Exterior Epoxy Coating:	False
Asphalt Coating:	False
Galvanized:	False
Double Wall Tank:	False
Interior Lining:	False
Polyethlene Tank Jacket:	False
Excavation Liner:	False
Earthen Dike with Liner:	False
Earthen Dike without Liner:	False
Concrete Dike with Liner:	False
Concrete Dike without Liner:	False
No Spill Diking:	False
Spill Ponds:	False
Spill Response:	False
CP_SAS_Date Last Tested:	Not reported
CP_ICS_Date Last Tested:	Not reported
IL Date Last Inspected:	Not reported
Is Site Contaminated:	False
Contamtd Site Priority Rank:	False
Comments:	Not reported
Substance:	Not reported

Tank ID:	6
Alt Tank ID:	6
Tank Status:	**POU**
Tank Capacity:	8000
Substance:	Gasoline
Tank Material:	Steel
Tank Mods Desc:	None
Tank Other Material:	Not reported
Tank Repaired:	False
Tank Manual Gauge:	False
Tank Tightness:	False
Tank Inventory Control:	False
Tank ATG:	False
Tank Vapor Monitor:	False
Tank GW Monitor:	False
Tank Interstitial Dbl Walled:	False
Tank Interstitial Second Contain:	False
Tank Sir:	39081
Tank LD Other:	False
Tank LD Deferred:	False
Tank LD Not Listed:	True
Pipe Leak Detected:	False
Date of Last Tightness Test:	Not reported
Month Tracer Tight Survey:	False
Federal Regulated Tank:	True
AST:	False
Manifold:	False
Compartment:	False
Date Last Used:	1986-12-08 00:00:00
Close Date:	Not reported
Closure Status:	Tank removed from ground
Inert Material:	None
Site Assessment:	False
Leak Detected:	False

LOAF N' JUG #122 (Continued) **U003427889**

Pipe Material:	Galvanized Steel
Pipe Mod Desc:	None
Pipe Other Material:	Not reported
Pipe Repaired:	False
Pipe Type Desc:	Not Listed
Pipe Auto Line Leak Detection:	False
Pipe Line Tightness:	False
Pipe Vapor Monitoring:	False
Pipe GW Monitoring:	False
Pipe Interstitial Dbl Walled:	False
Pipe Interstitial Sec Contain:	False
Pipe Sir:	False
Pipe LD Other:	False
Pipe LD Deferred:	False
Pipe LD Not Listed:	True
Piping Comments:	Not reported
LD Other Methods:	Not reported
Over Fill Installed:	False
Spill Installed:	False
Stamp Date:	Not reported
Small Delivery:	False
Tank Emer Gen:	False
Cathodically Protected: SAS	False
Cathodically Protected: ICS	False
Exterior Epoxy Coating:	False
Asphalt Coating:	False
Galvanized:	False
Double Wall Tank:	False
Interior Lining:	False
Polyethlene Tank Jacket:	False
Excavation Liner:	False
Earthen Dike with Liner:	False
Earthen Dike without Liner:	False
Concrete Dike with Liner:	False
Concrete Dike without Liner:	False
No Spill Diking:	False
Spill Ponds:	False
Spill Response:	False
CP_SAS_Date Last Tested:	Not reported
CP_ICS_Date Last Tested:	Not reported
IL Date Last Inspected:	Not reported
Is Site Contaminated:	False
Contamtd Site Priority Rank:	False
Comments:	Not reported
Substance:	Not reported

RGA LUST:

2001	MINI MART #122	818 SOUTH THIRD
2000	MINI MART #122	818 SOUTH THIRD
1999	MINI MART #122	818 SOUTH THIRD

WY Financial Assurance:

Facility Id:	2355
Region:	1

LOAF N' JUG #122 (Continued) **U003427889**

Alt Facility Id:	0-002355
Phone:	(307) 742-0241
Facility Desc.:	Gas Station
Financial Assurance:	1
Self Insured:	1
Insurance:	1
Risk Retention Group:	0
Guarantee:	0
Surety Bond:	0
Letter Of Credit:	0
State Fund:	1
Trust Fund:	0
Fr Not Listed:	0
Comments:	Inspection: 5/6/03
Other Finance:	05: 01-01-1994 06: CONTINENTAL CASUALTY CO 07: 08: CCP502513779 09: 500000000 09: 500000000
Other 1:	POLICY # CCP189164372 CONTINENTAL CASUALTY CO EXP. DATE 1/1/2000

I111 **ROCKY MOUNTAIN SHIRTWORKS** **WY SHWF** **S108324596**
South **850 NORTH 3RD STREET** **N/A**
< 1/8 **LARAMIE, WY 82070**
0.038 mi.
199 ft. **Site 5 of 6 in cluster I**

Relative:
Lower

Actual:
7160 ft.

SHWF:

EPA Id:	Not reported
Facility Type:	Hazardous Waste Generator
Facility Status:	Active
Township:	Not reported
Section:	Not reported
Range:	Not reported
File #:	Not reported

I112 **ROCKY MOUNTAIN SHIRTWORKS** **RCRA NonGen / NLR** **1000840606**
South **850 N 3RD STREET** **FINDS** **WYD988874285**
< 1/8 **LARAMIE, WY 82070**
0.038 mi.
199 ft. **Site 6 of 6 in cluster I**

Relative:
Lower

Actual:
7160 ft.

RCRA NonGen / NLR:

Date form received by agency:	02/11/1993
Facility name:	ROCKY MOUNTAIN SHIRTWORKS
Facility address:	850 N 3RD STREET LARAMIE, WY 82070
EPA ID:	WYD988874285
Mailing address:	N 3RD STREET LARAMIE, WY 82070
Contact:	CASEY CAMPBELL
Contact address:	850 N 3RD STREET LARAMIE, WY 82070
Contact country:	US
Contact telephone:	(307) 742-9701
Contact email:	Not reported
EPA Region:	08
Land type:	Private
Classification:	Non-Generator

ROCKY MOUNTAIN SHIRTWORKS (Continued) **1000840606**

Description: Handler: Non-Generators do not presently generate hazardous waste

Owner/Operator Summary:
Owner/operator name: ROCKY MOUNTAIN SHIRTWORKS
Owner/operator address: 850 N 3RD STREET
LARAMIE, WY 82070
Owner/operator country: Not reported
Owner/operator telephone: (307) 742-9701
Legal status: Private
Owner/Operator Type: Owner
Owner/Op start date: Not reported
Owner/Op end date: Not reported

Handler Activities Summary:
U.S. importer of hazardous waste: No
Mixed waste (haz. and radioactive): No
Recycler of hazardous waste: No
Transporter of hazardous waste: No
Treater, storer or disposer of HW: No
Underground injection activity: No
On-site burner exemption: No
Furnace exemption: No
Used oil fuel burner: No
Used oil processor: No
User oil refiner: No
Used oil fuel marketer to burner: No
Used oil Specification marketer: No
Used oil transfer facility: No
Used oil transporter: No

Facility Has Received Notices of Violations:
Regulation violated: SR - chpt 12 sec 11(c)(iii)(A)
Area of violation: Used Oil - Generators
Date violation determined: 12/15/1998
Date achieved compliance: 12/15/1998
Violation lead agency: State
Enforcement action: Not reported
Enforcement action date: Not reported
Enf. disposition status: Not reported
Enf. disp. status date: Not reported
Enforcement lead agency: Not reported
Proposed penalty amount: Not reported
Final penalty amount: Not reported
Paid penalty amount: Not reported

Evaluation Action Summary:
Evaluation date: 12/15/1998
Evaluation: NON-FINANCIAL RECORD REVIEW
Area of violation: Not reported
Date achieved compliance: Not reported
Evaluation lead agency: State

Evaluation date: 12/15/1998
Evaluation: COMPLIANCE EVALUATION INSPECTION ON-SITE
Area of violation: Used Oil - Generators

ROCKY MOUNTAIN SHIRTWORKS (Continued) **1000840606**

Date achieved compliance: 12/15/1998
Evaluation lead agency: State

FINDS:

Registry ID: 110005582707

Environmental Interest/Information System
RCRAInfo is a national information system that supports the Resource Conservation and Recovery Act (RCRA) program through the tracking of events and activities related to facilities that generate, transport, and treat, store, or dispose of hazardous waste. RCRAInfo allows RCRA program staff to track the notification, permit, compliance, and corrective action activities required under RCRA.

113
SSE
< 1/8
0.038 mi.
199 ft.

740 E CUSTER ST
LARAMIE, WY 82070

EDR US Hist Auto Stat **1015621943**
N/A

Relative:
Higher

Actual:
7173 ft.

EDR Historical Auto Stations:
Name: AUTO AUTHORITY
Year: 2004
Address: 740 E CUSTER ST

114
WSW
< 1/8
0.047 mi.
246 ft.

UPRR-LARAMIE FUELING PLATFORM-VRP
103 UNIVERSITY (AND RAILROAD ST.
LARAMIE, WY 82070

WY SHWF **S108324821**
N/A

Relative:
Lower

Actual:
7154 ft.

SHWF:
EPA Id: Not reported
Facility Type: VRP
Facility Status: Active
Township: Not reported
Section: Not reported
Range: Not reported
File #: 58.006

O115
SE
< 1/8
0.083 mi.
440 ft.

MOUNTAIN BELL - LARAMIE CENTRAL OFFICE
809 GRAND AVE
LARAMIE, WY 82070

Site 1 of 3 in cluster O

WY TANKS **S108324370**
WY SHWF **N/A**

Relative:
Higher

Actual:
7173 ft.

TANKS:
Facility Id: 0-002430
Tank Id: 2
Specification Description: Steel - Unknown Specification
Pump Type Desc: Safe Suction
Date Installed: 08/22/1994
Cathodic Protection Sacrificial Anodes: True

MOUNTAIN BELL - LARAMIE CENTRAL OFFICE (Continued) **S108324370**

Cathodic Protection Impressed Current:	False
Emergency Power Generator:	False
Capacity:	560
Manual Tank Gauging:	False
Tank Tightness Testing:	False
Tank Inventory Control:	False
Tank Automatic Tank Gauging:	True
Tank Interstitial Monitoring:	True
Tank Statistical Inventory Reconciliation:	False
Tank Acoustic Sensing:	False
Tank Continuous In Tank Leak Detection System:	False
Tank Groundwater Monitoring:	False
Tank Vapor Monitoring:	False
Tank Type Id:	2
Tank Type Desc:	UST
Tank Status Desc:	Currently In Use
Other Tank Leak Detection Method:	False
Ball Check Valve Overfill Device:	False
Overfill Alarm:	True
Butterfly Valve Overfill Device:	False
Exempt From Having An Overfill Device:	False
Piping Mechanical Automatic Line Leak Detector:	False
Piping Electronic Automatic Line Leak Detector:	False
Pressure Test:	False
Other Form Of Piping Leak Detection:	False
Piping Exempt From Leak Detection Requirements:	True
Piping Leak Detection Is A Type Not Listed:	False
Piping Is Bare Steel:	False
Piping Is Galvanized Steel:	False
Piping Is Fiberglass Reinforced Plastic:	True
Piping Is Copper:	False
Piping Is Flexible Plastic:	False
Piping Has A Sacrificial Anode Cp System:	False
Piping Is Double Wall:	True
Piping Is Secondarily Contained:	False
Pipe Sump Sensor:	True

Facility Id:	0-002430
Tank Id:	1
Specification Description:	Steel - Unknown Specification
Pump Type Desc:	Safe Suction
Date Installed:	04/29/1979
Cathodic Protection Sacrificial Anodes:	False
Cathodic Protection Impressed Current:	False
Emergency Power Generator:	False
Capacity:	1000
Manual Tank Gauging:	False
Tank Tightness Testing:	False
Tank Inventory Control:	False
Tank Automatic Tank Gauging:	False
Tank Interstitial Monitoring:	False
Tank Statistical Inventory Reconciliation:	False
Tank Acoustic Sensing:	False
Tank Continuous In Tank Leak Detection System:	False
Tank Groundwater Monitoring:	False
Tank Vapor Monitoring:	False
Tank Type Id:	2

MOUNTAIN BELL - LARAMIE CENTRAL OFFICE (Continued) **S108324370**

Tank Type Desc:	UST
Tank Status Desc:	Permanently Out of Use
Other Tank Leak Detection Method:	False
Ball Check Valve Overfill Device:	False
Overfill Alarm:	False
Butterfly Valve Overfill Device:	False
Exempt From Having An Overfill Device:	False
Piping Mechanical Automatic Line Leak Detector:	False
Piping Electronic Automatic Line Leak Detector:	False
Pressure Test:	False
Other Form Of Piping Leak Detection:	False
Piping Exempt From Leak Detection Requirements:	True
Piping Leak Detection Is A Type Not Listed:	True
Piping Is Bare Steel:	True
Piping Is Galvanized Steel:	False
Piping Is Fiberglass Reinforced Plastic:	False
Piping Is Copper:	False
Piping Is Flexible Plastic:	False
Piping Has A Sacrificial Anode Cp System:	False
Piping Is Double Wall:	False
Piping Is Secondarily Contained:	False
Pipe Sump Sensor:	False

SHWF:

EPA Id:	WYD000776393
Facility Type:	Hazardous Waste Generator
Facility Status:	Active
Township:	Not reported
Section:	Not reported
Range:	Not reported
File #:	Not reported

O116 **LARAMIE MAIN 740309** **WY UST** **U003427916**
SE **809 GRAND AVENUE** **WY Financial Assurance** **N/A**
< 1/8 **LARAMIE, WY 82070**
0.083 mi.
440 ft. **Site 2 of 3 in cluster O**

Relative:
Higher

Actual:
7173 ft.

UST:

Facility:

Facility Id:	2430
Alternate Facility Id:	0-002430
Desc Of Facility Type:	Utilities
Facility Notif Type:	2
Facility Phone:	(303) 441-6159
Lat/Long:	Not reported
Lat/Long (dms):	Not reported
Name In Cert Section Of The Notif Form:	Barb Dowski
Title Of Owner Or Authorized Rep:	Environmental Coordinator
Notification Form Signed Date:	Jun 27 2006 12:00AM
Tanks Located On Indian Lands:	No
Tanks Are Owned By Indian(s):	No
Indian Tribe Or Nation Name:	Not reported
Operator Name:	Not reported
Owner Id Number:	1434
Owner Name:	Qwest Communications
Owner Address:	1855 South Flatiron Court

LARAMIE MAIN 740309 (Continued) **U003427916**

OwnerZip:	38766
Owner Phone:	(303) 441-6159
Owner Fax:	(303) 441-6064
Date Of Last Inpsection:	Nov 3 2005 12:00AM
Interval (years):	3
Inspection Due:	Nov 3 2008 12:00AM
Inspector:	BNICHO
Name of Person Entering Data:	OGILBR
Stamp Date:	Nov 27 2006 9:15AM
Annual Date:	Aug 3 2006 12:00AM
Date SPCC Signed:	Not reported
File Archived:	0
Fac File Scanned:	No
Date File Scanned:	Not reported

Facility Comments:	Not reported
Facility Other:	05: 06: 07: 08: 09:
Owner Name:	Qwest Communications
Owner Address:	1855 South Flatiron Court
Owner Zip:	38766
Owner Phone:	(303) 441-6159
Owner Fax:	(303) 441-6064
Receipt Date From Facility Owner / Oper:	Not reported
Name of Person Entering Data:	BAB

Tank ID:	1
Alt Tank ID:	1
Tank Status:	**POU**
Tank Capacity:	1000
Substance:	Diesel
Tank Material:	Steel
Tank Mods Desc:	None
Tank Other Material:	Not reported
Tank Repaired:	False
Tank Manual Gauge:	False
Tank Tightness:	False
Tank Inventory Control:	False
Tank ATG:	False
Tank Vapor Monitor:	False
Tank GW Monitor:	False
Tank Interstitial Dbl Walled:	False
Tank Interstitial Second Contain:	False
Tank Sir:	38766
Tank LD Other:	False
Tank LD Deferred:	False
Tank LD Not Listed:	True
Pipe Leak Detected:	False
Date of Last Tightness Test:	Not reported
Month Tracer Tight Survey:	False
Federal Regulated Tank:	True
AST:	False
Manifold:	False
Compartment:	False
Date Last Used:	1994-08-16 00:00:00
Close Date:	1994-08-16 00:00:00
Closure Status:	Tank removed from ground
Inert Material:	None

LARAMIE MAIN 740309 (Continued) **U003427916**

Site Assessment:	True
Leak Detected:	False
Pipe Material:	Bare Steel
Pipe Mod Desc:	None
Pipe Other Material:	VAULTED
Pipe Repaired:	False
Pipe Type Desc:	Safe Suction
Pipe Auto Line Leak Detection:	False
Pipe Line Tightness:	False
Pipe Vapor Monitoring:	False
Pipe GW Monitoring:	False
Pipe Interstitial Dbl Walled:	False
Pipe Interstitial Sec Contain:	False
Pipe Sir:	False
Pipe LD Other:	False
Pipe LD Deferred:	False
Pipe LD Not Listed:	True
Piping Comments:	Not reported
LD Other Methods:	Emergency Power Generator
Over Fill Installed:	False
Spill Installed:	False
Stamp Date:	1994-10-19 00:00:00
Small Delivery:	False
Tank Emer Gen:	False
Cathodically Protected: SAS	False
Cathodically Protected: ICS	False
Exterior Epoxy Coating:	False
Asphalt Coating:	False
Galvanized:	False
Double Wall Tank:	False
Interior Lining:	False
Polyethlene Tank Jacket:	False
Excavation Liner:	False
Earthen Dike with Liner:	False
Earthen Dike without Liner:	False
Concrete Dike with Liner:	False
Concrete Dike without Liner:	False
No Spill Diking:	False
Spill Ponds:	False
Spill Response:	False
CP_SAS_Date Last Tested:	Not reported
CP_ICS_Date Last Tested:	Not reported
IL Date Last Inspected:	Not reported
Is Site Contaminated:	False
Contamtd Site Priority Rank:	False
Comments:	Not reported
Substance:	Not reported

Tank ID:	2
Alt Tank ID:	2
Tank Status:	**CIU**
Tank Capacity:	560
Substance:	Diesel
Tank Material:	Steel
Tank Mods Desc:	Double-Walled
Tank Other Material:	CP tested 5/31/00; 11/13/01,

LARAMIE MAIN 740309 (Continued) **U003427916**

Tank Repaired:	False
Tank Manual Gauge:	False
Tank Tightness:	False
Tank Inventory Control:	False
Tank ATG:	True
Tank Vapor Monitor:	False
Tank GW Monitor:	False
Tank Interstitial Dbl Walled:	True
Tank Interstitial Second Contain:	False
Tank Sir:	38766
Tank LD Other:	False
Tank LD Deferred:	True
Tank LD Not Listed:	False
Pipe Leak Detected:	False
Date of Last Tightness Test:	Not reported
Month Tracer Tight Survey:	False
Federal Regulated Tank:	True
AST:	False
Manifold:	False
Compartment:	False
Date Last Used:	Not reported
Close Date:	Not reported
Closure Status:	Not reported
Inert Material:	Not reported
Site Assessment:	False
Leak Detected:	False
Pipe Material:	Fiberglass Reinforced Plastic
Pipe Mod Desc:	Double-Walled
Pipe Other Material:	Not reported
Pipe Repaired:	False
Pipe Type Desc:	Safe Suction
Pipe Auto Line Leak Detection:	False
Pipe Line Tightness:	False
Pipe Vapor Monitoring:	False
Pipe GW Monitoring:	False
Pipe Interstitial Dbl Walled:	True
Pipe Interstitial Sec Contain:	False
Pipe Sir:	False
Pipe LD Other:	False
Pipe LD Deferred:	True
Pipe LD Not Listed:	False
Piping Comments:	Not reported
LD Other Methods:	Emergency Power Generator
Over Fill Installed:	True
Spill Installed:	True
Stamp Date:	2006-11-27 09:16:00
Small Delivery:	False
Tank Emer Gen:	True
Cathodically Protected: SAS	True
Cathodically Protected: ICS	False
Exterior Epoxy Coating:	False
Asphalt Coating:	False
Galvanized:	False
Double Wall Tank:	True
Interior Lining:	False
Polyethlene Tank Jacket:	False
Excavation Liner:	False

LARAMIE MAIN 740309 (Continued) **U003427916**

Earthen Dike with Liner:	False
Earthen Dike without Liner:	False
Concrete Dike with Liner:	False
Concrete Dike without Liner:	False
No Spill Diking:	False
Spill Ponds:	False
Spill Response:	False
CP_SAS_Date Last Tested:	2006-08-03 00:00:00
CP_ICS_Date Last Tested:	Not reported
IL Date Last Inspected:	Not reported
Is Site Contaminated:	False
Contamtd Site Priority Rank:	False
Comments:	Not reported
Substance:	Not reported

WY Financial Assurance:

Facility Id:	2430
Region:	1
Alt Facility Id:	0-002430
Phone:	(303) 441-6159
Facility Desc.:	Utilities
Financial Assurance:	1
Self Insured:	0
Insurance:	1
Risk Retention Group:	0
Guarantee:	0
Surety Bond:	0
Letter Of Credit:	0
State Fund:	1
Trust Fund:	0
Fr Not Listed:	0
Comments:	Not reported
Other Finance:	05: 04-01-1993 06: NAT UNION FIRE INS CO OF PITTS 07: 08: PRM7063088 09: 200000000
Other 1:	05: 04-01-1993 06: NAT UNION FIRE INS CO OF PITTS 07: 08: PRM7063088 09: 200000000

O117 **MOUNTAIN BELL LARAMIE CENTRAL OFFICE** **RCRA NonGen / NLR** **1000321961**
SE **809 GRAND AVE** **FINDS** **WYD000776393**
< 1/8 **LARAMIE, WY**
0.083 mi.
440 ft. **Site 3 of 3 in cluster O**

Relative:
Higher

Actual:
7173 ft.

RCRA NonGen / NLR:

Date form received by agency:	08/21/1980
Facility name:	MOUNTAIN BELL LARAMIE CENTRAL OFFICE
Facility address:	809 GRAND AVE LARAMIE, WY 82070
EPA ID:	WYD000776393
Mailing address:	BROADWAY - RM 1540 DENVER, CO 80202
Contact:	LANCE PETERSON
Contact address:	1999 BROADWAY - RM 1540 DENVER, CO 80202
Contact country:	US
Contact telephone:	(303) 896-5890
Contact email:	Not reported

MOUNTAIN BELL LARAMIE CENTRAL OFFICE (Continued) **1000321961**

EPA Region: 08
Classification: Non-Generator
Description: Handler: Non-Generators do not presently generate hazardous waste

Owner/Operator Summary:
Owner/operator name: MOUNTAIN BELL TELEPHONE CO
Owner/operator address: Not reported
Not reported
Owner/operator country: Not reported
Owner/operator telephone: Not reported
Legal status: Private
Owner/Operator Type: Owner
Owner/Op start date: Not reported
Owner/Op end date: Not reported

Handler Activities Summary:
U.S. importer of hazardous waste: No
Mixed waste (haz. and radioactive): No
Recycler of hazardous waste: No
Transporter of hazardous waste: No
Treater, storer or disposer of HW: No
Underground injection activity: No
On-site burner exemption: No
Furnace exemption: No
Used oil fuel burner: No
Used oil processor: No
User oil refiner: No
Used oil fuel marketer to burner: No
Used oil Specification marketer: No
Used oil transfer facility: No
Used oil transporter: No

Violation Status: No violations found

FINDS:

Registry ID: 110007899220

Environmental Interest/Information System
RCRAInfo is a national information system that supports the Resource Conservation and Recovery Act (RCRA) program through the tracking of events and activities related to facilities that generate, transport, and treat, store, or dispose of hazardous waste. RCRAInfo allows RCRA program staff to track the notification, permit, compliance, and corrective action activities required under RCRA.

P118 **LARAMIE (CITY OF) STREET DEPARTMENT** **WY SHWF** **S108324262**
South **955 NORTH 4TH STREET** **N/A**
< 1/8 **LARAMIE, WY 82070**
0.105 mi.
552 ft. **Site 1 of 7 in cluster P**

Relative:
Lower

Actual:
7161 ft.

SHWF:
EPA Id: WYR000200352
Facility Type: Hazardous Waste Generator
Facility Status: Active

LARAMIE (CITY OF) STREET DEPARTMENT (Continued) **S108324262**

Township: Not reported
Section: Not reported
Range: Not reported
File #: Not reported

P119
South
< 1/8
0.105 mi.
552 ft.

CITY OF LARAMIE, STREET DEPARTMENT **RCRA-CESQG** **1000149815**
955 N. 4TH STREET **FINDS** **WYD033802612**
LARAMIE, WY

Site 2 of 7 in cluster P

Relative:
Lower

Actual:
7161 ft.

RCRA-CESQG:
Date form received by agency: 08/19/1987
Facility name: CITY OF LARAMIE, STREET DEPARTMENT
Facility address: 955 N. 4TH STREET
LARAMIE, WY 82070
EPA ID: WYD033802612
Mailing address: PO BOX C
LARAMIE, WY 82070
Contact: HAROLD COLBY
Contact address: PO BOX C
LARAMIE, WY 82070
Contact country: US
Contact telephone: (307) 721-5276
Contact email: Not reported
EPA Region: 08
Land type: Municipal
Classification: Conditionally Exempt Small Quantity Generator
Description: Handler: generates 100 kg or less of hazardous waste per calendar month, and accumulates 1000 kg or less of hazardous waste at any time; or generates 1 kg or less of acutely hazardous waste per calendar month, and accumulates at any time: 1 kg or less of acutely hazardous waste; or 100 kg or less of any residue or contaminated soil, waste or other debris resulting from the cleanup of a spill, into or on any land or water, of acutely hazardous waste; or generates 100 kg or less of any residue or contaminated soil, waste or other debris resulting from the cleanup of a spill, into or on any land or water, of acutely hazardous waste during any calendar month, and accumulates at any time: 1 kg or less of acutely hazardous waste; or 100 kg or less of any residue or contaminated soil, waste or other debris resulting from the cleanup of a spill, into or on any land or water, of acutely hazardous waste

Owner/Operator Summary:
Owner/operator name: CITY OF LARAMIE
Owner/operator address: PO BOX C
LARAMIE, WY 82070
Owner/operator country: Not reported
Owner/operator telephone: (307) 721-5276
Legal status: Municipal
Owner/Operator Type: Owner
Owner/Op start date: 01/01/0001
Owner/Op end date: Not reported

Handler Activities Summary:
U.S. importer of hazardous waste: No
Mixed waste (haz. and radioactive): No

CITY OF LARAMIE, STREET DEPARTMENT (Continued) **1000149815**

Recycler of hazardous waste:	No
Transporter of hazardous waste:	No
Treater, storer or disposer of HW:	No
Underground injection activity:	No
On-site burner exemption:	No
Furnace exemption:	No
Used oil fuel burner:	No
Used oil processor:	No
User oil refiner:	No
Used oil fuel marketer to burner:	No
Used oil Specification marketer:	No
Used oil transfer facility:	No
Used oil transporter:	No

Facility Has Received Notices of Violations:

Regulation violated:	Not reported
Area of violation:	Generators - General
Date violation determined:	06/01/1988
Date achieved compliance:	07/05/1988
Violation lead agency:	EPA
Enforcement action:	WRITTEN INFORMAL
Enforcement action date:	06/14/1988
Enf. disposition status:	Not reported
Enf. disp. status date:	Not reported
Enforcement lead agency:	EPA
Proposed penalty amount:	Not reported
Final penalty amount:	Not reported
Paid penalty amount:	Not reported

Evaluation Action Summary:

Evaluation date:	02/11/2010
Evaluation:	COMPLIANCE EVALUATION INSPECTION ON-SITE
Area of violation:	Not reported
Date achieved compliance:	Not reported
Evaluation lead agency:	State

Evaluation date:	06/01/1988
Evaluation:	NON-FINANCIAL RECORD REVIEW
Area of violation:	Generators - General
Date achieved compliance:	07/05/1988
Evaluation lead agency:	EPA

FINDS:

Registry ID: 110014466345

Environmental Interest/Information System

RCRAInfo is a national information system that supports the Resource Conservation and Recovery Act (RCRA) program through the tracking of events and activities related to facilities that generate, transport, and treat, store, or dispose of hazardous waste. RCRAInfo allows RCRA program staff to track the notification, permit, compliance, and corrective action activities required under RCRA.

P120 **KOTBY ENTERPRISES, INC.** **WY LTANKS** **U003427441**
South **969 NORTH THIRD STREET** **WY TANKS** **N/A**
< 1/8 **LARAMIE, WY 82070** **WY UST**
0.113 mi. **WY RGA LUST**
599 ft. **Site 3 of 7 in cluster P** **WY Financial Assurance**

Relative:
Lower

Actual:
7160 ft.

LTANKS:

Facility ID:	1055
Facility Status:	**UNRESOLVED CONTAMINATED SITE**
Priority:	430
CA:	Not reported

TANKS:

Facility Id:	0-001055
Tank Id:	1
Specification Description:	Steel - Unknown Specification
Pump Type Desc:	Gravity Feed
Date Installed:	11/15/1985
Cathodic Protection Sacrificial Anodes:	False
Cathodic Protection Impressed Current:	False
Emergency Power Generator:	False
Capacity:	550
Manual Tank Gauging:	True
Tank Tightness Testing:	False
Tank Inventory Control:	False
Tank Automatic Tank Gauging:	False
Tank Interstitial Monitoring:	False
Tank Statistical Inventory Reconciliation:	False
Tank Acoustic Sensing:	False
Tank Continuous In Tank Leak Detection System:	False
Tank Groundwater Monitoring:	False
Tank Vapor Monitoring:	False
Tank Type Id:	2
Tank Type Desc:	UST
Tank Status Desc:	Permanently Out of Use
Other Tank Leak Detection Method:	False
Ball Check Valve Overfill Device:	False
Overfill Alarm:	False
Butterfly Valve Overfill Device:	False
Exempt From Having An Overfill Device:	False
Piping Mechanical Automatic Line Leak Detector:	False
Piping Electronic Automatic Line Leak Detector:	False
Pressure Test:	False
Other Form Of Piping Leak Detection:	False
Piping Exempt From Leak Detection Requirements:	False
Piping Leak Detection Is A Type Not Listed:	True
Piping Is Bare Steel:	False
Piping Is Galvanized Steel:	True
Piping Is Fiberglass Reinforced Plastic:	False
Piping Is Copper:	False
Piping Is Flexible Plastic:	False
Piping Has A Sacrificial Anode Cp System:	False
Piping Is Double Wall:	False
Piping Is Secondarily Contained:	False
Pipe Sump Sensor:	False

UST:

KOTBY ENTERPRISES, INC. (Continued) **U003427441**

Facility:

Facility Id:	1055
Alternate Facility Id:	0-001055
Desc Of Facility Type:	Auto Dealership
Facility Notif Type:	3
Facility Phone:	(307) 721-5060
Lat/Long:	Not reported
Lat/Long (dms):	Not reported
Name In Cert Section Of The Notif Form:	Sue Hargrove
Title Of Owner Or Authorized Rep:	Office Manager
Notification Form Signed Date:	Jun 12 2006 12:00AM
Tanks Located On Indian Lands:	No
Tanks Are Owned By Indian(s):	No
Indian Tribe Or Nation Name:	Not reported
Operator Name:	Not reported
Owner Id Number:	1222
Owner Name:	Kotby Enterprises, Inc. (dba Kotby Motors)
Owner Address:	969 North Third Street
OwnerZip:	39338
Owner Phone:	(307) 721-5060
Owner Fax:	Not reported
Date Of Last Inpsection:	Not reported
Interval (years):	Not reported
Inspection Due:	Not reported
Inspector:	Not reported
Name of Person Entering Data:	LOGIN PLEASE
Stamp Date:	Aug 7 2006 10:43AM
Annual Date:	Not reported
Date SPCC Signed:	Not reported
File Archived:	0
Fac File Scanned:	No
Date File Scanned:	Not reported

Facility Comments:	Not reported
Facility Other:	Not reported

Contact:

Contact Id:	54
Alt Contact Id:	54
Last Name:	Hinze
First Name:	Bryan
Full Name:	BRYAN HINZE
Address:	PO Box 2469 221 Yellowstone Ave
Zip:	39386
Zip+4:	Not reported
Phone:	(307) 527-7575
Owner:	Yes
Operator:	No
Manager:	No
Outreach:	No
Corrective Action:	No
Fee:	No
RP:	No
Location:	No
Other:	No
Other Description:	VICE PRESIDENT
Stamp initial:	maggie endres

KOTBY ENTERPRISES, INC. (Continued) **U003427441**

Stamp Date:	7/13/2000 2:29:28 PM
Level 1:	No
Level 2:	No
Level 3:	No
Ast Installers:	No
UST Installers:	No
CP Tester:	No
Corrosion Expert:	No
Tank And Line Tester:	No

Owner Name:	Kotby Enterprises, Inc. (dba Kotby Motors)
Owner Address:	969 North Third Street
Owner Zip:	39338
Owner Phone:	(307) 721-5060
Owner Fax:	Not reported
Receipt Date From Facility Owner / Oper:	Not reported
Name of Person Entering Data:	Lee Dlug

Tank ID:	1
Alt Tank ID:	1
Tank Status:	**POU**
Tank Capacity:	550
Substance:	Used Oil
Tank Material:	Unknown
Tank Mods Desc:	None
Tank Other Material:	PAINTED ON OUTSIDE
Tank Repaired:	False
Tank Manual Gauge:	True
Tank Tightness:	False
Tank Inventory Control:	False
Tank ATG:	False
Tank Vapor Monitor:	False
Tank GW Monitor:	False
Tank Interstitial Dbl Walled:	False
Tank Interstitial Second Contain:	False
Tank Sir:	39338
Tank LD Other:	False
Tank LD Deferred:	False
Tank LD Not Listed:	False
Pipe Leak Detected:	False
Date of Last Tightness Test:	Not reported
Month Tracer Tight Survey:	False
Federal Regulated Tank:	True
AST:	False
Manifold:	False
Compartment:	False
Date Last Used:	1998-07-09 00:00:00
Close Date:	1998-07-14 00:00:00
Closure Status:	Tank removed from ground
Inert Material:	Not reported
Site Assessment:	True
Leak Detected:	True
Pipe Material:	Galvanized Steel
Pipe Mod Desc:	None
Pipe Other Material:	Not reported
Pipe Repaired:	False
Pipe Type Desc:	Gravity Feed

KOTBY ENTERPRISES, INC. (Continued) **U003427441**

Pipe Auto Line Leak Detection:	False
Pipe Line Tightness:	False
Pipe Vapor Monitoring:	False
Pipe GW Monitoring:	False
Pipe Interstitial Dbl Walled:	False
Pipe Interstitial Sec Contain:	False
Pipe Sir:	False
Pipe LD Other:	False
Pipe LD Deferred:	False
Pipe LD Not Listed:	True
Piping Comments:	Not reported
LD Other Methods:	Not reported
Over Fill Installed:	False
Spill Installed:	False
Stamp Date:	1999-04-26 15:11:00
Small Delivery:	False
Tank Emer Gen:	False
Cathodically Protected: SAS	False
Cathodically Protected: ICS	False
Exterior Epoxy Coating:	False
Asphalt Coating:	False
Galvanized:	False
Double Wall Tank:	False
Interior Lining:	False
Polyethlene Tank Jacket:	False
Excavation Liner:	False
Earthen Dike with Liner:	False
Earthen Dike without Liner:	False
Concrete Dike with Liner:	False
Concrete Dike without Liner:	False
No Spill Diking:	False
Spill Ponds:	False
Spill Response:	False
CP_SAS_Date Last Tested:	Not reported
CP_ICS_Date Last Tested:	Not reported
IL Date Last Inspected:	Not reported
Is Site Contaminated:	False
Contamtd Site Priority Rank:	False
Comments:	Not reported
Substance:	Not reported

RGA LUST:

2003	KOTBY MOTORS	969 NORTH THIRD STREET
2002	KOTBY MOTORS	969 NORTH THIRD STREET
2001	KOTBY MOTORS	969 NORTH THIRD STREET
2000	KOTBY MOTORS	969 NORTH THIRD STREET
1999	KOTBY MOTORS	969 NORTH THIRD STREET

WY Financial Assurance:

Facility Id:	1055
Region:	1
Alt Facility Id:	0-001055

KOTBY ENTERPRISES, INC. (Continued) **U003427441**

Phone:	(307) 721-5060
Facility Desc.:	Auto Dealership
Financial Assurance:	1
Self Insured:	0
Insurance:	0
Risk Retention Group:	0
Guarantee:	0
Surety Bond:	0
Letter Of Credit:	0
State Fund:	1
Trust Fund:	0
Fr Not Listed:	0
Comments:	ph
Other Finance:	05: 06: 07: 08: 09:
Other 1:	Not reported

P121 **KOTBY MOTORS** **WY SHWF** **S108324251**
South **969 NORTH 3RD STREET** **N/A**
< 1/8 **LARAMIE, WY 82070**
0.113 mi.
599 ft. **Site 4 of 7 in cluster P**

Relative:
Lower

Actual:
7160 ft.

SHWF:

EPA Id:	WYD988872685
Facility Type:	Hazardous Waste Generator
Facility Status:	Active
Township:	Not reported
Section:	Not reported
Range:	Not reported
File #:	Not reported

P122 **KOTBY MOTORS** **RCRA-CESQG** **1004804839**
South **969 NORTH 3RD ST** **FINDS** **WYD988872685**
< 1/8 **LARAMIE, WY**
0.113 mi.
599 ft. **Site 5 of 7 in cluster P**

Relative:
Lower

Actual:
7160 ft.

RCRA-CESQG:

Date form received by agency:	04/24/1992
Facility name:	KOTBY MOTORS
Facility address:	969 NORTH 3RD ST LARAMIE, WY 82070
EPA ID:	WYD988872685
Mailing address:	NORTH 3RD ST LARAMIE, WY 82070
Contact:	F.H.(SAM) KOTBY
Contact address:	969 NORTH 3RD ST LARAMIE, WY 82070
Contact country:	US
Contact telephone:	(307) 721-5060
Contact email:	Not reported
EPA Region:	08
Land type:	Private
Classification:	Conditionally Exempt Small Quantity Generator
Description:	Handler: generates 100 kg or less of hazardous waste per calendar month, and accumulates 1000 kg or less of hazardous waste at any time;

KOTBY MOTORS (Continued) **1004804839**

or generates 1 kg or less of acutely hazardous waste per calendar month, and accumulates at any time: 1 kg or less of acutely hazardous waste; or 100 kg or less of any residue or contaminated soil, waste or other debris resulting from the cleanup of a spill, into or on any land or water, of acutely hazardous waste; or generates 100 kg or less of any residue or contaminated soil, waste or other debris resulting from the cleanup of a spill, into or on any land or water, of acutely hazardous waste during any calendar month, and accumulates at any time: 1 kg or less of acutely hazardous waste; or 100 kg or less of any residue or contaminated soil, waste or other debris resulting from the cleanup of a spill, into or on any land or water, of acutely hazardous waste

Owner/Operator Summary:

Owner/operator name:	F.H. (SAM) KOTBY
Owner/operator address:	2525 SKYVIEW LARAMIE, WY 82070
Owner/operator country:	Not reported
Owner/operator telephone:	(307) 745-4236
Legal status:	Private
Owner/Operator Type:	Owner
Owner/Op start date:	Not reported
Owner/Op end date:	Not reported

Handler Activities Summary:

U.S. importer of hazardous waste:	No
Mixed waste (haz. and radioactive):	No
Recycler of hazardous waste:	No
Transporter of hazardous waste:	No
Treater, storer or disposer of HW:	No
Underground injection activity:	No
On-site burner exemption:	No
Furnace exemption:	No
Used oil fuel burner:	No
Used oil processor:	No
User oil refiner:	No
Used oil fuel marketer to burner:	No
Used oil Specification marketer:	No
Used oil transfer facility:	No
Used oil transporter:	No

Facility Has Received Notices of Violations:

Regulation violated:	SR - Chpt 12 11 (c)(iii)
Area of violation:	Used Oil - Generators
Date violation determined:	09/21/2005
Date achieved compliance:	09/21/2005
Violation lead agency:	State
Enforcement action:	Not reported
Enforcement action date:	Not reported
Enf. disposition status:	Not reported
Enf. disp. status date:	Not reported
Enforcement lead agency:	Not reported
Proposed penalty amount:	Not reported
Final penalty amount:	Not reported
Paid penalty amount:	Not reported

KOTBY MOTORS (Continued) **1004804839**

Evaluation Action Summary:

Evaluation date:	09/22/2005
Evaluation:	NON-FINANCIAL RECORD REVIEW
Area of violation:	Not reported
Date achieved compliance:	Not reported
Evaluation lead agency:	State

Evaluation date:	09/21/2005
Evaluation:	COMPLIANCE EVALUATION INSPECTION ON-SITE
Area of violation:	Used Oil - Generators
Date achieved compliance:	09/21/2005
Evaluation lead agency:	State

FINDS:

Registry ID: 110007902029

Environmental Interest/Information System
RCRAInfo is a national information system that supports the Resource Conservation and Recovery Act (RCRA) program through the tracking of events and activities related to facilities that generate, transport, and treat, store, or dispose of hazardous waste. RCRAInfo allows RCRA program staff to track the notification, permit, compliance, and corrective action activities required under RCRA.

Q123 **LARAMIE WELDING PLANT** **WY TANKS** **U001109873**
WSW **HODGEMAN AND GRAND** **WY UST** **N/A**
< 1/8 **LARAMIE, WY 82070** **WY Financial Assurance**
0.114 mi.
603 ft. **Site 1 of 3 in cluster Q**

Relative:
Lower

Actual:
7152 ft.

TANKS:

Facility Id:	0-003784
Tank Id:	1
Specification Description:	Steel - Unknown Specification
Pump Type Desc:	Not Listed
Date Installed:	Not reported
Cathodic Protection Sacrificial Anodes:	False
Cathodic Protection Impressed Current:	False
Emergency Power Generator:	False
Capacity:	5000
Manual Tank Gauging:	False
Tank Tightness Testing:	False
Tank Inventory Control:	False
Tank Automatic Tank Gauging:	False
Tank Interstitial Monitoring:	False
Tank Statistical Inventory Reconciliation:	False
Tank Acoustic Sensing:	False
Tank Continuous In Tank Leak Detection System:	False
Tank Groundwater Monitoring:	False
Tank Vapor Monitoring:	False
Tank Type Id:	2
Tank Type Desc:	UST
Tank Status Desc:	Permanently Out of Use
Other Tank Leak Detection Method:	False
Ball Check Valve Overfill Device:	False
Overfill Alarm:	False

LARAMIE WELDING PLANT (Continued) **U001109873**

Butterfly Valve Overfill Device:	False
Exempt From Having An Overfill Device:	False
Piping Mechanical Automatic Line Leak Detector:	False
Piping Electronic Automatic Line Leak Detector:	False
Pressure Test:	False
Other Form Of Piping Leak Detection:	False
Piping Exempt From Leak Detection Requirements:	False
Piping Leak Detection Is A Type Not Listed:	True
Piping Is Bare Steel:	False
Piping Is Galvanized Steel:	False
Piping Is Fiberglass Reinforced Plastic:	False
Piping Is Copper:	False
Piping Is Flexible Plastic:	False
Piping Has A Sacrificial Anode Cp System:	False
Piping Is Double Wall:	False
Piping Is Secondarily Contained:	False
Pipe Sump Sensor:	False

UST:

Facility:

Facility Id:	3784
Alternate Facility Id:	0-003784
Desc Of Facility Type:	Railroad
Facility Notif Type:	3
Facility Phone:	Not reported
Lat/Long:	411838 / 1051824
Lat/Long (dms):	41 18 38 / 105 18 24
Name In Cert Section Of The Notif Form:	Norm Siler
Title Of Owner Or Authorized Rep:	Mgr Environ Site Remediation
Notification Form Signed Date:	Jun 24 2003 12:00AM
Tanks Located On Indian Lands:	41 18 38 / 105 18 24
Tanks Are Owned By Indian(s):	41 18 38 / 105 18 24
Indian Tribe Or Nation Name:	Not reported
Operator Name:	41 18 38 / 105 18 24
Owner Id Number:	2143
Owner Name:	Union Pacific Railroad
Owner Address:	1400 Douglas Street Stop 1030
OwnerZip:	57501
Owner Phone:	(402) 544-6572
Owner Fax:	Not reported
Date Of Last Inpsection:	Not reported
Interval (years):	Not reported
Inspection Due:	Not reported
Inspector:	Not reported
Name of Person Entering Data:	Barb Barnes
Stamp Date:	Jul 1 2003 10:38AM
Annual Date:	Not reported
Date SPCC Signed:	Not reported
File Archived:	0
Fac File Scanned:	No
Date File Scanned:	Not reported

Facility Comments:	Not reported
Facility Other:	Not reported
Owner Name:	Union Pacific Railroad
Owner Address:	1400 Douglas Street Stop 1030

LARAMIE WELDING PLANT (Continued) **U001109873**

Owner Zip:	57501	
Owner Phone:	(402) 544-6572	
Owner Fax:	Not reported	
Receipt Date From Facility Owner / Oper:		Not reported
Name of Person Entering Data:	JEN	

Tank ID:	1
Alt Tank ID:	1
Tank Status:	**POU**
Tank Capacity:	5000
Substance:	Used Oil
Tank Material:	Unknown
Tank Mods Desc:	None
Tank Other Material:	Not reported
Tank Repaired:	False
Tank Manual Gauge:	False
Tank Tightness:	False
Tank Inventory Control:	False
Tank ATG:	False
Tank Vapor Monitor:	False
Tank GW Monitor:	False
Tank Interstitial Dbl Walled:	False
Tank Interstitial Second Contain:	False
Tank Sir:	57501
Tank LD Other:	False
Tank LD Deferred:	False
Tank LD Not Listed:	True
Pipe Leak Detected:	False
Date of Last Tightness Test:	Not reported
Month Tracer Tight Survey:	False
Federal Regulated Tank:	True
AST:	False
Manifold:	False
Compartment:	False
Date Last Used:	1990-08-12 00:00:00
Close Date:	1991-12-12 00:00:00
Closure Status:	Tank removed from ground
Inert Material:	None
Site Assessment:	True
Leak Detected:	True
Pipe Material:	Unknown
Pipe Mod Desc:	None
Pipe Other Material:	Not reported
Pipe Repaired:	False
Pipe Type Desc:	Not Listed
Pipe Auto Line Leak Detection:	False
Pipe Line Tightness:	False
Pipe Vapor Monitoring:	False
Pipe GW Monitoring:	False
Pipe Interstitial Dbl Walled:	False
Pipe Interstitial Sec Contain:	False
Pipe Sir:	False
Pipe LD Other:	False
Pipe LD Deferred:	False
Pipe LD Not Listed:	True
Piping Comments:	Not reported
LD Other Methods:	Not reported

LARAMIE WELDING PLANT (Continued) **U001109873**

Over Fill Installed:	False
Spill Installed:	False
Stamp Date:	1992-10-14 00:00:00
Small Delivery:	False
Tank Emer Gen:	False
Cathodically Protected: SAS	False
Cathodically Protected: ICS	False
Exterior Epoxy Coating:	False
Asphalt Coating:	False
Galvanized:	False
Double Wall Tank:	False
Interior Lining:	False
Polyethlene Tank Jacket:	False
Excavation Liner:	False
Earthen Dike with Liner:	False
Earthen Dike without Liner:	False
Concrete Dike with Liner:	False
Concrete Dike without Liner:	False
No Spill Diking:	False
Spill Ponds:	False
Spill Response:	False
CP_SAS_Date Last Tested:	Not reported
CP_ICS_Date Last Tested:	Not reported
IL Date Last Inspected:	Not reported
Is Site Contaminated:	False
Contamtd Site Priority Rank:	False
Comments:	Not reported
Substance:	Not reported

WY Financial Assurance:

Facility Id:	3784
Region:	1
Alt Facility Id:	0-003784
Phone:	Not reported
Facility Desc.:	Railroad
Financial Assurance:	1
Self Insured:	1
Insurance:	0
Risk Retention Group:	0
Guarantee:	0
Surety Bond:	0
Letter Of Credit:	0
State Fund:	0
Trust Fund:	0
Fr Not Listed:	0
Comments:	Not reported
Other Finance:	05: 04-30-1993 06: 07: 08: 09: 200000000
Other 1:	05: 04-30-1993 06: 07: 08: 09: 200000000

Q124
WSW
< 1/8
0.116 mi.
613 ft.

LARAMIE WELDING PLANT
HODGEMAN AND GRAND
LARAMIE, WY

WY LTANKS **S106094411**
N/A

Site 2 of 3 in cluster Q

Relative:
Lower

Actual:
7152 ft.

LTANKS:

Facility ID:	3784
Facility Status:	**RESOLVED CONTAMINATED SITE**
Priority:	Not reported
CA:	Not reported

P125
South
< 1/8
0.123 mi.
651 ft.

CITY OF LARAMIE STREETS DIVISION
985 N. 4TH STREET
LARAMIE, WY 82070

WY SHWF **S110610516**
N/A

Site 6 of 7 in cluster P

Relative:
Lower

Actual:
7160 ft.

SHWF:

EPA Id:	WYD033802612
Facility Type:	Hazardous Waste Generator
Facility Status:	Active
Township:	Not reported
Section:	Not reported
Range:	Not reported
File #:	Not reported

126
West
1/8-1/4
0.132 mi.
696 ft.

SPIEGELBERT LUMBER AND BUILDING COMPANY
259 WEST FREMONT STREET
LARAMIE, WY 82070

WY TANKS **U003428547**
WY UST **N/A**
WY Financial Assurance

Relative:
Lower

Actual:
7150 ft.

TANKS:

Facility Id:	0-000431
Tank Id:	1
Specification Description:	Steel - Unknown Specification
Pump Type Desc:	Not Listed
Date Installed:	08/25/1954
Cathodic Protection Sacrificial Anodes:	False
Cathodic Protection Impressed Current:	False
Emergency Power Generator:	False
Capacity:	1000
Manual Tank Gauging:	False
Tank Tightness Testing:	False
Tank Inventory Control:	False
Tank Automatic Tank Gauging:	False
Tank Interstitial Monitoring:	False
Tank Statistical Inventory Reconciliation:	False
Tank Acoustic Sensing:	False
Tank Continuous In Tank Leak Detection System:	False
Tank Groundwater Monitoring:	False
Tank Vapor Monitoring:	False
Tank Type Id:	2
Tank Type Desc:	UST
Tank Status Desc:	Permanently Out of Use
Other Tank Leak Detection Method:	False
Ball Check Valve Overfill Device:	False

SPIEGELBERT LUMBER AND BUILDING COMPANY (Continued) **U003428547**

Overfill Alarm:	False
Butterfly Valve Overfill Device:	False
Exempt From Having An Overfill Device:	False
Piping Mechanical Automatic Line Leak Detector:	False
Piping Electronic Automatic Line Leak Detector:	False
Pressure Test:	False
Other Form Of Piping Leak Detection:	False
Piping Exempt From Leak Detection Requirements:	False
Piping Leak Detection Is A Type Not Listed:	True
Piping Is Bare Steel:	False
Piping Is Galvanized Steel:	True
Piping Is Fiberglass Reinforced Plastic:	False
Piping Is Copper:	False
Piping Is Flexible Plastic:	False
Piping Has A Sacrificial Anode Cp System:	False
Piping Is Double Wall:	False
Piping Is Secondarily Contained:	False
Pipe Sump Sensor:	False

Facility Id:	0-000431
Tank Id:	2
Specification Description:	Steel - Unknown Specification
Pump Type Desc:	Not Listed
Date Installed:	08/25/1954
Cathodic Protection Sacrificial Anodes:	False
Cathodic Protection Impressed Current:	False
Emergency Power Generator:	False
Capacity:	500
Manual Tank Gauging:	False
Tank Tightness Testing:	False
Tank Inventory Control:	False
Tank Automatic Tank Gauging:	False
Tank Interstitial Monitoring:	False
Tank Statistical Inventory Reconciliation:	False
Tank Acoustic Sensing:	False
Tank Continuous In Tank Leak Detection System:	False
Tank Groundwater Monitoring:	False
Tank Vapor Monitoring:	False
Tank Type Id:	2
Tank Type Desc:	UST
Tank Status Desc:	Permanently Out of Use
Other Tank Leak Detection Method:	False
Ball Check Valve Overfill Device:	False
Overfill Alarm:	False
Butterfly Valve Overfill Device:	False
Exempt From Having An Overfill Device:	False
Piping Mechanical Automatic Line Leak Detector:	False
Piping Electronic Automatic Line Leak Detector:	False
Pressure Test:	False
Other Form Of Piping Leak Detection:	False
Piping Exempt From Leak Detection Requirements:	False
Piping Leak Detection Is A Type Not Listed:	True
Piping Is Bare Steel:	False
Piping Is Galvanized Steel:	True
Piping Is Fiberglass Reinforced Plastic:	False
Piping Is Copper:	False
Piping Is Flexible Plastic:	False

SPIEGELBERT LUMBER AND BUILDING COMPANY (Continued) **U003428547**

Piping Has A Sacrificial Anode Cp System:	False
Piping Is Double Wall:	False
Piping Is Secondarily Contained:	False
Pipe Sump Sensor:	False

UST:

Facility:

Facility Id:	431
Alternate Facility Id:	0-000431
Desc Of Facility Type:	Not Listed
Facility Notif Type:	3
Facility Phone:	Not reported
Lat/Long:	Not reported
Lat/Long (dms):	Not reported
Name In Cert Section Of The Notif Form:	Janet Prahl
Title Of Owner Or Authorized Rep:	Bookkeeper
Notification Form Signed Date:	Aug 24 1989 12:00AM
Tanks Located On Indian Lands:	No
Tanks Are Owned By Indian(s):	No
Indian Tribe Or Nation Name:	Not reported
Operator Name:	Not reported
Owner Id Number:	1934
Owner Name:	Spiegelberg Lumber and Building Co.
Owner Address:	259 West Fremont Street
OwnerZip:	39338
Owner Phone:	( ) 742-6651
Owner Fax:	Not reported
Date Of Last Inpsection:	Not reported
Interval (years):	Not reported
Inspection Due:	Not reported
Inspector:	Not reported
Name of Person Entering Data:	Not reported
Stamp Date:	Not reported
Annual Date:	Not reported
Date SPCC Signed:	Not reported
File Archived:	0
Fac File Scanned:	No
Date File Scanned:	Not reported

Facility Comments:	Not reported
Facility Other:	Not reported
Owner Name:	Spiegelberg Lumber and Building Co.
Owner Address:	259 West Fremont Street
Owner Zip:	39338
Owner Phone:	( ) 742-6651
Owner Fax:	Not reported
Receipt Date From Facility Owner / Oper:	Not reported
Name of Person Entering Data:	Not reported

Tank ID:	1
Alt Tank ID:	1
Tank Status:	**POU**
Tank Capacity:	1000
Substance:	Gasoline
Tank Material:	Steel
Tank Mods Desc:	Lined Interior

SPIEGELBERT LUMBER AND BUILDING COMPANY (Continued) **U003428547**

Tank Other Material:	Not reported
Tank Repaired:	False
Tank Manual Gauge:	False
Tank Tightness:	False
Tank Inventory Control:	False
Tank ATG:	False
Tank Vapor Monitor:	False
Tank GW Monitor:	False
Tank Interstitial Dbl Walled:	False
Tank Interstitial Second Contain:	False
Tank Sir:	39338
Tank LD Other:	False
Tank LD Deferred:	False
Tank LD Not Listed:	True
Pipe Leak Detected:	False
Date of Last Tightness Test:	Not reported
Month Tracer Tight Survey:	False
Federal Regulated Tank:	True
AST:	False
Manifold:	False
Compartment:	False
Date Last Used:	1988-11-01 00:00:00
Close Date:	Not reported
Closure Status:	Tank removed from ground
Inert Material:	None
Site Assessment:	False
Leak Detected:	False
Pipe Material:	Galvanized Steel
Pipe Mod Desc:	None
Pipe Other Material:	Not reported
Pipe Repaired:	False
Pipe Type Desc:	Not Listed
Pipe Auto Line Leak Detection:	False
Pipe Line Tightness:	False
Pipe Vapor Monitoring:	False
Pipe GW Monitoring:	False
Pipe Interstitial Dbl Walled:	False
Pipe Interstitial Sec Contain:	False
Pipe Sir:	False
Pipe LD Other:	False
Pipe LD Deferred:	False
Pipe LD Not Listed:	True
Piping Comments:	Not reported
LD Other Methods:	Not reported
Over Fill Installed:	False
Spill Installed:	False
Stamp Date:	Not reported
Small Delivery:	False
Tank Emer Gen:	False
Cathodically Protected: SAS	False
Cathodically Protected: ICS	False
Exterior Epoxy Coating:	False
Asphalt Coating:	False
Galvanized:	False
Double Wall Tank:	False
Interior Lining:	True
Polyethlene Tank Jacket:	False

SPIEGELBERT LUMBER AND BUILDING COMPANY (Continued) **U003428547**

Excavation Liner:	False
Earthen Dike with Liner:	False
Earthen Dike without Liner:	False
Concrete Dike with Liner:	False
Concrete Dike without Liner:	False
No Spill Diking:	False
Spill Ponds:	False
Spill Response:	False
CP_SAS_Date Last Tested:	Not reported
CP_ICS_Date Last Tested:	Not reported
IL Date Last Inspected:	Not reported
Is Site Contaminated:	False
Contamtd Site Priority Rank:	False
Comments:	Not reported
Substance:	Not reported

Tank ID:	2
Alt Tank ID:	2
Tank Status:	**POU**
Tank Capacity:	500
Substance:	Gasoline
Tank Material:	Steel
Tank Mods Desc:	Lined Interior
Tank Other Material:	Not reported
Tank Repaired:	False
Tank Manual Gauge:	False
Tank Tightness:	False
Tank Inventory Control:	False
Tank ATG:	False
Tank Vapor Monitor:	False
Tank GW Monitor:	False
Tank Interstitial Dbl Walled:	False
Tank Interstitial Second Contain:	False
Tank Sir:	39338
Tank LD Other:	False
Tank LD Deferred:	False
Tank LD Not Listed:	True
Pipe Leak Detected:	False
Date of Last Tightness Test:	Not reported
Month Tracer Tight Survey:	False
Federal Regulated Tank:	True
AST:	False
Manifold:	False
Compartment:	False
Date Last Used:	1988-11-01 00:00:00
Close Date:	Not reported
Closure Status:	Tank removed from ground
Inert Material:	None
Site Assessment:	False
Leak Detected:	False
Pipe Material:	Galvanized Steel
Pipe Mod Desc:	None
Pipe Other Material:	Not reported
Pipe Repaired:	False
Pipe Type Desc:	Not Listed
Pipe Auto Line Leak Detection:	False

SPIEGELBERT LUMBER AND BUILDING COMPANY (Continued) **U003428547**

Pipe Line Tightness:	False
Pipe Vapor Monitoring:	False
Pipe GW Monitoring:	False
Pipe Interstitial Dbl Walled:	False
Pipe Interstitial Sec Contain:	False
Pipe Sir:	False
Pipe LD Other:	False
Pipe LD Deferred:	False
Pipe LD Not Listed:	True
Piping Comments:	Not reported
LD Other Methods:	Not reported
Over Fill Installed:	False
Spill Installed:	False
Stamp Date:	Not reported
Small Delivery:	False
Tank Emer Gen:	False
Cathodically Protected: SAS	False
Cathodically Protected: ICS	False
Exterior Epoxy Coating:	False
Asphalt Coating:	False
Galvanized:	False
Double Wall Tank:	False
Interior Lining:	True
Polyethlene Tank Jacket:	False
Excavation Liner:	False
Earthen Dike with Liner:	False
Earthen Dike without Liner:	False
Concrete Dike with Liner:	False
Concrete Dike without Liner:	False
No Spill Diking:	False
Spill Ponds:	False
Spill Response:	False
CP_SAS_Date Last Tested:	Not reported
CP_ICS_Date Last Tested:	Not reported
IL Date Last Inspected:	Not reported
Is Site Contaminated:	False
Contamtd Site Priority Rank:	False
Comments:	Not reported
Substance:	Not reported

WY Financial Assurance:

Facility Id:	431
Region:	1
Alt Facility Id:	0-000431
Phone:	Not reported
Facility Desc.:	Not Listed
Financial Assurance:	0
Self Insured:	0
Insurance:	0
Risk Retention Group:	0
Guarantee:	0
Surety Bond:	0
Letter Of Credit:	0
State Fund:	0
Trust Fund:	0
Fr Not Listed:	0
Comments:	Not reported

SPIEGELBERT LUMBER AND BUILDING COMPANY (Continued) **U003428547**

Other Finance: 05: 06: 07: 08: 09:
Other 1: Not reported

R127
ENE
1/8-1/4
0.143 mi.
756 ft.

WESTERN RESEARCH INSTITUTE/UWYRC **WY SHWF** **S108324958**
9TH & LEWIS STREET **N/A**
LARAMIE, WY 82071

Site 1 of 2 in cluster R

Relative:
Higher

Actual:
7165 ft.

SHWF:
EPA Id: WYD108490236
Facility Type: Hazardous Waste Generator
Facility Status: Active
Township: Not reported
Section: Not reported
Range: Not reported
File #: Not reported

R128
ENE
1/8-1/4
0.144 mi.
760 ft.

WESTERN RESEARCH INSTITUTE/UWYRC **CERC-NFRAP** **1000402805**
9TH AND LEWIS STREETS **RCRA-CESQG** **WYD108490236**
LARAMIE, WY 82071 **FINDS**

Site 2 of 2 in cluster R

Relative:
Higher

Actual:
7165 ft.

CERC-NFRAP:
Site ID: 0800804
Federal Facility: Not a Federal Facility
NPL Status: Not on the NPL
Non NPL Status: NFRAP-Site does not qualify for the NPL based on existing information

CERCLIS-NFRAP Site Contact Details:
Contact Sequence ID: 13118186.00000
Person ID: 13002699.00000

CERCLIS-NFRAP Site Alias Name(s):
Alias Name: LARAMIE ENERGY TECH. CENTER
Alias Address: 9TH AND LEWIS STREETS
LARAMIE, WY 82071

CERCLIS-NFRAP Assessment History:
Action: DISCOVERY
Date Started: / /
Date Completed: 08/01/80
Priority Level: Not reported

Action: ARCHIVE SITE
Date Started: / /
Date Completed: 12/01/84
Priority Level: Not reported

Action: PRELIMINARY ASSESSMENT
Date Started: / /
Date Completed: 12/01/84
Priority Level: NFRAP-Site does not qualify for the NPL based on existing information

WESTERN RESEARCH INSTITUTE/UWYRC (Continued) **1000402805**

RCRA-CESQG:

Date form received by agency:	04/03/2008
Facility name:	WESTERN RESEARCH INSTITUTE/UWYRC
Facility address:	9TH AND LEWIS STREETS LARAMIE, WY 82071
EPA ID:	WYD108490236
Mailing address:	BOX 3395 UNIVERSITY STATION LARAMIE, WY 82071
Contact:	L.C. MERCHANT
Contact address:	BOX 3395 UNIVERSITY STATION LARAMIE, WY 82071
Contact country:	US
Contact telephone:	(307) 721-2203
Contact email:	Not reported
EPA Region:	08
Land type:	Facility is not located on Indian land. Additional information is not known.
Classification:	Conditionally Exempt Small Quantity Generator
Description:	Handler: generates 100 kg or less of hazardous waste per calendar month, and accumulates 1000 kg or less of hazardous waste at any time; or generates 1 kg or less of acutely hazardous waste per calendar month, and accumulates at any time: 1 kg or less of acutely hazardous waste; or 100 kg or less of any residue or contaminated soil, waste or other debris resulting from the cleanup of a spill, into or on any land or water, of acutely hazardous waste; or generates 100 kg or less of any residue or contaminated soil, waste or other debris resulting from the cleanup of a spill, into or on any land or water, of acutely hazardous waste during any calendar month, and accumulates at any time: 1 kg or less of acutely hazardous waste; or 100 kg or less of any residue or contaminated soil, waste or other debris resulting from the cleanup of a spill, into or on any land or water, of acutely hazardous waste

Owner/Operator Summary:

Owner/operator name:	UNIVERSITY OF WYOMING RESEARCH CORP
Owner/operator address:	BOX 3395 UNIVERSITY STATION LARAMIE, WY 82071
Owner/operator country:	Not reported
Owner/operator telephone:	(307) 721-2251
Legal status:	State
Owner/Operator Type:	Owner
Owner/Op start date:	Not reported
Owner/Op end date:	Not reported
Owner/operator name:	US DEPARTMENT OF ENERGY
Owner/operator address:	BOX 3395 UNIVERSITY STATION WY
Owner/operator country:	Not reported
Owner/operator telephone:	(307) 721-2251
Legal status:	State
Owner/Operator Type:	Operator
Owner/Op start date:	Not reported
Owner/Op end date:	Not reported

Handler Activities Summary:

U.S. importer of hazardous waste:	No
Mixed waste (haz. and radioactive):	No

WESTERN RESEARCH INSTITUTE/UWYRC (Continued) **1000402805**

Recycler of hazardous waste: No
Transporter of hazardous waste: No
Treater, storer or disposer of HW: No
Underground injection activity: No
On-site burner exemption: No
Furnace exemption: No
Used oil fuel burner: No
Used oil processor: No
User oil refiner: No
Used oil fuel marketer to burner: No
Used oil Specification marketer: No
Used oil transfer facility: No
Used oil transporter: No

Historical Generators:
Date form received by agency: 08/04/1980
Facility name: WESTERN RESEARCH INSTITUTE/UWYRC
Classification: Small Quantity Generator

Facility Has Received Notices of Violations:
Regulation violated: SR - Chpt 2, sec (d)(vi)(I)-(VII)
Area of violation: Generators - Records/Reporting
Date violation determined: 04/11/1996
Date achieved compliance: 07/02/1996
Violation lead agency: State
Enforcement action: WRITTEN INFORMAL
Enforcement action date: 06/20/1996
Enf. disposition status: Not reported
Enf. disp. status date: Not reported
Enforcement lead agency: State
Proposed penalty amount: Not reported
Final penalty amount: Not reported
Paid penalty amount: Not reported

Regulation violated: SR - chpt 2, sec (d)(vi)(I)(VII)
Area of violation: Generators - Records/Reporting
Date violation determined: 04/11/1996
Date achieved compliance: 07/02/1996
Violation lead agency: State
Enforcement action: Not reported
Enforcement action date: Not reported
Enf. disposition status: Not reported
Enf. disp. status date: Not reported
Enforcement lead agency: Not reported
Proposed penalty amount: Not reported
Final penalty amount: Not reported
Paid penalty amount: Not reported

Regulation violated: SR - chpt 2, sec(d)(vi)(I)-(VII)
Area of violation: Generators - Records/Reporting
Date violation determined: 04/11/1996
Date achieved compliance: 07/02/1996
Violation lead agency: State
Enforcement action: Not reported
Enforcement action date: Not reported
Enf. disposition status: Not reported

WESTERN RESEARCH INSTITUTE/UWYRC (Continued) **1000402805**

Enf. disp. status date: Not reported
Enforcement lead agency: Not reported
Proposed penalty amount: Not reported
Final penalty amount: Not reported
Paid penalty amount: Not reported

Regulation violated: Not reported
Area of violation: Generators - General
Date violation determined: 05/09/1989
Date achieved compliance: 03/15/1990
Violation lead agency: EPA
Enforcement action: FINAL 3008(A) COMPLIANCE ORDER
Enforcement action date: 02/13/1990
Enf. disposition status: Not reported
Enf. disp. status date: Not reported
Enforcement lead agency: EPA
Proposed penalty amount: 3375
Final penalty amount: 3375
Paid penalty amount: Not reported

Regulation violated: Not reported
Area of violation: LDR - General
Date violation determined: 05/09/1989
Date achieved compliance: 03/15/1990
Violation lead agency: EPA
Enforcement action: FINAL 3008(A) COMPLIANCE ORDER
Enforcement action date: 02/13/1990
Enf. disposition status: Not reported
Enf. disp. status date: Not reported
Enforcement lead agency: EPA
Proposed penalty amount: 3375
Final penalty amount: 3375
Paid penalty amount: Not reported

Regulation violated: Not reported
Area of violation: LDR - General
Date violation determined: 05/09/1989
Date achieved compliance: 03/15/1990
Violation lead agency: EPA
Enforcement action: INITIAL 3008(A) COMPLIANCE
Enforcement action date: 09/11/1989
Enf. disposition status: Not reported
Enf. disp. status date: Not reported
Enforcement lead agency: EPA
Proposed penalty amount: 3375
Final penalty amount: 3375
Paid penalty amount: Not reported

Evaluation Action Summary:
Evaluation date: 03/15/2012
Evaluation: COMPLIANCE EVALUATION INSPECTION ON-SITE
Area of violation: Not reported
Date achieved compliance: Not reported
Evaluation lead agency: EPA

Evaluation date: 03/26/2007
Evaluation: COMPLIANCE EVALUATION INSPECTION ON-SITE

WESTERN RESEARCH INSTITUTE/UWYRC (Continued) **1000402805**

Area of violation: Not reported
Date achieved compliance: Not reported
Evaluation lead agency: EPA-Initiated Oversight/Observation/Training Actions

Evaluation date: 03/26/2007
Evaluation: COMPLIANCE EVALUATION INSPECTION ON-SITE
Area of violation: Not reported
Date achieved compliance: Not reported
Evaluation lead agency: State

Evaluation date: 04/01/1996
Evaluation: NON-FINANCIAL RECORD REVIEW
Area of violation: Generators - Records/Reporting
Date achieved compliance: 07/02/1996
Evaluation lead agency: State

Evaluation date: 05/06/1992
Evaluation: COMPLIANCE EVALUATION INSPECTION ON-SITE
Area of violation: Not reported
Date achieved compliance: Not reported
Evaluation lead agency: EPA

Evaluation date: 05/09/1989
Evaluation: FOCUSED COMPLIANCE INSPECTION
Area of violation: Generators - General
Date achieved compliance: 03/15/1990
Evaluation lead agency: EPA

Evaluation date: 05/09/1989
Evaluation: FOCUSED COMPLIANCE INSPECTION
Area of violation: LDR - General
Date achieved compliance: 03/15/1990
Evaluation lead agency: EPA

Evaluation date: 09/19/1986
Evaluation: COMPLIANCE EVALUATION INSPECTION ON-SITE
Area of violation: Not reported
Date achieved compliance: Not reported
Evaluation lead agency: EPA

FINDS:

Registry ID: 110007900272

Environmental Interest/Information System

RCRAInfo is a national information system that supports the Resource Conservation and Recovery Act (RCRA) program through the tracking of events and activities related to facilities that generate, transport, and treat, store, or dispose of hazardous waste. RCRAInfo allows RCRA program staff to track the notification, permit, compliance, and corrective action activities required under RCRA.

ICIS (Integrated Compliance Information System) is the Integrated Compliance Information System and provides a database that, when complete, will contain integrated Enforcement and Compliance information across most of EPA's programs. The vision for ICIS is to replace EPA's independent databases that contain Enforcement data with a single repository for that information. Currently, ICIS contains all

WESTERN RESEARCH INSTITUTE/UWYRC (Continued) **1000402805**

Federal Administrative and Judicial enforcement actions. This information is maintained in ICIS by EPA in the Regional offices and it Headquarters. A future release of ICIS will replace the Permit Compliance System (PCS) which supports the NPDES and will integrate that information with Federal actions already in the system. ICIS also has the capability to track other activities occurring in the Region that support Compliance and Enforcement programs. These include; Incident Tracking, Compliance Assistance, and Compliance Monitoring.

S129 **LARAMIE FORMER YTTRIUM PLANT 58.162** **WY SWF/LF** **S111462039**
NW **971 NORTH CEDAR** **WY VCP** **N/A**
1/8-1/4 **LARAMIE, WY 82070** **WY BROWNFIELDS**
0.145 mi.
765 ft. **Site 1 of 3 in cluster S**

Relative:
Lower

Actual:
7140 ft.

SWF/LF:

Facility Id:	3910
Facility Type:	VRP Brownfield
EPA Id:	Not reported
Section:	29
Township:	T16N
Range:	R73W
Facility Status:	Proposed

VCP:

Date Accepted:	2/23/12
Prelim Remediation Agreement:	5/21/13
Remediation Agreement:	Not reported
Type Of Site:	Brownfiel
Site Num:	2162
Institutional Control:	No
Volunteer:	Laramie Rivers Conservation District
Liability:	Not reported
VRP Closure Date:	Not reported
VRP Project Manager:	Al Thompson

BROWNFIELDS:

Site Num:	2162
Facility Type:	Brownfiel
Site Status:	Open
Institutional Control:	No
Volunteer:	Laramie Rivers Conservation District
VRP Acceptance Date:	2/23/12
VRP Closure Date:	Not reported
PRA Date:	5/21/13
RA Date:	Not reported
Liability:	Not reported
VRP Project Manager:	Al Thompson

S130
NW
1/8-1/4
0.145 mi.
765 ft.

EPA CLEANUP - YTTRIUM PROCESSING PLANT
CORNER OF CEDAR & CURTIS
LARAMIE, WY 82070

Site 2 of 3 in cluster S

WY SWF/LF | **S108248526**
N/A

Relative:
Lower

Actual:
7140 ft.

SWF/LF:

Facility Id:	1851
Facility Type:	Old Site Cleanup (63.xxx series)
EPA Id:	WYD982587461
Section:	Not reported
Township:	Not reported
Range:	Not reported
Facility Status:	Active

S131
NW
1/8-1/4
0.145 mi.
765 ft.

YTTRIUM PROCESSING PLANT
NO. CEDAR ST.
LARAMIE, WY 82070

Site 3 of 3 in cluster S

CERC-NFRAP | **1003877647**
WYD980952030

Relative:
Lower

Actual:
7140 ft.

CERC-NFRAP:

Site ID:	0800832
Federal Facility:	Not a Federal Facility
NPL Status:	Not on the NPL
Non NPL Status:	NFRAP-Site does not qualify for the NPL based on existing information

CERCLIS-NFRAP Site Contact Details:

Contact Sequence ID:	13118148.00000
Person ID:	13002699.00000

CERCLIS-NFRAP Assessment History:

Action:	NON-NATIONAL PRIORITIES LIST POTENTIALLY RESPONSIBLE PARTY SEARCH
Date Started:	02/01/89
Date Completed:	03/01/89
Priority Level:	Search Complete, Viable PRPs
Action:	PRELIMINARY ASSESSMENT
Date Started:	/ /
Date Completed:	10/01/84
Priority Level:	Low priority for further assessment
Action:	DISCOVERY
Date Started:	/ /
Date Completed:	10/01/84
Priority Level:	Not reported
Action:	SITE INSPECTION
Date Started:	/ /
Date Completed:	09/01/85
Priority Level:	NFRAP-Site does not qualify for the NPL based on existing information
Action:	REMOVAL
Date Started:	05/26/89
Date Completed:	08/04/89
Priority Level:	Cleaned up
Action:	ISSUE REQUEST LETTERS (104E)
Date Started:	/ /

YTTRIUM PROCESSING PLANT (Continued) **1003877647**

Date Completed: 12/04/91
Priority Level: Not reported

Action: Public Notice Published
Date Started: / /
Date Completed: 07/05/89
Priority Level: Not reported

Action: ISSUE REQUEST LETTERS (104E)
Date Started: / /
Date Completed: 09/09/91
Priority Level: Not reported

Action: ARCHIVE SITE
Date Started: / /
Date Completed: 10/10/96
Priority Level: Not reported

Action: ISSUE REQUEST LETTERS (104E)
Date Started: / /
Date Completed: 09/13/91
Priority Level: Not reported

Action: ISSUE REQUEST LETTERS (104E)
Date Started: / /
Date Completed: 11/14/91
Priority Level: Not reported

Action: Notice Letters Issued
Date Started: / /
Date Completed: 03/15/89
Priority Level: Not reported

Action: NON-NATIONAL PRIORITIES LIST POTENTIALLY RESPONSIBLE PARTY SEARCH
Date Started: 10/28/88
Date Completed: 11/17/88
Priority Level: Search Complete, Viable PRPs

Action: ISSUE REQUEST LETTERS (104E)
Date Started: / /
Date Completed: 08/21/92
Priority Level: Not reported

Action: ISSUE REQUEST LETTERS (104E)
Date Started: / /
Date Completed: 11/22/91
Priority Level: Not reported

Action: COST RECOVERY NEGOTIATIONS
Date Started: 05/05/92
Date Completed: 02/23/93
Priority Level: Not reported

Action: ADMINISTRATIVE ORDER ON CONSENT
Date Started: / /
Date Completed: 02/23/93
Priority Level: Not reported

YTTRIUM PROCESSING PLANT (Continued) **1003877647**

Action: ISSUE REQUEST LETTERS (104E)
Date Started: / /
Date Completed: 03/24/92
Priority Level: Not reported

Action: ADMINISTRATIVE RECORDS
Date Started: 06/26/89
Date Completed: 12/26/89
Priority Level: Admin Record Compiled for a Removal Event

Action: NON-NATIONAL PRIORITIES LIST POTENTIALLY RESPONSIBLE PARTY SEARCH
Date Started: 08/20/91
Date Completed: 01/27/92
Priority Level: Search Complete, Viable PRPs

Action: ISSUE REQUEST LETTERS (104E)
Date Started: / /
Date Completed: 01/27/92
Priority Level: Not reported

Action: ISSUE REQUEST LETTERS (104E)
Date Started: / /
Date Completed: 10/31/91
Priority Level: Not reported

T132 **EDR US Hist Auto Stat** **1015130594**
SSW **1020 S 2ND ST** **N/A**
1/8-1/4 **LARAMIE, WY 82070**
0.148 mi.
781 ft. **Site 1 of 3 in cluster T**

Relative:
Lower

Actual:
7160 ft.

EDR Historical Auto Stations:

Name: SHORTYS BODY SHOP
Year: 1999
Address: 1020 S 2ND ST

Name: SHORTYS BODY SHOP
Year: 2000
Address: 1020 S 2ND ST

Name: SHORTYS BODY SHOP
Year: 2001
Address: 1020 S 2ND ST

Name: SHORTYS BODY SHOP
Year: 2002
Address: 1020 S 2ND ST

Name: SHORTYS BODY SHOP
Year: 2003
Address: 1020 S 2ND ST

133
NNE
1/8-1/4
0.150 mi.
792 ft.

911 REYNOLDS ST
LARAMIE, WY 82072

EDR US Hist Cleaners **1015105341**
N/A

Relative:
Lower

Actual:
7154 ft.

EDR Historical Cleaners:

Name:	WESTERN CARPET CLEANING
Year:	2012
Address:	911 REYNOLDS ST

P134
South
1/8-1/4
0.172 mi.
907 ft.

CHEVRON 71211
1059 NORTH THIRD STREET
LARAMIE, WY 82070

Site 7 of 7 in cluster P

WY LTANKS **U003427626**
WY TANKS **N/A**
WY UST
WY RGA LUST
WY Financial Assurance

Relative:
Lower

Actual:
7160 ft.

LTANKS:

Facility ID:	1532
Facility Status:	**UNRESOLVED CONTAMINATED SITE**
Priority:	1030
CA:	YES

TANKS:

Facility Id:	0-001532
Tank Id:	1
Specification Description:	Steel - Unknown Specification
Pump Type Desc:	Pressurized
Date Installed:	01/01/1968
Cathodic Protection Sacrificial Anodes:	False
Cathodic Protection Impressed Current:	False
Emergency Power Generator:	False
Capacity:	8000
Manual Tank Gauging:	False
Tank Tightness Testing:	False
Tank Inventory Control:	False
Tank Automatic Tank Gauging:	False
Tank Interstitial Monitoring:	False
Tank Statistical Inventory Reconciliation:	False
Tank Acoustic Sensing:	False
Tank Continuous In Tank Leak Detection System:	False
Tank Groundwater Monitoring:	False
Tank Vapor Monitoring:	False
Tank Type Id:	2
Tank Type Desc:	UST
Tank Status Desc:	Permanently Out of Use
Other Tank Leak Detection Method:	False
Ball Check Valve Overfill Device:	False
Overfill Alarm:	False
Butterfly Valve Overfill Device:	False
Exempt From Having An Overfill Device:	False
Piping Mechanical Automatic Line Leak Detector:	False
Piping Electronic Automatic Line Leak Detector:	False
Pressure Test:	False
Other Form Of Piping Leak Detection:	False
Piping Exempt From Leak Detection Requirements:	False
Piping Leak Detection Is A Type Not Listed:	True
Piping Is Bare Steel:	False
Piping Is Galvanized Steel:	True

CHEVRON 71211 (Continued) **U003427626**

Piping Is Fiberglass Reinforced Plastic:	False
Piping Is Copper:	False
Piping Is Flexible Plastic:	False
Piping Has A Sacrificial Anode Cp System:	True
Piping Is Double Wall:	False
Piping Is Secondarily Contained:	False
Pipe Sump Sensor:	False

Facility Id:	0-001532
Tank Id:	2
Specification Description:	Steel - Unknown Specification
Pump Type Desc:	Pressurized
Date Installed:	01/01/1968
Cathodic Protection Sacrificial Anodes:	False
Cathodic Protection Impressed Current:	False
Emergency Power Generator:	False
Capacity:	8000
Manual Tank Gauging:	False
Tank Tightness Testing:	False
Tank Inventory Control:	False
Tank Automatic Tank Gauging:	False
Tank Interstitial Monitoring:	False
Tank Statistical Inventory Reconciliation:	False
Tank Acoustic Sensing:	False
Tank Continuous In Tank Leak Detection System:	False
Tank Groundwater Monitoring:	False
Tank Vapor Monitoring:	False
Tank Type Id:	2
Tank Type Desc:	UST
Tank Status Desc:	Permanently Out of Use
Other Tank Leak Detection Method:	False
Ball Check Valve Overfill Device:	False
Overfill Alarm:	False
Butterfly Valve Overfill Device:	False
Exempt From Having An Overfill Device:	False
Piping Mechanical Automatic Line Leak Detector:	False
Piping Electronic Automatic Line Leak Detector:	False
Pressure Test:	False
Other Form Of Piping Leak Detection:	False
Piping Exempt From Leak Detection Requirements:	False
Piping Leak Detection Is A Type Not Listed:	True
Piping Is Bare Steel:	False
Piping Is Galvanized Steel:	True
Piping Is Fiberglass Reinforced Plastic:	False
Piping Is Copper:	False
Piping Is Flexible Plastic:	False
Piping Has A Sacrificial Anode Cp System:	True
Piping Is Double Wall:	False
Piping Is Secondarily Contained:	False
Pipe Sump Sensor:	False

Facility Id:	0-001532
Tank Id:	3
Specification Description:	Steel - Unknown Specification
Pump Type Desc:	Pressurized
Date Installed:	01/01/1968
Cathodic Protection Sacrificial Anodes:	False

CHEVRON 71211 (Continued) **U003427626**

Cathodic Protection Impressed Current:	False
Emergency Power Generator:	False
Capacity:	8000
Manual Tank Gauging:	False
Tank Tightness Testing:	False
Tank Inventory Control:	False
Tank Automatic Tank Gauging:	False
Tank Interstitial Monitoring:	False
Tank Statistical Inventory Reconciliation:	False
Tank Acoustic Sensing:	False
Tank Continuous In Tank Leak Detection System:	False
Tank Groundwater Monitoring:	False
Tank Vapor Monitoring:	False
Tank Type Id:	2
Tank Type Desc:	UST
Tank Status Desc:	Permanently Out of Use
Other Tank Leak Detection Method:	False
Ball Check Valve Overfill Device:	False
Overfill Alarm:	False
Butterfly Valve Overfill Device:	False
Exempt From Having An Overfill Device:	False
Piping Mechanical Automatic Line Leak Detector:	False
Piping Electronic Automatic Line Leak Detector:	False
Pressure Test:	False
Other Form Of Piping Leak Detection:	False
Piping Exempt From Leak Detection Requirements:	False
Piping Leak Detection Is A Type Not Listed:	True
Piping Is Bare Steel:	False
Piping Is Galvanized Steel:	True
Piping Is Fiberglass Reinforced Plastic:	False
Piping Is Copper:	False
Piping Is Flexible Plastic:	False
Piping Has A Sacrificial Anode Cp System:	True
Piping Is Double Wall:	False
Piping Is Secondarily Contained:	False
Pipe Sump Sensor:	False

Facility Id:	0-001532
Tank Id:	4
Specification Description:	Steel - Unknown Specification
Pump Type Desc:	Gravity Feed
Date Installed:	01/01/1968
Cathodic Protection Sacrificial Anodes:	False
Cathodic Protection Impressed Current:	False
Emergency Power Generator:	False
Capacity:	500
Manual Tank Gauging:	False
Tank Tightness Testing:	False
Tank Inventory Control:	False
Tank Automatic Tank Gauging:	False
Tank Interstitial Monitoring:	False
Tank Statistical Inventory Reconciliation:	False
Tank Acoustic Sensing:	False
Tank Continuous In Tank Leak Detection System:	False
Tank Groundwater Monitoring:	False
Tank Vapor Monitoring:	False
Tank Type Id:	2

CHEVRON 71211 (Continued) **U003427626**

Tank Type Desc:	UST
Tank Status Desc:	Permanently Out of Use
Other Tank Leak Detection Method:	False
Ball Check Valve Overfill Device:	False
Overfill Alarm:	False
Butterfly Valve Overfill Device:	False
Exempt From Having An Overfill Device:	False
Piping Mechanical Automatic Line Leak Detector:	False
Piping Electronic Automatic Line Leak Detector:	False
Pressure Test:	False
Other Form Of Piping Leak Detection:	False
Piping Exempt From Leak Detection Requirements:	False
Piping Leak Detection Is A Type Not Listed:	True
Piping Is Bare Steel:	False
Piping Is Galvanized Steel:	True
Piping Is Fiberglass Reinforced Plastic:	False
Piping Is Copper:	False
Piping Is Flexible Plastic:	False
Piping Has A Sacrificial Anode Cp System:	True
Piping Is Double Wall:	False
Piping Is Secondarily Contained:	False
Pipe Sump Sensor:	False

UST:

Facility:

Facility Id:	1532	
Alternate Facility Id:	0-001532	
Desc Of Facility Type:	Gas Station	
Facility Notif Type:	3	
Facility Phone:	Not reported	
Lat/Long:	Not reported	
Lat/Long (dms):	Not reported	
Name In Cert Section Of The Notif Form:		P. R. Briggs
Title Of Owner Or Authorized Rep:		Senior Construction/Maintenance Rep.
Notification Form Signed Date:		Feb 6 1990 12:00AM
Tanks Located On Indian Lands:		No
Tanks Are Owned By Indian(s):		No
Indian Tribe Or Nation Name:		Not reported
Operator Name:	Not reported	
Owner Id Number:	358	
Owner Name:	Chevron Products Company	
Owner Address:	ATTN: Gerald O'Regan 6001 Bollinger Canyon Road, Building L	
OwnerZip:	43612 0904	
Owner Phone:	(925) 842-3334	
Owner Fax:	(925) 842-8370	
Date Of Last Inpsection:		Not reported
Interval (years):		Not reported
Inspection Due:		Not reported
Inspector:		Not reported
Name of Person Entering Data:	bob Lucht	
Stamp Date:	Aug 5 2003 11:30AM	
Annual Date:	Not reported	
Date SPCC Signed:	Not reported	
File Archived:	0	
Fac File Scanned:	No	
Date File Scanned:	Not reported	

CHEVRON 71211 (Continued) **U003427626**

Facility Comments: School District
Facility Other: Not reported
Owner Name: Chevron Products Company
Owner Address: ATTN: Gerald O'Regan 6001 Bollinger Canyon Road, Building L
Owner Zip: 43612 0904
Owner Phone: (925) 842-3334
Owner Fax: (925) 842-8370
Receipt Date From Facility Owner / Oper: Not reported
Name of Person Entering Data: PJB

Tank ID: 1
Alt Tank ID: 1
Tank Status: POU
Tank Capacity: 8000
Substance: Gasoline
Tank Material: Steel
Tank Mods Desc: None
Tank Other Material: Not reported
Tank Repaired: False
Tank Manual Gauge: False
Tank Tightness: False
Tank Inventory Control: False
Tank ATG: False
Tank Vapor Monitor: False
Tank GW Monitor: False
Tank Interstitial Dbl Walled: False
Tank Interstitial Second Contain: False
Tank Sir: 43612 0904
Tank LD Other: False
Tank LD Deferred: False
Tank LD Not Listed: True
Pipe Leak Detected: False
Date of Last Tightness Test: Not reported
Month Tracer Tight Survey: False
Federal Regulated Tank: True
AST: False
Manifold: False
Compartment: False
Date Last Used: 1988-07-31 00:00:00
Close Date: 1989-03-01 00:00:00
Closure Status: Tank removed from ground
Inert Material: None
Site Assessment: True
Leak Detected: True
Pipe Material: Galvanized Steel
Pipe Mod Desc: Cathodically Protected
Pipe Other Material: Not reported
Pipe Repaired: False
Pipe Type Desc: Pressurized
Pipe Auto Line Leak Detection: False
Pipe Line Tightness: False
Pipe Vapor Monitoring: False
Pipe GW Monitoring: False
Pipe Interstitial Dbl Walled: False
Pipe Interstitial Sec Contain: False
Pipe Sir: False
Pipe LD Other: False

CHEVRON 71211 (Continued) **U003427626**

Pipe LD Deferred:	False
Pipe LD Not Listed:	True
Piping Comments:	Not reported
LD Other Methods:	Not reported
Over Fill Installed:	False
Spill Installed:	False
Stamp Date:	1995-01-30 00:00:00
Small Delivery:	False
Tank Emer Gen:	False
Cathodically Protected: SAS	False
Cathodically Protected: ICS	False
Exterior Epoxy Coating:	False
Asphalt Coating:	False
Galvanized:	False
Double Wall Tank:	False
Interior Lining:	False
Polyethlene Tank Jacket:	False
Excavation Liner:	False
Earthen Dike with Liner:	False
Earthen Dike without Liner:	False
Concrete Dike with Liner:	False
Concrete Dike without Liner:	False
No Spill Diking:	False
Spill Ponds:	False
Spill Response:	False
CP_SAS_Date Last Tested:	Not reported
CP_ICS_Date Last Tested:	Not reported
IL Date Last Inspected:	Not reported
Is Site Contaminated:	False
Contamtd Site Priority Rank:	False
Comments:	Not reported
Substance:	Not reported

Tank ID:	2
Alt Tank ID:	2
Tank Status:	**POU**
Tank Capacity:	8000
Substance:	Gasoline
Tank Material:	Steel
Tank Mods Desc:	None
Tank Other Material:	Not reported
Tank Repaired:	False
Tank Manual Gauge:	False
Tank Tightness:	False
Tank Inventory Control:	False
Tank ATG:	False
Tank Vapor Monitor:	False
Tank GW Monitor:	False
Tank Interstitial Dbl Walled:	False
Tank Interstitial Second Contain:	False
Tank Sir:	43612 0904
Tank LD Other:	False
Tank LD Deferred:	False
Tank LD Not Listed:	True
Pipe Leak Detected:	False
Date of Last Tightness Test:	Not reported

CHEVRON 71211 (Continued) **U003427626**

Month Tracer Tight Survey:	False
Federal Regulated Tank:	True
AST:	False
Manifold:	False
Compartment:	False
Date Last Used:	1988-07-31 00:00:00
Close Date:	1989-03-01 00:00:00
Closure Status:	Tank removed from ground
Inert Material:	None
Site Assessment:	True
Leak Detected:	False
Pipe Material:	Galvanized Steel
Pipe Mod Desc:	Cathodically Protected
Pipe Other Material:	Not reported
Pipe Repaired:	False
Pipe Type Desc:	Pressurized
Pipe Auto Line Leak Detection:	False
Pipe Line Tightness:	False
Pipe Vapor Monitoring:	False
Pipe GW Monitoring:	False
Pipe Interstitial Dbl Walled:	False
Pipe Interstitial Sec Contain:	False
Pipe Sir:	False
Pipe LD Other:	False
Pipe LD Deferred:	False
Pipe LD Not Listed:	True
Piping Comments:	Not reported
LD Other Methods:	Not reported
Over Fill Installed:	False
Spill Installed:	False
Stamp Date:	1995-01-30 00:00:00
Small Delivery:	False
Tank Emer Gen:	False
Cathodically Protected: SAS	False
Cathodically Protected: ICS	False
Exterior Epoxy Coating:	False
Asphalt Coating:	False
Galvanized:	False
Double Wall Tank:	False
Interior Lining:	False
Polyethlene Tank Jacket:	False
Excavation Liner:	False
Earthen Dike with Liner:	False
Earthen Dike without Liner:	False
Concrete Dike with Liner:	False
Concrete Dike without Liner:	False
No Spill Diking:	False
Spill Ponds:	False
Spill Response:	False
CP_SAS_Date Last Tested:	Not reported
CP_ICS_Date Last Tested:	Not reported
IL Date Last Inspected:	Not reported
Is Site Contaminated:	False
Contamtd Site Priority Rank:	False
Comments:	Not reported
Substance:	Not reported

CHEVRON 71211 (Continued) **U003427626**

Tank ID:	3
Alt Tank ID:	3
Tank Status:	**POU**
Tank Capacity:	8000
Substance:	Gasoline
Tank Material:	Steel
Tank Mods Desc:	None
Tank Other Material:	Not reported
Tank Repaired:	False
Tank Manual Gauge:	False
Tank Tightness:	False
Tank Inventory Control:	False
Tank ATG:	False
Tank Vapor Monitor:	False
Tank GW Monitor:	False
Tank Interstitial Dbl Walled:	False
Tank Interstitial Second Contain:	False
Tank Sir:	43612 0904
Tank LD Other:	False
Tank LD Deferred:	False
Tank LD Not Listed:	True
Pipe Leak Detected:	False
Date of Last Tightness Test:	Not reported
Month Tracer Tight Survey:	False
Federal Regulated Tank:	True
AST:	False
Manifold:	False
Compartment:	False
Date Last Used:	1988-07-31 00:00:00
Close Date:	1989-03-01 00:00:00
Closure Status:	Tank removed from ground
Inert Material:	None
Site Assessment:	True
Leak Detected:	False
Pipe Material:	Galvanized Steel
Pipe Mod Desc:	Cathodically Protected
Pipe Other Material:	Not reported
Pipe Repaired:	False
Pipe Type Desc:	Pressurized
Pipe Auto Line Leak Detection:	False
Pipe Line Tightness:	False
Pipe Vapor Monitoring:	False
Pipe GW Monitoring:	False
Pipe Interstitial Dbl Walled:	False
Pipe Interstitial Sec Contain:	False
Pipe Sir:	False
Pipe LD Other:	False
Pipe LD Deferred:	False
Pipe LD Not Listed:	True
Piping Comments:	Not reported
LD Other Methods:	Not reported
Over Fill Installed:	False
Spill Installed:	False
Stamp Date:	1995-01-30 00:00:00
Small Delivery:	False
Tank Emer Gen:	False
Cathodically Protected: SAS	False

CHEVRON 71211 (Continued) **U003427626**

Cathodically Protected: ICS	False
Exterior Epoxy Coating:	False
Asphalt Coating:	False
Galvanized:	False
Double Wall Tank:	False
Interior Lining:	False
Polyethlene Tank Jacket:	False
Excavation Liner:	False
Earthen Dike with Liner:	False
Earthen Dike without Liner:	False
Concrete Dike with Liner:	False
Concrete Dike without Liner:	False
No Spill Diking:	False
Spill Ponds:	False
Spill Response:	False
CP_SAS_Date Last Tested:	Not reported
CP_ICS_Date Last Tested:	Not reported
IL Date Last Inspected:	Not reported
Is Site Contaminated:	False
Contamtd Site Priority Rank:	False
Comments:	Not reported
Substance:	Not reported

Tank ID:	4
Alt Tank ID:	4
Tank Status:	**POU**
Tank Capacity:	500
Substance:	Used Oil
Tank Material:	Steel
Tank Mods Desc:	None
Tank Other Material:	Not reported
Tank Repaired:	False
Tank Manual Gauge:	False
Tank Tightness:	False
Tank Inventory Control:	False
Tank ATG:	False
Tank Vapor Monitor:	False
Tank GW Monitor:	False
Tank Interstitial Dbl Walled:	False
Tank Interstitial Second Contain:	False
Tank Sir:	43612 0904
Tank LD Other:	False
Tank LD Deferred:	False
Tank LD Not Listed:	True
Pipe Leak Detected:	False
Date of Last Tightness Test:	Not reported
Month Tracer Tight Survey:	False
Federal Regulated Tank:	True
AST:	False
Manifold:	False
Compartment:	False
Date Last Used:	1988-07-31 00:00:00
Close Date:	1989-03-01 00:00:00
Closure Status:	Tank removed from ground
Inert Material:	None
Site Assessment:	True

CHEVRON 71211 (Continued) **U003427626**

Leak Detected:	False
Pipe Material:	Galvanized Steel
Pipe Mod Desc:	Cathodically Protected
Pipe Other Material:	Not reported
Pipe Repaired:	False
Pipe Type Desc:	Gravity Feed
Pipe Auto Line Leak Detection:	False
Pipe Line Tightness:	False
Pipe Vapor Monitoring:	False
Pipe GW Monitoring:	False
Pipe Interstitial Dbl Walled:	False
Pipe Interstitial Sec Contain:	False
Pipe Sir:	False
Pipe LD Other:	False
Pipe LD Deferred:	False
Pipe LD Not Listed:	True
Piping Comments:	Not reported
LD Other Methods:	Not reported
Over Fill Installed:	False
Spill Installed:	False
Stamp Date:	1995-01-30 00:00:00
Small Delivery:	False
Tank Emer Gen:	False
Cathodically Protected: SAS	False
Cathodically Protected: ICS	False
Exterior Epoxy Coating:	False
Asphalt Coating:	False
Galvanized:	False
Double Wall Tank:	False
Interior Lining:	False
Polyethlene Tank Jacket:	False
Excavation Liner:	False
Earthen Dike with Liner:	False
Earthen Dike without Liner:	False
Concrete Dike with Liner:	False
Concrete Dike without Liner:	False
No Spill Diking:	False
Spill Ponds:	False
Spill Response:	False
CP_SAS_Date Last Tested:	Not reported
CP_ICS_Date Last Tested:	Not reported
IL Date Last Inspected:	Not reported
Is Site Contaminated:	False
Contamtd Site Priority Rank:	False
Comments:	Not reported
Substance:	Not reported

RGA LUST:

2003	CHEVRON 71211	1059 NORTH THIRD STREET
2002	CHEVRON 71211	1059 NORTH THIRD STREET
2001	CHEVRON 71211	1059 NORTH THIRD STREET
2000	CHEVRON 71211	1059 NORTH THIRD STREET
1999	CHEVRON 71211	1059 NORTH THIRD STREET

CHEVRON 71211 (Continued) **U003427626**

WY Financial Assurance:

Facility Id:	1532
Region:	1
Alt Facility Id:	0-001532
Phone:	Not reported
Facility Desc.:	Gas Station
Financial Assurance:	1
Self Insured:	1
Insurance:	0
Risk Retention Group:	0
Guarantee:	0
Surety Bond:	0
Letter Of Credit:	0
State Fund:	0
Trust Fund:	0
Fr Not Listed:	0
Comments:	Chevron Accts. Payable - Gloria 925 680 3603 Fax 925 680 3534
Other Finance:	05: 04-30-1993 06: 07: CHEVRON CORP 08: 09: 200000000
Other 1:	05: 04-30-1993 06: 07: CHEVRON CORP 08: 09: 200000000

T135 **ARK RECYCLING CENTER** **WY LTANKS** **U003427730**
South **1070 NORTH THIRD STREET** **WY TANKS** **N/A**
1/8-1/4 **LARAMIE, WY 82070** **WY UST**
0.179 mi. **WY RGA LUST**
946 ft. **Site 2 of 3 in cluster T** **WY Financial Assurance**

Relative:
Lower

Actual:
7160 ft.

LTANKS:

Facility ID:	1853
Facility Status:	**RESOLVED CONTAMINATED SITE**
Priority:	Not reported
CA:	Not reported

TANKS:

Facility Id:	0-001853
Tank Id:	1
Specification Description:	Steel - Unknown Specification
Pump Type Desc:	Not Listed
Date Installed:	08/10/1961
Cathodic Protection Sacrificial Anodes:	False
Cathodic Protection Impressed Current:	False
Emergency Power Generator:	False
Capacity:	1000
Manual Tank Gauging:	False
Tank Tightness Testing:	False
Tank Inventory Control:	False
Tank Automatic Tank Gauging:	False
Tank Interstitial Monitoring:	False
Tank Statistical Inventory Reconciliation:	False
Tank Acoustic Sensing:	False
Tank Continuous In Tank Leak Detection System:	False
Tank Groundwater Monitoring:	False
Tank Vapor Monitoring:	False
Tank Type Id:	2
Tank Type Desc:	UST
Tank Status Desc:	Permanently Out of Use
Other Tank Leak Detection Method:	False
Ball Check Valve Overfill Device:	False

ARK RECYCLING CENTER (Continued) **U003427730**

Overfill Alarm:	False
Butterfly Valve Overfill Device:	False
Exempt From Having An Overfill Device:	False
Piping Mechanical Automatic Line Leak Detector:	False
Piping Electronic Automatic Line Leak Detector:	False
Pressure Test:	False
Other Form Of Piping Leak Detection:	False
Piping Exempt From Leak Detection Requirements:	False
Piping Leak Detection Is A Type Not Listed:	True
Piping Is Bare Steel:	False
Piping Is Galvanized Steel:	True
Piping Is Fiberglass Reinforced Plastic:	False
Piping Is Copper:	False
Piping Is Flexible Plastic:	False
Piping Has A Sacrificial Anode Cp System:	False
Piping Is Double Wall:	False
Piping Is Secondarily Contained:	False
Pipe Sump Sensor:	False

Facility Id:	0-001853
Tank Id:	2
Specification Description:	Steel - Unknown Specification
Pump Type Desc:	Not Listed
Date Installed:	08/10/1961
Cathodic Protection Sacrificial Anodes:	False
Cathodic Protection Impressed Current:	False
Emergency Power Generator:	False
Capacity:	2000
Manual Tank Gauging:	False
Tank Tightness Testing:	False
Tank Inventory Control:	False
Tank Automatic Tank Gauging:	False
Tank Interstitial Monitoring:	False
Tank Statistical Inventory Reconciliation:	False
Tank Acoustic Sensing:	False
Tank Continuous In Tank Leak Detection System:	False
Tank Groundwater Monitoring:	False
Tank Vapor Monitoring:	False
Tank Type Id:	2
Tank Type Desc:	UST
Tank Status Desc:	Permanently Out of Use
Other Tank Leak Detection Method:	False
Ball Check Valve Overfill Device:	False
Overfill Alarm:	False
Butterfly Valve Overfill Device:	False
Exempt From Having An Overfill Device:	False
Piping Mechanical Automatic Line Leak Detector:	False
Piping Electronic Automatic Line Leak Detector:	False
Pressure Test:	False
Other Form Of Piping Leak Detection:	False
Piping Exempt From Leak Detection Requirements:	False
Piping Leak Detection Is A Type Not Listed:	True
Piping Is Bare Steel:	False
Piping Is Galvanized Steel:	True
Piping Is Fiberglass Reinforced Plastic:	False
Piping Is Copper:	False
Piping Is Flexible Plastic:	False

ARK RECYCLING CENTER (Continued) **U003427730**

Piping Has A Sacrificial Anode Cp System:	False
Piping Is Double Wall:	False
Piping Is Secondarily Contained:	False
Pipe Sump Sensor:	False

Facility Id:	0-001853
Tank Id:	3
Specification Description:	Steel - Unknown Specification
Pump Type Desc:	Not Listed
Date Installed:	08/10/1961
Cathodic Protection Sacrificial Anodes:	False
Cathodic Protection Impressed Current:	False
Emergency Power Generator:	False
Capacity:	1000
Manual Tank Gauging:	False
Tank Tightness Testing:	False
Tank Inventory Control:	False
Tank Automatic Tank Gauging:	False
Tank Interstitial Monitoring:	False
Tank Statistical Inventory Reconciliation:	False
Tank Acoustic Sensing:	False
Tank Continuous In Tank Leak Detection System:	False
Tank Groundwater Monitoring:	False
Tank Vapor Monitoring:	False
Tank Type Id:	2
Tank Type Desc:	UST
Tank Status Desc:	Permanently Out of Use
Other Tank Leak Detection Method:	False
Ball Check Valve Overfill Device:	False
Overfill Alarm:	False
Butterfly Valve Overfill Device:	False
Exempt From Having An Overfill Device:	False
Piping Mechanical Automatic Line Leak Detector:	False
Piping Electronic Automatic Line Leak Detector:	False
Pressure Test:	False
Other Form Of Piping Leak Detection:	False
Piping Exempt From Leak Detection Requirements:	False
Piping Leak Detection Is A Type Not Listed:	True
Piping Is Bare Steel:	False
Piping Is Galvanized Steel:	True
Piping Is Fiberglass Reinforced Plastic:	False
Piping Is Copper:	False
Piping Is Flexible Plastic:	False
Piping Has A Sacrificial Anode Cp System:	False
Piping Is Double Wall:	False
Piping Is Secondarily Contained:	False
Pipe Sump Sensor:	False

UST:

Facility:

Facility Id:	1853
Alternate Facility Id:	0-001853
Desc Of Facility Type:	Petroleum Distributor
Facility Notif Type:	3
Facility Phone:	Not reported
Lat/Long:	Not reported

ARK RECYCLING CENTER (Continued) **U003427730**

Lat/Long (dms):	Not reported	
Name In Cert Section Of The Notif Form:		J. Darryl Cooper
Title Of Owner Or Authorized Rep:		Executive Director
Notification Form Signed Date:		Jul 23 1991 12:00AM
Tanks Located On Indian Lands:		No
Tanks Are Owned By Indian(s):		No
Indian Tribe Or Nation Name:		Not reported
Operator Name:	Not reported	
Owner Id Number:	2636	
Owner Name:	Ark Regional Services	
Owner Address:	1150 North Third Street	
OwnerZip:	57483	
Owner Phone:	(307) 742-6641	
Owner Fax:	Not reported	
Date Of Last Inpsection:		Not reported
Interval (years):		Not reported
Inspection Due:		Not reported
Inspector:		Not reported
Name of Person Entering Data:	Barb Barnes	
Stamp Date:	May 30 2003 3:06PM	
Annual Date:	Not reported	
Date SPCC Signed:	Not reported	
File Archived:	0	
Fac File Scanned:	No	
Date File Scanned:	Not reported	

Facility Comments:	Not reported
Facility Other:	Not reported
Owner Name:	Ark Regional Services
Owner Address:	1150 North Third Street
Owner Zip:	57483
Owner Phone:	(307) 742-6641
Owner Fax:	Not reported
Receipt Date From Facility Owner / Oper:	Not reported
Name of Person Entering Data:	Bob Lucht

Tank ID:	1
Alt Tank ID:	1
Tank Status:	**POU**
Tank Capacity:	1000
Substance:	Gasoline
Tank Material:	Steel
Tank Mods Desc:	None
Tank Other Material:	Not reported
Tank Repaired:	False
Tank Manual Gauge:	False
Tank Tightness:	False
Tank Inventory Control:	False
Tank ATG:	False
Tank Vapor Monitor:	False
Tank GW Monitor:	False
Tank Interstitial Dbl Walled:	False
Tank Interstitial Second Contain:	False
Tank Sir:	57483
Tank LD Other:	False
Tank LD Deferred:	False
Tank LD Not Listed:	True

ARK RECYCLING CENTER (Continued) **U003427730**

Pipe Leak Detected:	False
Date of Last Tightness Test:	Not reported
Month Tracer Tight Survey:	False
Federal Regulated Tank:	True
AST:	False
Manifold:	False
Compartment:	False
Date Last Used:	1985-06-01 00:00:00
Close Date:	1987-07-01 00:00:00
Closure Status:	Tank closed in place
Inert Material:	SAND
Site Assessment:	True
Leak Detected:	True
Pipe Material:	Galvanized Steel
Pipe Mod Desc:	None
Pipe Other Material:	Not reported
Pipe Repaired:	False
Pipe Type Desc:	Not Listed
Pipe Auto Line Leak Detection:	False
Pipe Line Tightness:	False
Pipe Vapor Monitoring:	False
Pipe GW Monitoring:	False
Pipe Interstitial Dbl Walled:	False
Pipe Interstitial Sec Contain:	False
Pipe Sir:	False
Pipe LD Other:	False
Pipe LD Deferred:	False
Pipe LD Not Listed:	True
Piping Comments:	Not reported
LD Other Methods:	Not reported
Over Fill Installed:	False
Spill Installed:	False
Stamp Date:	1999-03-19 08:47:00
Small Delivery:	False
Tank Emer Gen:	False
Cathodically Protected: SAS	False
Cathodically Protected: ICS	False
Exterior Epoxy Coating:	False
Asphalt Coating:	False
Galvanized:	False
Double Wall Tank:	False
Interior Lining:	False
Polyethlene Tank Jacket:	False
Excavation Liner:	False
Earthen Dike with Liner:	False
Earthen Dike without Liner:	False
Concrete Dike with Liner:	False
Concrete Dike without Liner:	False
No Spill Diking:	False
Spill Ponds:	False
Spill Response:	False
CP_SAS_Date Last Tested:	Not reported
CP_ICS_Date Last Tested:	Not reported
IL Date Last Inspected:	Not reported
Is Site Contaminated:	False
Contamtd Site Priority Rank:	False

Comments: Not reported

ARK RECYCLING CENTER (Continued) **U003427730**

Substance: SANDSAND

Tank ID:	2
Alt Tank ID:	2
Tank Status:	**POU**
Tank Capacity:	2000
Substance:	Kerosene
Tank Material:	Steel
Tank Mods Desc:	None
Tank Other Material:	Not reported
Tank Repaired:	False
Tank Manual Gauge:	False
Tank Tightness:	False
Tank Inventory Control:	False
Tank ATG:	False
Tank Vapor Monitor:	False
Tank GW Monitor:	False
Tank Interstitial Dbl Walled:	False
Tank Interstitial Second Contain:	False
Tank Sir:	57483
Tank LD Other:	False
Tank LD Deferred:	False
Tank LD Not Listed:	True
Pipe Leak Detected:	False
Date of Last Tightness Test:	Not reported
Month Tracer Tight Survey:	False
Federal Regulated Tank:	True
AST:	False
Manifold:	False
Compartment:	False
Date Last Used:	1985-06-01 00:00:00
Close Date:	1987-07-01 00:00:00
Closure Status:	Tank closed in place
Inert Material:	SAND
Site Assessment:	True
Leak Detected:	False
Pipe Material:	Galvanized Steel
Pipe Mod Desc:	None
Pipe Other Material:	Not reported
Pipe Repaired:	False
Pipe Type Desc:	Not Listed
Pipe Auto Line Leak Detection:	False
Pipe Line Tightness:	False
Pipe Vapor Monitoring:	False
Pipe GW Monitoring:	False
Pipe Interstitial Dbl Walled:	False
Pipe Interstitial Sec Contain:	False
Pipe Sir:	False
Pipe LD Other:	False
Pipe LD Deferred:	False
Pipe LD Not Listed:	True
Piping Comments:	Not reported
LD Other Methods:	Not reported
Over Fill Installed:	False
Spill Installed:	False
Stamp Date:	Not reported

ARK RECYCLING CENTER (Continued) **U003427730**

Small Delivery:	False
Tank Emer Gen:	False
Cathodically Protected: SAS	False
Cathodically Protected: ICS	False
Exterior Epoxy Coating:	False
Asphalt Coating:	False
Galvanized:	False
Double Wall Tank:	False
Interior Lining:	False
Polyethlene Tank Jacket:	False
Excavation Liner:	False
Earthen Dike with Liner:	False
Earthen Dike without Liner:	False
Concrete Dike with Liner:	False
Concrete Dike without Liner:	False
No Spill Diking:	False
Spill Ponds:	False
Spill Response:	False
CP_SAS_Date Last Tested:	Not reported
CP_ICS_Date Last Tested:	Not reported
IL Date Last Inspected:	Not reported
Is Site Contaminated:	False
Contamtd Site Priority Rank:	False
Comments:	Not reported
Substance:	SANDSAND

Tank ID:	3
Alt Tank ID:	3
Tank Status:	**POU**
Tank Capacity:	1000
Substance:	Diesel
Tank Material:	Steel
Tank Mods Desc:	None
Tank Other Material:	Not reported
Tank Repaired:	False
Tank Manual Gauge:	False
Tank Tightness:	False
Tank Inventory Control:	False
Tank ATG:	False
Tank Vapor Monitor:	False
Tank GW Monitor:	False
Tank Interstitial Dbl Walled:	False
Tank Interstitial Second Contain:	False
Tank Sir:	57483
Tank LD Other:	False
Tank LD Deferred:	False
Tank LD Not Listed:	True
Pipe Leak Detected:	False
Date of Last Tightness Test:	Not reported
Month Tracer Tight Survey:	False
Federal Regulated Tank:	True
AST:	False
Manifold:	False
Compartment:	False
Date Last Used:	1985-06-01 00:00:00
Close Date:	1987-07-01 00:00:00

ARK RECYCLING CENTER (Continued) **U003427730**

Closure Status:	Tank closed in place
Inert Material:	SAND
Site Assessment:	True
Leak Detected:	False
Pipe Material:	Galvanized Steel
Pipe Mod Desc:	None
Pipe Other Material:	Not reported
Pipe Repaired:	False
Pipe Type Desc:	Not Listed
Pipe Auto Line Leak Detection:	False
Pipe Line Tightness:	False
Pipe Vapor Monitoring:	False
Pipe GW Monitoring:	False
Pipe Interstitial Dbl Walled:	False
Pipe Interstitial Sec Contain:	False
Pipe Sir:	False
Pipe LD Other:	False
Pipe LD Deferred:	False
Pipe LD Not Listed:	True
Piping Comments:	Not reported
LD Other Methods:	Not reported
Over Fill Installed:	False
Spill Installed:	False
Stamp Date:	Not reported
Small Delivery:	False
Tank Emer Gen:	False
Cathodically Protected: SAS	False
Cathodically Protected: ICS	False
Exterior Epoxy Coating:	False
Asphalt Coating:	False
Galvanized:	False
Double Wall Tank:	False
Interior Lining:	False
Polyethlene Tank Jacket:	False
Excavation Liner:	False
Earthen Dike with Liner:	False
Earthen Dike without Liner:	False
Concrete Dike with Liner:	False
Concrete Dike without Liner:	False
No Spill Diking:	False
Spill Ponds:	False
Spill Response:	False
CP_SAS_Date Last Tested:	Not reported
CP_ICS_Date Last Tested:	Not reported
IL Date Last Inspected:	Not reported
Is Site Contaminated:	False
Contamtd Site Priority Rank:	False
Comments:	Not reported
Substance:	SANDSAND

RGA LUST:

2003	ARK RECYCLING CENTER	1070 NORTH THIRD STREET
2002	ARK RECYCLING SERVICES	1070 NORTH THIRD STREET
2001	HARTMAN DISTRIBUTING	1070 NORTH THIRD STREET

ARK RECYCLING CENTER (Continued) **U003427730**

2000	HARTMAN DISTRIBUTING	1070 NORTH THIRD STREET
1999	HARTMAN DISTRIBUTING	1070 NORTH THIRD STREET

WY Financial Assurance:

Facility Id:	1853
Region:	1
Alt Facility Id:	0-001853
Phone:	Not reported
Facility Desc.:	Petroleum Distributor
Financial Assurance:	1
Self Insured:	0
Insurance:	0
Risk Retention Group:	0
Guarantee:	0
Surety Bond:	0
Letter Of Credit:	0
State Fund:	1
Trust Fund:	0
Fr Not Listed:	0
Comments:	Not reported
Other Finance:	05: 06: 07: 08: 09:
Other 1:	Not reported

Q136 **LARAMIE PANEL YARD** **WY TANKS** **U000682905**
WSW **HODGEMAN AND GARFIELD AVENUE** **WY UST** **N/A**
1/8-1/4 **LARAMIE, WY 82070** **WY Financial Assurance**
0.194 mi.
1022 ft. **Site 3 of 3 in cluster Q**

Relative:
Lower

Actual:
7146 ft.

TANKS:

Facility Id:	0-000851
Tank Id:	1
Specification Description:	Steel - Unknown Specification
Pump Type Desc:	Not Listed
Date Installed:	01/01/1979
Cathodic Protection Sacrificial Anodes:	False
Cathodic Protection Impressed Current:	False
Emergency Power Generator:	False
Capacity:	500
Manual Tank Gauging:	False
Tank Tightness Testing:	False
Tank Inventory Control:	False
Tank Automatic Tank Gauging:	False
Tank Interstitial Monitoring:	False
Tank Statistical Inventory Reconciliation:	False
Tank Acoustic Sensing:	False
Tank Continuous In Tank Leak Detection System:	False
Tank Groundwater Monitoring:	False
Tank Vapor Monitoring:	False
Tank Type Id:	2
Tank Type Desc:	UST
Tank Status Desc:	Permanently Out of Use
Other Tank Leak Detection Method:	False
Ball Check Valve Overfill Device:	False
Overfill Alarm:	False
Butterfly Valve Overfill Device:	False

LARAMIE PANEL YARD (Continued) **U000682905**

Exempt From Having An Overfill Device:	False
Piping Mechanical Automatic Line Leak Detector:	False
Piping Electronic Automatic Line Leak Detector:	False
Pressure Test:	False
Other Form Of Piping Leak Detection:	False
Piping Exempt From Leak Detection Requirements:	False
Piping Leak Detection Is A Type Not Listed:	True
Piping Is Bare Steel:	True
Piping Is Galvanized Steel:	False
Piping Is Fiberglass Reinforced Plastic:	False
Piping Is Copper:	False
Piping Is Flexible Plastic:	False
Piping Has A Sacrificial Anode Cp System:	False
Piping Is Double Wall:	False
Piping Is Secondarily Contained:	False
Pipe Sump Sensor:	False

Facility Id:	0-000851
Tank Id:	2
Specification Description:	Steel - Unknown Specification
Pump Type Desc:	Not Listed
Date Installed:	01/01/1979
Cathodic Protection Sacrificial Anodes:	False
Cathodic Protection Impressed Current:	False
Emergency Power Generator:	False
Capacity:	500
Manual Tank Gauging:	False
Tank Tightness Testing:	False
Tank Inventory Control:	False
Tank Automatic Tank Gauging:	False
Tank Interstitial Monitoring:	False
Tank Statistical Inventory Reconciliation:	False
Tank Acoustic Sensing:	False
Tank Continuous In Tank Leak Detection System:	False
Tank Groundwater Monitoring:	False
Tank Vapor Monitoring:	False
Tank Type Id:	2
Tank Type Desc:	UST
Tank Status Desc:	Permanently Out of Use
Other Tank Leak Detection Method:	False
Ball Check Valve Overfill Device:	False
Overfill Alarm:	False
Butterfly Valve Overfill Device:	False
Exempt From Having An Overfill Device:	False
Piping Mechanical Automatic Line Leak Detector:	False
Piping Electronic Automatic Line Leak Detector:	False
Pressure Test:	False
Other Form Of Piping Leak Detection:	False
Piping Exempt From Leak Detection Requirements:	False
Piping Leak Detection Is A Type Not Listed:	True
Piping Is Bare Steel:	True
Piping Is Galvanized Steel:	False
Piping Is Fiberglass Reinforced Plastic:	False
Piping Is Copper:	False
Piping Is Flexible Plastic:	False
Piping Has A Sacrificial Anode Cp System:	False
Piping Is Double Wall:	False

LARAMIE PANEL YARD (Continued) **U000682905**

Piping Is Secondarily Contained: False
Pipe Sump Sensor: False

UST:

Facility:
Facility Id: 851
Alternate Facility Id: 0-000851
Desc Of Facility Type: Railroad
Facility Notif Type: 3
Facility Phone: Not reported
Lat/Long: Not reported
Lat/Long (dms): Not reported
Name In Cert Section Of The Notif Form: Norm Siler
Title Of Owner Or Authorized Rep: Mgr Environ Site Remediation
Notification Form Signed Date: Jun 24 2003 12:00AM
Tanks Located On Indian Lands: No
Tanks Are Owned By Indian(s): No
Indian Tribe Or Nation Name: Not reported
Operator Name: Not reported
Owner Id Number: 2143
Owner Name: Union Pacific Railroad
Owner Address: 1400 Douglas Street Stop 1030
OwnerZip: 57501
Owner Phone: (402) 544-6572
Owner Fax: Not reported
Date Of Last Inpsection: Not reported
Interval (years): Not reported
Inspection Due: Not reported
Inspector: Not reported
Name of Person Entering Data: Barb Barnes
Stamp Date: Jul 1 2003 10:37AM
Annual Date: Not reported
Date SPCC Signed: Not reported
File Archived: 0
Fac File Scanned: No
Date File Scanned: Not reported

Facility Comments: Not reported
Facility Other: Not reported
Owner Name: Union Pacific Railroad
Owner Address: 1400 Douglas Street Stop 1030
Owner Zip: 57501
Owner Phone: (402) 544-6572
Owner Fax: Not reported
Receipt Date From Facility Owner / Oper: Not reported
Name of Person Entering Data: JMM

Tank ID: 1
Alt Tank ID: 1
Tank Status: POU
Tank Capacity: 500
Substance: Diesel
Tank Material: Steel
Tank Mods Desc: None
Tank Other Material: Not reported
Tank Repaired: False

LARAMIE PANEL YARD (Continued) **U000682905**

Tank Manual Gauge:	False
Tank Tightness:	False
Tank Inventory Control:	False
Tank ATG:	False
Tank Vapor Monitor:	False
Tank GW Monitor:	False
Tank Interstitial Dbl Walled:	False
Tank Interstitial Second Contain:	False
Tank Sir:	57501
Tank LD Other:	False
Tank LD Deferred:	False
Tank LD Not Listed:	True
Pipe Leak Detected:	False
Date of Last Tightness Test:	Not reported
Month Tracer Tight Survey:	False
Federal Regulated Tank:	True
AST:	False
Manifold:	False
Compartment:	False
Date Last Used:	1991-12-11 00:00:00
Close Date:	1991-12-11 00:00:00
Closure Status:	Tank removed from ground
Inert Material:	None
Site Assessment:	True
Leak Detected:	True
Pipe Material:	Bare Steel
Pipe Mod Desc:	None
Pipe Other Material:	Not reported
Pipe Repaired:	False
Pipe Type Desc:	Not Listed
Pipe Auto Line Leak Detection:	False
Pipe Line Tightness:	False
Pipe Vapor Monitoring:	False
Pipe GW Monitoring:	False
Pipe Interstitial Dbl Walled:	False
Pipe Interstitial Sec Contain:	False
Pipe Sir:	False
Pipe LD Other:	False
Pipe LD Deferred:	False
Pipe LD Not Listed:	True
Piping Comments:	Not reported
LD Other Methods:	Not reported
Over Fill Installed:	False
Spill Installed:	False
Stamp Date:	1992-10-16 00:00:00
Small Delivery:	False
Tank Emer Gen:	False
Cathodically Protected: SAS	False
Cathodically Protected: ICS	False
Exterior Epoxy Coating:	False
Asphalt Coating:	False
Galvanized:	False
Double Wall Tank:	False
Interior Lining:	False
Polyethlene Tank Jacket:	False
Excavation Liner:	False
Earthen Dike with Liner:	False

LARAMIE PANEL YARD (Continued) **U000682905**

Earthen Dike without Liner:	False
Concrete Dike with Liner:	False
Concrete Dike without Liner:	False
No Spill Diking:	False
Spill Ponds:	False
Spill Response:	False
CP_SAS_Date Last Tested:	Not reported
CP_ICS_Date Last Tested:	Not reported
IL Date Last Inspected:	Not reported
Is Site Contaminated:	False
Contamtd Site Priority Rank:	False
Comments:	Not reported
Substance:	Not reported

Tank ID:	2
Alt Tank ID:	2
Tank Status:	**POU**
Tank Capacity:	500
Substance:	Gasoline
Tank Material:	Steel
Tank Mods Desc:	None
Tank Other Material:	Not reported
Tank Repaired:	False
Tank Manual Gauge:	False
Tank Tightness:	False
Tank Inventory Control:	False
Tank ATG:	False
Tank Vapor Monitor:	False
Tank GW Monitor:	False
Tank Interstitial Dbl Walled:	False
Tank Interstitial Second Contain:	False
Tank Sir:	57501
Tank LD Other:	False
Tank LD Deferred:	False
Tank LD Not Listed:	True
Pipe Leak Detected:	False
Date of Last Tightness Test:	Not reported
Month Tracer Tight Survey:	False
Federal Regulated Tank:	True
AST:	False
Manifold:	False
Compartment:	False
Date Last Used:	1991-12-11 00:00:00
Close Date:	1991-12-11 00:00:00
Closure Status:	Tank removed from ground
Inert Material:	None
Site Assessment:	True
Leak Detected:	True
Pipe Material:	Bare Steel
Pipe Mod Desc:	None
Pipe Other Material:	Not reported
Pipe Repaired:	False
Pipe Type Desc:	Not Listed
Pipe Auto Line Leak Detection:	False
Pipe Line Tightness:	False
Pipe Vapor Monitoring:	False

LARAMIE PANEL YARD (Continued) **U000682905**

Pipe GW Monitoring:	False
Pipe Interstitial Dbl Walled:	False
Pipe Interstitial Sec Contain:	False
Pipe Sir:	False
Pipe LD Other:	False
Pipe LD Deferred:	False
Pipe LD Not Listed:	True
Piping Comments:	Not reported
LD Other Methods:	Not reported
Over Fill Installed:	False
Spill Installed:	False
Stamp Date:	1992-10-16 00:00:00
Small Delivery:	False
Tank Emer Gen:	False
Cathodically Protected: SAS	False
Cathodically Protected: ICS	False
Exterior Epoxy Coating:	False
Asphalt Coating:	False
Galvanized:	False
Double Wall Tank:	False
Interior Lining:	False
Polyethlene Tank Jacket:	False
Excavation Liner:	False
Earthen Dike with Liner:	False
Earthen Dike without Liner:	False
Concrete Dike with Liner:	False
Concrete Dike without Liner:	False
No Spill Diking:	False
Spill Ponds:	False
Spill Response:	False
CP_SAS_Date Last Tested:	Not reported
CP_ICS_Date Last Tested:	Not reported
IL Date Last Inspected:	Not reported
Is Site Contaminated:	False
Contamtd Site Priority Rank:	False
Comments:	Not reported
Substance:	Not reported

WY Financial Assurance:

Facility Id:	851
Region:	1
Alt Facility Id:	0-000851
Phone:	Not reported
Facility Desc.:	Railroad
Financial Assurance:	1
Self Insured:	1
Insurance:	0
Risk Retention Group:	0
Guarantee:	0
Surety Bond:	0
Letter Of Credit:	0
State Fund:	0
Trust Fund:	0
Fr Not Listed:	0
Comments:	Not reported
Other Finance:	05: 04-30-1993 06: 07: 08: 09: 200000000
Other 1:	05: 04-30-1993 06: 07: 08: 09: 200000000

U137 NNW 1/8-1/4 0.198 mi. 1043 ft. | **BIRD O'DONNELL CONSTRUCTION INC.** | **RCRA NonGen / NLR** | **1010568802**
356 W. LYONS | **WYR000206367**
LARAMIE, WY 82073

Site 1 of 10 in cluster U

Relative: Lower

Actual: 7140 ft.

RCRA NonGen / NLR:

Date form received by agency:	09/25/2007
Facility name:	BIRD O'DONNELL CONSTRUCTION INC.
Facility address:	356 W. LYONS LARAMIE, WY 82073
EPA ID:	WYR000206367
Contact:	Not reported
Contact address:	Not reported Not reported
Contact country:	Not reported
Contact telephone:	Not reported
Contact email:	Not reported
EPA Region:	08
Land type:	Facility is not located on Indian land. Additional information is not known.
Classification:	Non-Generator
Description:	Handler: Non-Generators do not presently generate hazardous waste

Handler Activities Summary:

U.S. importer of hazardous waste:	No
Mixed waste (haz. and radioactive):	No
Recycler of hazardous waste:	No
Transporter of hazardous waste:	No
Treater, storer or disposer of HW:	No
Underground injection activity:	No
On-site burner exemption:	No
Furnace exemption:	No
Used oil fuel burner:	No
Used oil processor:	No
User oil refiner:	No
Used oil fuel marketer to burner:	No
Used oil Specification marketer:	No
Used oil transfer facility:	No
Used oil transporter:	No

Facility Has Received Notices of Violations:

Regulation violated:	Not reported
Area of violation:	Used Oil - Generators
Date violation determined:	09/25/2007
Date achieved compliance:	09/25/2007
Violation lead agency:	State
Enforcement action:	Not reported
Enforcement action date:	Not reported
Enf. disposition status:	Not reported
Enf. disp. status date:	Not reported
Enforcement lead agency:	Not reported
Proposed penalty amount:	Not reported
Final penalty amount:	Not reported
Paid penalty amount:	Not reported

Evaluation Action Summary:

Evaluation date:	09/25/2007
Evaluation:	COMPLIANCE EVALUATION INSPECTION ON-SITE

BIRD O'DONNELL CONSTRUCTION INC. (Continued) **1010568802**

Area of violation: Used Oil - Generators
Date achieved compliance: 09/25/2007
Evaluation lead agency: State

U138 **BIRD O'DONNELL CONSTRUCTION, INC.** **WY SHWF** **S110610352**
NNW **356 W. LYONS** **N/A**
1/8-1/4 **LARAMIE, WY 82073**
0.198 mi.
1043 ft. **Site 2 of 10 in cluster U**

Relative:
Lower

Actual:
7140 ft.

SHWF:

EPA Id:	Not reported
Facility Type:	Hazardous Waste Generator
Facility Status:	Active
Township:	Not reported
Section:	Not reported
Range:	Not reported
File #:	Not reported

U139 **COMIN CONSTRUCTION, INC..** **WY TANKS** **U003428218**
NNW **356 WEST LYONS** **WY UST** **N/A**
1/8-1/4 **LARAMIE, WY 82070** **WY Financial Assurance**
0.198 mi.
1043 ft. **Site 3 of 10 in cluster U**

Relative:
Lower

Actual:
7140 ft.

TANKS:

Facility Id:	0-003343
Tank Id:	1
Specification Description:	Steel - Unknown Specification
Pump Type Desc:	Safe Suction
Date Installed:	01/01/1969
Cathodic Protection Sacrificial Anodes:	False
Cathodic Protection Impressed Current:	False
Emergency Power Generator:	False
Capacity:	1000
Manual Tank Gauging:	False
Tank Tightness Testing:	False
Tank Inventory Control:	False
Tank Automatic Tank Gauging:	False
Tank Interstitial Monitoring:	False
Tank Statistical Inventory Reconciliation:	False
Tank Acoustic Sensing:	False
Tank Continuous In Tank Leak Detection System:	False
Tank Groundwater Monitoring:	False
Tank Vapor Monitoring:	False
Tank Type Id:	2
Tank Type Desc:	UST
Tank Status Desc:	Permanently Out of Use
Other Tank Leak Detection Method:	False
Ball Check Valve Overfill Device:	False
Overfill Alarm:	False
Butterfly Valve Overfill Device:	False
Exempt From Having An Overfill Device:	False
Piping Mechanical Automatic Line Leak Detector:	False
Piping Electronic Automatic Line Leak Detector:	False
Pressure Test:	False
Other Form Of Piping Leak Detection:	False

COMIN CONSTRUCTION, INC.. (Continued) **U003428218**

Piping Exempt From Leak Detection Requirements:	True
Piping Leak Detection Is A Type Not Listed:	True
Piping Is Bare Steel:	True
Piping Is Galvanized Steel:	False
Piping Is Fiberglass Reinforced Plastic:	False
Piping Is Copper:	False
Piping Is Flexible Plastic:	False
Piping Has A Sacrificial Anode Cp System:	False
Piping Is Double Wall:	False
Piping Is Secondarily Contained:	False
Pipe Sump Sensor:	False

UST:

Facility:

Facility Id:	3343
Alternate Facility Id:	0-003343
Desc Of Facility Type:	Contractor
Facility Notif Type:	3
Facility Phone:	Not reported
Lat/Long:	Not reported
Lat/Long (dms):	Not reported
Name In Cert Section Of The Notif Form:	J. T. Comin
Title Of Owner Or Authorized Rep:	Representative
Notification Form Signed Date:	Aug 24 1989 12:00AM
Tanks Located On Indian Lands:	No
Tanks Are Owned By Indian(s):	No
Indian Tribe Or Nation Name:	Not reported
Operator Name:	Not reported
Owner Id Number:	462
Owner Name:	Comin Construction, Inc.
Owner Address:	P. O. Box 111
OwnerZip:	39330
Owner Phone:	(307) 742-3139
Owner Fax:	Not reported
Date Of Last Inpsection:	Not reported
Interval (years):	Not reported
Inspection Due:	Not reported
Inspector:	Not reported
Name of Person Entering Data:	Not reported
Stamp Date:	Not reported
Annual Date:	Not reported
Date SPCC Signed:	Not reported
File Archived:	0
Fac File Scanned:	No
Date File Scanned:	Not reported

Facility Comments:	Not reported
Facility Other:	Not reported
Owner Name:	Comin Construction, Inc.
Owner Address:	P. O. Box 111
Owner Zip:	39330
Owner Phone:	(307) 742-3139
Owner Fax:	Not reported
Receipt Date From Facility Owner / Oper:	Not reported
Name of Person Entering Data:	JEN

COMIN CONSTRUCTION, INC.. (Continued) **U003428218**

Tank ID:	1
Alt Tank ID:	1
Tank Status:	**POU**
Tank Capacity:	1000
Substance:	Gasoline
Tank Material:	Steel
Tank Mods Desc:	None
Tank Other Material:	Not reported
Tank Repaired:	False
Tank Manual Gauge:	False
Tank Tightness:	False
Tank Inventory Control:	False
Tank ATG:	False
Tank Vapor Monitor:	False
Tank GW Monitor:	False
Tank Interstitial Dbl Walled:	False
Tank Interstitial Second Contain:	False
Tank Sir:	39330
Tank LD Other:	False
Tank LD Deferred:	False
Tank LD Not Listed:	True
Pipe Leak Detected:	False
Date of Last Tightness Test:	Not reported
Month Tracer Tight Survey:	False
Federal Regulated Tank:	True
AST:	False
Manifold:	False
Compartment:	False
Date Last Used:	1989-08-24 00:00:00
Close Date:	1989-08-24 00:00:00
Closure Status:	Tank removed from ground
Inert Material:	None
Site Assessment:	True
Leak Detected:	False
Pipe Material:	Bare Steel
Pipe Mod Desc:	None
Pipe Other Material:	Not reported
Pipe Repaired:	False
Pipe Type Desc:	Safe Suction
Pipe Auto Line Leak Detection:	False
Pipe Line Tightness:	False
Pipe Vapor Monitoring:	False
Pipe GW Monitoring:	False
Pipe Interstitial Dbl Walled:	False
Pipe Interstitial Sec Contain:	False
Pipe Sir:	False
Pipe LD Other:	False
Pipe LD Deferred:	False
Pipe LD Not Listed:	True
Piping Comments:	Not reported
LD Other Methods:	Not reported
Over Fill Installed:	False
Spill Installed:	False
Stamp Date:	1993-03-23 00:00:00
Small Delivery:	False
Tank Emer Gen:	False
Cathodically Protected: SAS	False

COMIN CONSTRUCTION, INC.. (Continued) **U003428218**

Cathodically Protected: ICS	False
Exterior Epoxy Coating:	False
Asphalt Coating:	False
Galvanized:	False
Double Wall Tank:	False
Interior Lining:	False
Polyethlene Tank Jacket:	False
Excavation Liner:	False
Earthen Dike with Liner:	False
Earthen Dike without Liner:	False
Concrete Dike with Liner:	False
Concrete Dike without Liner:	False
No Spill Diking:	False
Spill Ponds:	False
Spill Response:	False
CP_SAS_Date Last Tested:	Not reported
CP_ICS_Date Last Tested:	Not reported
IL Date Last Inspected:	Not reported
Is Site Contaminated:	False
Contamtd Site Priority Rank:	False
Comments:	Not reported
Substance:	Not reported

WY Financial Assurance:

Facility Id:	3343
Region:	1
Alt Facility Id:	0-003343
Phone:	Not reported
Facility Desc.:	Contractor
Financial Assurance:	0
Self Insured:	0
Insurance:	0
Risk Retention Group:	0
Guarantee:	0
Surety Bond:	0
Letter Of Credit:	0
State Fund:	0
Trust Fund:	0
Fr Not Listed:	0
Comments:	Not reported
Other Finance:	05: 06: 07: 08: 09:
Other 1:	Not reported

T140 South 1/8-1/4 0.200 mi. 1058 ft. | **ROBO WASH** | **WY LTANKS** | **U003428711**
1101 SOUTH THIRD | **WY TANKS** | **N/A**
LARAMIE, WY 82070 | **WY UST**
WY RGA LUST
Site 3 of 3 in cluster T | **WY Financial Assurance**

Relative: Lower
Actual: 7160 ft.

LTANKS:

Facility ID:	755
Facility Status:	**RESOLVED CONTAMINATED SITE**
Priority:	Not reported
CA:	Not reported

TANKS:

Facility Id:	0-000755

ROBO WASH (Continued) **U003428711**

Tank Id:	1
Specification Description:	Steel - Unknown Specification
Pump Type Desc:	Pressurized
Date Installed:	01/01/1968
Cathodic Protection Sacrificial Anodes:	False
Cathodic Protection Impressed Current:	False
Emergency Power Generator:	False
Capacity:	8000
Manual Tank Gauging:	False
Tank Tightness Testing:	False
Tank Inventory Control:	False
Tank Automatic Tank Gauging:	False
Tank Interstitial Monitoring:	False
Tank Statistical Inventory Reconciliation:	True
Tank Acoustic Sensing:	False
Tank Continuous In Tank Leak Detection System:	False
Tank Groundwater Monitoring:	False
Tank Vapor Monitoring:	False
Tank Type Id:	2
Tank Type Desc:	UST
Tank Status Desc:	Permanently Out of Use
Other Tank Leak Detection Method:	True
Ball Check Valve Overfill Device:	False
Overfill Alarm:	False
Butterfly Valve Overfill Device:	False
Exempt From Having An Overfill Device:	False
Piping Mechanical Automatic Line Leak Detector:	True
Piping Electronic Automatic Line Leak Detector:	False
Pressure Test:	False
Other Form Of Piping Leak Detection:	True
Piping Exempt From Leak Detection Requirements:	False
Piping Leak Detection Is A Type Not Listed:	False
Piping Is Bare Steel:	True
Piping Is Galvanized Steel:	False
Piping Is Fiberglass Reinforced Plastic:	False
Piping Is Copper:	False
Piping Is Flexible Plastic:	False
Piping Has A Sacrificial Anode Cp System:	False
Piping Is Double Wall:	False
Piping Is Secondarily Contained:	False
Pipe Sump Sensor:	False

Facility Id:	0-000755
Tank Id:	2
Specification Description:	Steel - Unknown Specification
Pump Type Desc:	Pressurized
Date Installed:	01/01/1968
Cathodic Protection Sacrificial Anodes:	False
Cathodic Protection Impressed Current:	False
Emergency Power Generator:	False
Capacity:	8000
Manual Tank Gauging:	False
Tank Tightness Testing:	False
Tank Inventory Control:	False
Tank Automatic Tank Gauging:	False
Tank Interstitial Monitoring:	False
Tank Statistical Inventory Reconciliation:	True

ROBO WASH (Continued) **U003428711**

Tank Acoustic Sensing:	False
Tank Continuous In Tank Leak Detection System:	False
Tank Groundwater Monitoring:	False
Tank Vapor Monitoring:	False
Tank Type Id:	2
Tank Type Desc:	UST
Tank Status Desc:	Permanently Out of Use
Other Tank Leak Detection Method:	True
Ball Check Valve Overfill Device:	False
Overfill Alarm:	False
Butterfly Valve Overfill Device:	False
Exempt From Having An Overfill Device:	False
Piping Mechanical Automatic Line Leak Detector:	True
Piping Electronic Automatic Line Leak Detector:	False
Pressure Test:	False
Other Form Of Piping Leak Detection:	True
Piping Exempt From Leak Detection Requirements:	False
Piping Leak Detection Is A Type Not Listed:	False
Piping Is Bare Steel:	True
Piping Is Galvanized Steel:	False
Piping Is Fiberglass Reinforced Plastic:	False
Piping Is Copper:	False
Piping Is Flexible Plastic:	False
Piping Has A Sacrificial Anode Cp System:	False
Piping Is Double Wall:	False
Piping Is Secondarily Contained:	False
Pipe Sump Sensor:	False

UST:

Facility:

Facility Id:	755	
Alternate Facility Id:	0-000755	
Desc Of Facility Type:	Gas Station	
Facility Notif Type:	3	
Facility Phone:	Not reported	
Lat/Long:	Not reported	
Lat/Long (dms):	Not reported	
Name In Cert Section Of The Notif Form:		Anthony Schaneman
Title Of Owner Or Authorized Rep:		President
Notification Form Signed Date:		Jul 3 2006 12:00AM
Tanks Located On Indian Lands:		No
Tanks Are Owned By Indian(s):		No
Indian Tribe Or Nation Name:		Not reported
Operator Name:	Not reported	
Owner Id Number:	5289	
Owner Name:	Tony Schaneman: Robo Wash	
Owner Address:	1101 South Third Street	
OwnerZip:	39338	
Owner Phone:	(307) 742-8790	
Owner Fax:	Not reported	
Date Of Last Inpsection:		Not reported
Interval (years):		Not reported
Inspection Due:		Not reported
Inspector:		Not reported
Name of Person Entering Data:	LMORAN	
Stamp Date:	Aug 4 2006 9:40AM	

ROBO WASH (Continued) **U003428711**

Annual Date:	Not reported
Date SPCC Signed:	Not reported
File Archived:	0
Fac File Scanned:	No
Date File Scanned:	Not reported

Facility Comments:	Not reported
Facility Other:	05: 06: 07: 08: 09:
Owner Name:	Tony Schaneman: Robo Wash
Owner Address:	1101 South Third Street
Owner Zip:	39338
Owner Phone:	(307) 742-8790
Owner Fax:	Not reported
Receipt Date From Facility Owner / Oper:	Not reported
Name of Person Entering Data:	Barb Barnes

Tank ID:	1
Alt Tank ID:	1
Tank Status:	**POU**
Tank Capacity:	8000
Substance:	Gasoline
Tank Material:	Other
Tank Mods Desc:	Lined Interior
Tank Other Material:	Not reported
Tank Repaired:	True
Tank Manual Gauge:	False
Tank Tightness:	False
Tank Inventory Control:	False
Tank ATG:	False
Tank Vapor Monitor:	False
Tank GW Monitor:	False
Tank Interstitial Dbl Walled:	False
Tank Interstitial Second Contain:	False
Tank Sir:	39338
Tank LD Other:	True
Tank LD Deferred:	False
Tank LD Not Listed:	False
Pipe Leak Detected:	False
Date of Last Tightness Test:	Not reported
Month Tracer Tight Survey:	False
Federal Regulated Tank:	True
AST:	False
Manifold:	False
Compartment:	False
Date Last Used:	1998-12-01 00:00:00
Close Date:	1998-12-01 00:00:00
Closure Status:	Tank removed from ground
Inert Material:	Not reported
Site Assessment:	True
Leak Detected:	False
Pipe Material:	Bare Steel
Pipe Mod Desc:	None
Pipe Other Material:	Not reported
Pipe Repaired:	False
Pipe Type Desc:	Pressurized
Pipe Auto Line Leak Detection:	True
Pipe Line Tightness:	False

ROBO WASH (Continued) **U003428711**

Pipe Vapor Monitoring:	False
Pipe GW Monitoring:	False
Pipe Interstitial Dbl Walled:	False
Pipe Interstitial Sec Contain:	False
Pipe Sir:	True
Pipe LD Other:	True
Pipe LD Deferred:	False
Pipe LD Not Listed:	False
Piping Comments:	Not reported
LD Other Methods:	Pipe: SIR; Tank: SIR
Over Fill Installed:	False
Spill Installed:	False
Stamp Date:	1999-01-27 13:00:00
Small Delivery:	False
Tank Emer Gen:	False
Cathodically Protected: SAS	False
Cathodically Protected: ICS	False
Exterior Epoxy Coating:	False
Asphalt Coating:	False
Galvanized:	False
Double Wall Tank:	False
Interior Lining:	True
Polyethlene Tank Jacket:	False
Excavation Liner:	False
Earthen Dike with Liner:	False
Earthen Dike without Liner:	False
Concrete Dike with Liner:	False
Concrete Dike without Liner:	False
No Spill Diking:	False
Spill Ponds:	False
Spill Response:	False
CP_SAS_Date Last Tested:	Not reported
CP_ICS_Date Last Tested:	Not reported
IL Date Last Inspected:	Not reported
Is Site Contaminated:	False
Contamtd Site Priority Rank:	False
Comments:	Not reported
Substance:	Not reported

Tank ID:	2
Alt Tank ID:	2
Tank Status:	**POU**
Tank Capacity:	8000
Substance:	Gasoline
Tank Material:	Other
Tank Mods Desc:	Lined Interior
Tank Other Material:	Not reported
Tank Repaired:	True
Tank Manual Gauge:	False
Tank Tightness:	False
Tank Inventory Control:	False
Tank ATG:	False
Tank Vapor Monitor:	False
Tank GW Monitor:	False
Tank Interstitial Dbl Walled:	False
Tank Interstitial Second Contain:	False

ROBO WASH (Continued) **U003428711**

Tank Sir:	39338
Tank LD Other:	True
Tank LD Deferred:	False
Tank LD Not Listed:	False
Pipe Leak Detected:	False
Date of Last Tightness Test:	Not reported
Month Tracer Tight Survey:	False
Federal Regulated Tank:	True
AST:	False
Manifold:	False
Compartment:	False
Date Last Used:	1998-12-01 00:00:00
Close Date:	1998-12-01 00:00:00
Closure Status:	Tank removed from ground
Inert Material:	Not reported
Site Assessment:	True
Leak Detected:	False
Pipe Material:	Bare Steel
Pipe Mod Desc:	None
Pipe Other Material:	Not reported
Pipe Repaired:	False
Pipe Type Desc:	Pressurized
Pipe Auto Line Leak Detection:	True
Pipe Line Tightness:	False
Pipe Vapor Monitoring:	False
Pipe GW Monitoring:	False
Pipe Interstitial Dbl Walled:	False
Pipe Interstitial Sec Contain:	False
Pipe Sir:	True
Pipe LD Other:	True
Pipe LD Deferred:	False
Pipe LD Not Listed:	False
Piping Comments:	Not reported
LD Other Methods:	Pipe: SIR; Tank: SIR
Over Fill Installed:	False
Spill Installed:	False
Stamp Date:	1999-01-27 13:07:00
Small Delivery:	False
Tank Emer Gen:	False
Cathodically Protected: SAS	False
Cathodically Protected: ICS	False
Exterior Epoxy Coating:	False
Asphalt Coating:	False
Galvanized:	False
Double Wall Tank:	False
Interior Lining:	True
Polyethlene Tank Jacket:	False
Excavation Liner:	False
Earthen Dike with Liner:	False
Earthen Dike without Liner:	False
Concrete Dike with Liner:	False
Concrete Dike without Liner:	False
No Spill Diking:	False
Spill Ponds:	False
Spill Response:	False
CP_SAS_Date Last Tested:	Not reported
CP_ICS_Date Last Tested:	Not reported

ROBO WASH (Continued) **U003428711**

IL Date Last Inspected: Not reported
Is Site Contaminated: False
Contamtd Site Priority Rank: False
Comments: Not reported
Substance: Not reported

RGA LUST:

2003	ROBO WASH	1101 SOUTH THIRD
2002	ROBO WASH	1101 SOUTH THIRD
2001	LARAMIE CAR WASH	1101 SOUTH THIRD
2000	LARAMIE CAR WASH	1101 SOUTH THIRD
1999	LARAMIE CAR WASH	1101 SOUTH THIRD

WY Financial Assurance:

Facility Id: 755
Region: 1
Alt Facility Id: 0-000755
Phone: Not reported
Facility Desc.: Gas Station
Financial Assurance: 1
Self Insured: 1
Insurance: 0
Risk Retention Group: 0
Guarantee: 0
Surety Bond: 0
Letter Of Credit: 0
State Fund: 1
Trust Fund: 0
Fr Not Listed: 0
Comments: Not reported
Other Finance: 05: 04-25-1991 06: 07: 08: 50004996323 09: 3000000 09: 3000000
Other 1: 05: 04-25-1991 06: 07: 08: 50004996323 09: 3000000

U141 **UNITED STATES WELDING, INC.** **WY TANKS** **U003428294**
NNW **359 WEST LYONS** **WY UST** **N/A**
1/8-1/4 **LARAMIE, WY 82070** **WY Financial Assurance**
0.200 mi.
1058 ft. **Site 4 of 10 in cluster U**

Relative:
Lower

Actual:
7140 ft.

TANKS:

Facility Id:	0-003550
Tank Id:	1
Specification Description:	Steel - Unknown Specification
Pump Type Desc:	Pressurized
Date Installed:	01/01/1985
Cathodic Protection Sacrificial Anodes:	False
Cathodic Protection Impressed Current:	False
Emergency Power Generator:	False
Capacity:	2000
Manual Tank Gauging:	True
Tank Tightness Testing:	True
Tank Inventory Control:	True
Tank Automatic Tank Gauging:	False

UNITED STATES WELDING, INC. (Continued) **U003428294**

Tank Interstitial Monitoring:	False
Tank Statistical Inventory Reconciliation:	False
Tank Acoustic Sensing:	False
Tank Continuous In Tank Leak Detection System:	False
Tank Groundwater Monitoring:	False
Tank Vapor Monitoring:	False
Tank Type Id:	2
Tank Type Desc:	UST
Tank Status Desc:	Permanently Out of Use
Other Tank Leak Detection Method:	False
Ball Check Valve Overfill Device:	False
Overfill Alarm:	False
Butterfly Valve Overfill Device:	False
Exempt From Having An Overfill Device:	False
Piping Mechanical Automatic Line Leak Detector:	True
Piping Electronic Automatic Line Leak Detector:	False
Pressure Test:	False
Other Form Of Piping Leak Detection:	False
Piping Exempt From Leak Detection Requirements:	False
Piping Leak Detection Is A Type Not Listed:	False
Piping Is Bare Steel:	False
Piping Is Galvanized Steel:	True
Piping Is Fiberglass Reinforced Plastic:	False
Piping Is Copper:	False
Piping Is Flexible Plastic:	False
Piping Has A Sacrificial Anode Cp System:	False
Piping Is Double Wall:	False
Piping Is Secondarily Contained:	False
Pipe Sump Sensor:	False

Facility Id:	0-003550
Tank Id:	2
Specification Description:	Steel - Unknown Specification
Pump Type Desc:	Pressurized
Date Installed:	01/01/1985
Cathodic Protection Sacrificial Anodes:	False
Cathodic Protection Impressed Current:	False
Emergency Power Generator:	False
Capacity:	2000
Manual Tank Gauging:	True
Tank Tightness Testing:	True
Tank Inventory Control:	True
Tank Automatic Tank Gauging:	False
Tank Interstitial Monitoring:	False
Tank Statistical Inventory Reconciliation:	False
Tank Acoustic Sensing:	False
Tank Continuous In Tank Leak Detection System:	False
Tank Groundwater Monitoring:	False
Tank Vapor Monitoring:	False
Tank Type Id:	2
Tank Type Desc:	UST
Tank Status Desc:	Permanently Out of Use
Other Tank Leak Detection Method:	False
Ball Check Valve Overfill Device:	False
Overfill Alarm:	False
Butterfly Valve Overfill Device:	False
Exempt From Having An Overfill Device:	False

UNITED STATES WELDING, INC. (Continued) **U003428294**

Piping Mechanical Automatic Line Leak Detector:	False
Piping Electronic Automatic Line Leak Detector:	False
Pressure Test:	True
Other Form Of Piping Leak Detection:	False
Piping Exempt From Leak Detection Requirements:	False
Piping Leak Detection Is A Type Not Listed:	False
Piping Is Bare Steel:	False
Piping Is Galvanized Steel:	True
Piping Is Fiberglass Reinforced Plastic:	False
Piping Is Copper:	False
Piping Is Flexible Plastic:	False
Piping Has A Sacrificial Anode Cp System:	False
Piping Is Double Wall:	False
Piping Is Secondarily Contained:	False
Pipe Sump Sensor:	False

UST:

Facility:

Facility Id:	3550
Alternate Facility Id:	0-003550
Desc Of Facility Type:	Industrial
Facility Notif Type:	3
Facility Phone:	Not reported
Lat/Long:	Not reported
Lat/Long (dms):	Not reported
Name In Cert Section Of The Notif Form:	James Grisness
Title Of Owner Or Authorized Rep:	Owner Representing I
Notification Form Signed Date:	Apr 29 1993 12:00AM
Tanks Located On Indian Lands:	No
Tanks Are Owned By Indian(s):	No
Indian Tribe Or Nation Name:	Not reported
Operator Name:	Not reported
Owner Id Number:	1049
Owner Name:	Intermountain Leasing, Inc.
Owner Address:	1221 South Clarkson Street, #416
OwnerZip:	38681
Owner Phone:	(303) 777-2475
Owner Fax:	Not reported
Date Of Last Inpsection:	Not reported
Interval (years):	Not reported
Inspection Due:	Not reported
Inspector:	Not reported
Name of Person Entering Data:	PJB
Stamp Date:	Nov 9 1993 12:00AM
Annual Date:	Not reported
Date SPCC Signed:	Not reported
File Archived:	0
Fac File Scanned:	No
Date File Scanned:	Not reported

Facility Comments:	Not reported
Facility Other:	Not reported

Contact:

Contact Id:	101
Alt Contact Id:	101
Last Name:	HARRISON

UNITED STATES WELDING, INC. (Continued) **U003428294**

First Name:	JUNE
Full Name:	JUNE HARRISON
Address:	692 PARK AVENUE
Zip:	39474
Zip+4:	Not reported
Phone:	(307) 382-5088
Owner:	Yes
Operator:	No
Manager:	No
Outreach:	No
Corrective Action:	No
Fee:	No
RP:	No
Location:	No
Other:	No
Other Description:	Not reported
Stamp initial:	Not reported
Stamp Date:	Not reported
Level 1:	No
Level 2:	No
Level 3:	No
Ast Installers:	No
UST Installers:	No
CP Tester:	No
Corrosion Expert:	No
Tank And Line Tester:	No

Owner Name:	Intermountain Leasing, Inc.
Owner Address:	1221 South Clarkson Street, #416
Owner Zip:	38681
Owner Phone:	(303) 777-2475
Owner Fax:	Not reported
Receipt Date From Facility Owner / Oper:	Not reported
Name of Person Entering Data:	JEN

Tank ID:	1
Alt Tank ID:	1
Tank Status:	**POU**
Tank Capacity:	2000
Substance:	Diesel
Tank Material:	Steel
Tank Mods Desc:	None
Tank Other Material:	Not reported
Tank Repaired:	False
Tank Manual Gauge:	True
Tank Tightness:	True
Tank Inventory Control:	True
Tank ATG:	False
Tank Vapor Monitor:	False
Tank GW Monitor:	False
Tank Interstitial Dbl Walled:	False
Tank Interstitial Second Contain:	False
Tank Sir:	38681
Tank LD Other:	False
Tank LD Deferred:	False
Tank LD Not Listed:	False
Pipe Leak Detected:	False

UNITED STATES WELDING, INC. (Continued) **U003428294**

Date of Last Tightness Test:	Not reported
Month Tracer Tight Survey:	False
Federal Regulated Tank:	True
AST:	False
Manifold:	False
Compartment:	False
Date Last Used:	1993-03-01 00:00:00
Close Date:	1993-04-29 00:00:00
Closure Status:	Tank removed from ground
Inert Material:	None
Site Assessment:	True
Leak Detected:	False
Pipe Material:	Galvanized Steel
Pipe Mod Desc:	None
Pipe Other Material:	Not reported
Pipe Repaired:	False
Pipe Type Desc:	Pressurized
Pipe Auto Line Leak Detection:	True
Pipe Line Tightness:	False
Pipe Vapor Monitoring:	False
Pipe GW Monitoring:	False
Pipe Interstitial Dbl Walled:	False
Pipe Interstitial Sec Contain:	False
Pipe Sir:	False
Pipe LD Other:	False
Pipe LD Deferred:	False
Pipe LD Not Listed:	False
Piping Comments:	Not reported
LD Other Methods:	Not reported
Over Fill Installed:	False
Spill Installed:	False
Stamp Date:	1993-05-27 00:00:00
Small Delivery:	False
Tank Emer Gen:	False
Cathodically Protected: SAS	False
Cathodically Protected: ICS	False
Exterior Epoxy Coating:	False
Asphalt Coating:	False
Galvanized:	False
Double Wall Tank:	False
Interior Lining:	False
Polyethlene Tank Jacket:	False
Excavation Liner:	False
Earthen Dike with Liner:	False
Earthen Dike without Liner:	False
Concrete Dike with Liner:	False
Concrete Dike without Liner:	False
No Spill Diking:	False
Spill Ponds:	False
Spill Response:	False
CP_SAS_Date Last Tested:	Not reported
CP_ICS_Date Last Tested:	Not reported
IL Date Last Inspected:	Not reported
Is Site Contaminated:	False
Contamtd Site Priority Rank:	False
Comments:	Not reported
Substance:	Not reported

UNITED STATES WELDING, INC. (Continued) **U003428294**

Tank ID:	2
Alt Tank ID:	2
Tank Status:	**POU**
Tank Capacity:	2000
Substance:	Gasoline
Tank Material:	Steel
Tank Mods Desc:	None
Tank Other Material:	Not reported
Tank Repaired:	False
Tank Manual Gauge:	True
Tank Tightness:	True
Tank Inventory Control:	True
Tank ATG:	False
Tank Vapor Monitor:	False
Tank GW Monitor:	False
Tank Interstitial Dbl Walled:	False
Tank Interstitial Second Contain:	False
Tank Sir:	38681
Tank LD Other:	False
Tank LD Deferred:	False
Tank LD Not Listed:	False
Pipe Leak Detected:	False
Date of Last Tightness Test:	Not reported
Month Tracer Tight Survey:	False
Federal Regulated Tank:	True
AST:	False
Manifold:	False
Compartment:	False
Date Last Used:	1993-03-01 00:00:00
Close Date:	1993-04-29 00:00:00
Closure Status:	Tank removed from ground
Inert Material:	None
Site Assessment:	True
Leak Detected:	False
Pipe Material:	Galvanized Steel
Pipe Mod Desc:	None
Pipe Other Material:	Not reported
Pipe Repaired:	False
Pipe Type Desc:	Pressurized
Pipe Auto Line Leak Detection:	False
Pipe Line Tightness:	True
Pipe Vapor Monitoring:	False
Pipe GW Monitoring:	False
Pipe Interstitial Dbl Walled:	False
Pipe Interstitial Sec Contain:	False
Pipe Sir:	False
Pipe LD Other:	False
Pipe LD Deferred:	False
Pipe LD Not Listed:	False
Piping Comments:	Not reported
LD Other Methods:	Not reported
Over Fill Installed:	False
Spill Installed:	False
Stamp Date:	1993-05-27 00:00:00
Small Delivery:	False
Tank Emer Gen:	False
Cathodically Protected: SAS	False

UNITED STATES WELDING, INC. (Continued) **U003428294**

Cathodically Protected: ICS	False
Exterior Epoxy Coating:	False
Asphalt Coating:	False
Galvanized:	False
Double Wall Tank:	False
Interior Lining:	False
Polyethlene Tank Jacket:	False
Excavation Liner:	False
Earthen Dike with Liner:	False
Earthen Dike without Liner:	False
Concrete Dike with Liner:	False
Concrete Dike without Liner:	False
No Spill Diking:	False
Spill Ponds:	False
Spill Response:	False
CP_SAS_Date Last Tested:	Not reported
CP_ICS_Date Last Tested:	Not reported
IL Date Last Inspected:	Not reported
Is Site Contaminated:	False
Contamtd Site Priority Rank:	False
Comments:	Not reported
Substance:	Not reported

WY Financial Assurance:

Facility Id:	3550
Region:	1
Alt Facility Id:	0-003550
Phone:	Not reported
Facility Desc.:	Industrial
Financial Assurance:	0
Self Insured:	0
Insurance:	0
Risk Retention Group:	0
Guarantee:	0
Surety Bond:	0
Letter Of Credit:	0
State Fund:	0
Trust Fund:	0
Fr Not Listed:	0
Comments:	Not reported
Other Finance:	05: 06: 07: 08: 09:
Other 1:	Not reported

V142 **EPA CLEANUP: WENGER DRUMS** **WY SWF/LF** **S108248530**
South **1111 SOUTH 4TH STREET** **N/A**
1/8-1/4 **LARAMIE, WY 82070**
0.207 mi.
1092 ft. **Site 1 of 4 in cluster V**

Relative:
Lower

Actual:
7160 ft.

SWF/LF:

Facility Id:	2356
Facility Type:	Old Site Cleanup (63.xxx series)
EPA Id:	WYD988872453
Section:	Not reported
Township:	Not reported
Range:	Not reported
Facility Status:	Active

V143 South 1/8-1/4 0.207 mi. 1092 ft. | **WENGER DRUM SITE**
1111 4 STREET
LARAMIE, WY 82070

Site 2 of 4 in cluster V

CERC-NFRAP | **1000665780**
RCRA NonGen / NLR | **WYD988872453**
PRP

Relative: Lower

Actual: 7160 ft.

CERC-NFRAP:

Site ID:	0801214
Federal Facility:	Not a Federal Facility
NPL Status:	Not on the NPL
Non NPL Status:	NFRAP-Site does not qualify for the NPL based on existing information

CERCLIS-NFRAP Site Contact Details:

Contact Sequence ID:	13118081.00000
Person ID:	13002699.00000

CERCLIS-NFRAP Assessment History:

Action:	Public Notice Published
Date Started:	/ /
Date Completed:	06/02/92
Priority Level:	Not reported
Action:	Notice Letters Issued
Date Started:	/ /
Date Completed:	03/05/92
Priority Level:	Not reported
Action:	Notice Letters Issued
Date Started:	/ /
Date Completed:	03/05/92
Priority Level:	Not reported
Action:	REMOVAL
Date Started:	02/28/92
Date Completed:	05/06/93
Priority Level:	Cleaned up
Action:	ISSUE REQUEST LETTERS (104E)
Date Started:	/ /
Date Completed:	08/12/92
Priority Level:	Not reported
Action:	DISCOVERY
Date Started:	/ /
Date Completed:	04/13/93
Priority Level:	Not reported
Action:	PRELIMINARY ASSESSMENT
Date Started:	/ /
Date Completed:	01/16/96
Priority Level:	NFRAP-Site does not qualify for the NPL based on existing information
Action:	NON-NATIONAL PRIORITIES LIST POTENTIALLY RESPONSIBLE PARTY SEARCH
Date Started:	03/05/92
Date Completed:	10/18/93
Priority Level:	Search Complete, No Viable PRPs
Action:	ARCHIVE SITE

WENGER DRUM SITE (Continued) **1000665780**

Date Started: / /
Date Completed: 03/20/06
Priority Level: Not reported

Action: ADMINISTRATIVE RECORDS
Date Started: 02/28/92
Date Completed: 05/21/92
Priority Level: Admin Record Compiled for a Removal Event

Action: ISSUE REQUEST LETTERS (104E)
Date Started: / /
Date Completed: 05/26/92
Priority Level: Not reported

Action: ISSUE REQUEST LETTERS (104E)
Date Started: / /
Date Completed: 10/27/92
Priority Level: Not reported

RCRA NonGen / NLR:
Date form received by agency: 04/03/1992
Facility name: US EPA CLEANUP WENGER DRUMS
Facility address: 1111 SOUTH 4TH ST
LARAMIE, WY 82070
EPA ID: WYD988872453
Mailing address: 18TH ST
DENVER, CO 80202
Contact: DAVID CHRISTENSON
Contact address: 999 18TH ST
DENVER, CO 80202
Contact country: US
Contact telephone: (303) 294-7162
Contact email: Not reported
EPA Region: 08
Classification: Non-Generator
Description: Handler: Non-Generators do not presently generate hazardous waste

Owner/Operator Summary:
Owner/operator name: US EPA
Owner/operator address: 999 18TH ST SUITE 500
DENVER, CO 80202
Owner/operator country: Not reported
Owner/operator telephone: (303) 293-1788
Legal status: Private
Owner/Operator Type: Owner
Owner/Op start date: Not reported
Owner/Op end date: Not reported

Handler Activities Summary:
U.S. importer of hazardous waste: No
Mixed waste (haz. and radioactive): No
Recycler of hazardous waste: No
Transporter of hazardous waste: No
Treater, storer or disposer of HW: No
Underground injection activity: No
On-site burner exemption: No

WENGER DRUM SITE (Continued) **1000665780**

Furnace exemption:	No
Used oil fuel burner:	No
Used oil processor:	No
User oil refiner:	No
Used oil fuel marketer to burner:	No
Used oil Specification marketer:	No
Used oil transfer facility:	No
Used oil transporter:	No

Violation Status: No violations found
PRP name: WENGER WELTON

---

144 West 1/8-1/4 0.207 mi. 1093 ft. | **ROCKY MOUNTAIN SHIRTWORKS** | **RCRA-CESQG** | **1001234554**
408 UNIVERSITY | **WYR000001479**
LARAMIE, WY 82070

Relative: Lower

Actual: 7146 ft.

RCRA-CESQG:

Date form received by agency:	01/10/1997
Facility name:	ROCKY MOUNTAIN SHIRTWORKS
Facility address:	408 UNIVERSITY LARAMIE, WY 82070
EPA ID:	WYR000001479
Mailing address:	UNIVERSITY LARAMIE, WY 82070
Contact:	CASEY CAMPBELL
Contact address:	408 UNIVERSITY LARAMIE, WY 82070
Contact country:	US
Contact telephone:	(307) 742-9701
Contact email:	Not reported
EPA Region:	08
Land type:	Private
Classification:	Conditionally Exempt Small Quantity Generator
Description:	Handler: generates 100 kg or less of hazardous waste per calendar month, and accumulates 1000 kg or less of hazardous waste at any time; or generates 1 kg or less of acutely hazardous waste per calendar month, and accumulates at any time: 1 kg or less of acutely hazardous waste; or 100 kg or less of any residue or contaminated soil, waste or other debris resulting from the cleanup of a spill, into or on any land or water, of acutely hazardous waste; or generates 100 kg or less of any residue or contaminated soil, waste or other debris resulting from the cleanup of a spill, into or on any land or water, of acutely hazardous waste during any calendar month, and accumulates at any time: 1 kg or less of acutely hazardous waste; or 100 kg or less of any residue or contaminated soil, waste or other debris resulting from the cleanup of a spill, into or on any land or water, of acutely hazardous waste

Owner/Operator Summary:

Owner/operator name:	CASEY J CAMPBELL
Owner/operator address:	408 E UNIVERSITY LARAMIE, WY 82070
Owner/operator country:	Not reported
Owner/operator telephone:	(307) 742-9701
Legal status:	Private

ROCKY MOUNTAIN SHIRTWORKS (Continued) **1001234554**

Owner/Operator Type: Owner
Owner/Op start date: Not reported
Owner/Op end date: Not reported

Handler Activities Summary:
U.S. importer of hazardous waste: No
Mixed waste (haz. and radioactive): No
Recycler of hazardous waste: No
Transporter of hazardous waste: No
Treater, storer or disposer of HW: No
Underground injection activity: No
On-site burner exemption: No
Furnace exemption: No
Used oil fuel burner: No
Used oil processor: No
User oil refiner: No
Used oil fuel marketer to burner: No
Used oil Specification marketer: No
Used oil transfer facility: No
Used oil transporter: No

Violation Status: No violations found

Evaluation Action Summary:
Evaluation date: 11/17/1998
Evaluation: COMPLIANCE EVALUATION INSPECTION ON-SITE
Area of violation: Not reported
Date achieved compliance: Not reported
Evaluation lead agency: State

Evaluation date: 11/17/1998
Evaluation: NON-FINANCIAL RECORD REVIEW
Area of violation: Not reported
Date achieved compliance: Not reported
Evaluation lead agency: State

U145 **EDR US Hist Auto Stat** **1015455410**
NNW **373 W LYONS ST** **N/A**
1/8-1/4 **LARAMIE, WY 82072**
0.219 mi.
1154 ft. **Site 5 of 10 in cluster U**

Relative:
Lower

Actual:
7140 ft.

EDR Historical Auto Stations:
Name: JONESAUTO SERVICE LLC
Year: 2004
Address: 373 W LYONS ST

U146
NNW
1/8-1/4
0.221 mi.
1169 ft.

JONES AUTO
375 W. LYONS STREET
LARAMIE, WY 82072

Site 6 of 10 in cluster U

WY SHWF **S110753176**
N/A

Relative:
Lower

Actual:
7140 ft.

SHWF:

EPA Id:	WYR000210633
Facility Type:	Haz Waste & Used Oil Generator
Facility Status:	Active
Township:	Not reported
Section:	Not reported
Range:	Not reported
File #:	Not reported

U147
NNW
1/8-1/4
0.221 mi.
1169 ft.

JONES AUTO
375 W. LYONS STREET
LARAMIE, WY 82072

Site 7 of 10 in cluster U

RCRA NonGen / NLR **1014402883**
WYR000210633

Relative:
Lower

Actual:
7140 ft.

RCRA NonGen / NLR:

Date form received by agency:	01/11/2011
Facility name:	JONES AUTO
Facility address:	375 W. LYONS STREET LARAMIE, WY 82072
EPA ID:	WYR000210633
Contact:	Not reported
Contact address:	Not reported Not reported
Contact country:	US
Contact telephone:	Not reported
Contact email:	Not reported
EPA Region:	08
Land type:	Facility is not located on Indian land. Additional information is not known.
Classification:	Non-Generator
Description:	Handler: Non-Generators do not presently generate hazardous waste

Handler Activities Summary:

U.S. importer of hazardous waste:	No
Mixed waste (haz. and radioactive):	No
Recycler of hazardous waste:	No
Transporter of hazardous waste:	No
Treater, storer or disposer of HW:	No
Underground injection activity:	No
On-site burner exemption:	No
Furnace exemption:	No
Used oil fuel burner:	No
Used oil processor:	No
User oil refiner:	No
Used oil fuel marketer to burner:	No
Used oil Specification marketer:	No
Used oil transfer facility:	No
Used oil transporter:	No

Facility Has Received Notices of Violations:

Regulation violated:	Not reported
Area of violation:	Used Oil - Generators
Date violation determined:	01/07/2011

JONES AUTO (Continued) **1014402883**

Date achieved compliance: 01/07/2011
Violation lead agency: State
Enforcement action: Not reported
Enforcement action date: Not reported
Enf. disposition status: Not reported
Enf. disp. status date: Not reported
Enforcement lead agency: Not reported
Proposed penalty amount: Not reported
Final penalty amount: Not reported
Paid penalty amount: Not reported

Evaluation Action Summary:
Evaluation date: 01/07/2011
Evaluation: COMPLIANCE EVALUATION INSPECTION ON-SITE
Area of violation: Used Oil - Generators
Date achieved compliance: 01/07/2011
Evaluation lead agency: State

U148 **EDR US Hist Auto Stat** **1015456368**
NNW **375 W LYONS ST** **N/A**
1/8-1/4 **LARAMIE, WY 82072**
0.221 mi.
1169 ft. **Site 8 of 10 in cluster U**

Relative:
Lower

Actual:
7140 ft.

EDR Historical Auto Stations:

Name: JONESAUTO SRVC & TIRE CTR LLC
Year: 2004
Address: 375 W LYONS ST

Name: JONES AUTO SERVICE & TIRE CENTER
Year: 2008
Address: 375 W LYONS ST

Name: JONES AUTO SERVICE & TIRE CEN
Year: 2009
Address: 375 W LYONS ST

Name: JONES AUTO SVC & TIRE CTR
Year: 2010
Address: 375 W LYONS ST

Name: JONES AUTO SERVICE & TIRE CENTER
Year: 2011
Address: 375 W LYONS ST

Name: JONESS AUTO SERVICE
Year: 2012
Address: 375 W LYONS ST

W149 **KNIGHT OIL COMPANY** **WY LTANKS** **U003428709**
WSW **302 SOUTH CEDAR** **WY TANKS** **N/A**
1/8-1/4 **LARAMIE, WY 82070** **WY UST**
0.223 mi. **WY RGA LUST**
1180 ft. **Site 1 of 2 in cluster W** **WY Financial Assurance**

Relative:
Lower

Actual:
7145 ft.

LTANKS:

Facility ID:	751
Facility Status:	**RESOLVED CONTAMINATED SITE**
Priority:	Not reported
CA:	Not reported

TANKS:

Facility Id:	0-000751
Tank Id:	1
Specification Description:	Steel - Unknown Specification
Pump Type Desc:	Pressurized
Date Installed:	01/01/1979
Cathodic Protection Sacrificial Anodes:	False
Cathodic Protection Impressed Current:	False
Emergency Power Generator:	False
Capacity:	10000
Manual Tank Gauging:	False
Tank Tightness Testing:	False
Tank Inventory Control:	False
Tank Automatic Tank Gauging:	False
Tank Interstitial Monitoring:	False
Tank Statistical Inventory Reconciliation:	True
Tank Acoustic Sensing:	False
Tank Continuous In Tank Leak Detection System:	False
Tank Groundwater Monitoring:	False
Tank Vapor Monitoring:	False
Tank Type Id:	2
Tank Type Desc:	UST
Tank Status Desc:	Permanently Out of Use
Other Tank Leak Detection Method:	True
Ball Check Valve Overfill Device:	False
Overfill Alarm:	False
Butterfly Valve Overfill Device:	False
Exempt From Having An Overfill Device:	False
Piping Mechanical Automatic Line Leak Detector:	True
Piping Electronic Automatic Line Leak Detector:	False
Pressure Test:	True
Other Form Of Piping Leak Detection:	True
Piping Exempt From Leak Detection Requirements:	False
Piping Leak Detection Is A Type Not Listed:	False
Piping Is Bare Steel:	True
Piping Is Galvanized Steel:	False
Piping Is Fiberglass Reinforced Plastic:	False
Piping Is Copper:	False
Piping Is Flexible Plastic:	False
Piping Has A Sacrificial Anode Cp System:	False
Piping Is Double Wall:	False
Piping Is Secondarily Contained:	False
Pipe Sump Sensor:	False

Facility Id:	0-000751
Tank Id:	2
Specification Description:	Steel - Unknown Specification

KNIGHT OIL COMPANY (Continued) **U003428709**

Pump Type Desc:	Safe Suction
Date Installed:	01/01/1979
Cathodic Protection Sacrificial Anodes:	False
Cathodic Protection Impressed Current:	False
Emergency Power Generator:	False
Capacity:	6000
Manual Tank Gauging:	False
Tank Tightness Testing:	False
Tank Inventory Control:	False
Tank Automatic Tank Gauging:	False
Tank Interstitial Monitoring:	False
Tank Statistical Inventory Reconciliation:	True
Tank Acoustic Sensing:	False
Tank Continuous In Tank Leak Detection System:	False
Tank Groundwater Monitoring:	False
Tank Vapor Monitoring:	False
Tank Type Id:	2
Tank Type Desc:	UST
Tank Status Desc:	Permanently Out of Use
Other Tank Leak Detection Method:	True
Ball Check Valve Overfill Device:	False
Overfill Alarm:	False
Butterfly Valve Overfill Device:	False
Exempt From Having An Overfill Device:	False
Piping Mechanical Automatic Line Leak Detector:	True
Piping Electronic Automatic Line Leak Detector:	False
Pressure Test:	False
Other Form Of Piping Leak Detection:	True
Piping Exempt From Leak Detection Requirements:	True
Piping Leak Detection Is A Type Not Listed:	False
Piping Is Bare Steel:	True
Piping Is Galvanized Steel:	False
Piping Is Fiberglass Reinforced Plastic:	False
Piping Is Copper:	False
Piping Is Flexible Plastic:	False
Piping Has A Sacrificial Anode Cp System:	False
Piping Is Double Wall:	False
Piping Is Secondarily Contained:	False
Pipe Sump Sensor:	False
Facility Id:	0-000751
Tank Id:	3
Specification Description:	Steel - Unknown Specification
Pump Type Desc:	Pressurized
Date Installed:	01/01/1979
Cathodic Protection Sacrificial Anodes:	False
Cathodic Protection Impressed Current:	False
Emergency Power Generator:	False
Capacity:	4000
Manual Tank Gauging:	False
Tank Tightness Testing:	False
Tank Inventory Control:	False
Tank Automatic Tank Gauging:	False
Tank Interstitial Monitoring:	False
Tank Statistical Inventory Reconciliation:	True
Tank Acoustic Sensing:	False
Tank Continuous In Tank Leak Detection System:	False

KNIGHT OIL COMPANY (Continued) **U003428709**

Tank Groundwater Monitoring:	False
Tank Vapor Monitoring:	False
Tank Type Id:	2
Tank Type Desc:	UST
Tank Status Desc:	Permanently Out of Use
Other Tank Leak Detection Method:	True
Ball Check Valve Overfill Device:	False
Overfill Alarm:	False
Butterfly Valve Overfill Device:	False
Exempt From Having An Overfill Device:	False
Piping Mechanical Automatic Line Leak Detector:	True
Piping Electronic Automatic Line Leak Detector:	False
Pressure Test:	True
Other Form Of Piping Leak Detection:	True
Piping Exempt From Leak Detection Requirements:	False
Piping Leak Detection Is A Type Not Listed:	False
Piping Is Bare Steel:	True
Piping Is Galvanized Steel:	False
Piping Is Fiberglass Reinforced Plastic:	False
Piping Is Copper:	False
Piping Is Flexible Plastic:	False
Piping Has A Sacrificial Anode Cp System:	False
Piping Is Double Wall:	False
Piping Is Secondarily Contained:	False
Pipe Sump Sensor:	False

Facility Id:	0-000751
Tank Id:	4
Specification Description:	Steel - Unknown Specification
Pump Type Desc:	Pressurized
Date Installed:	01/01/1979
Cathodic Protection Sacrificial Anodes:	False
Cathodic Protection Impressed Current:	False
Emergency Power Generator:	False
Capacity:	4000
Manual Tank Gauging:	False
Tank Tightness Testing:	False
Tank Inventory Control:	False
Tank Automatic Tank Gauging:	False
Tank Interstitial Monitoring:	False
Tank Statistical Inventory Reconciliation:	True
Tank Acoustic Sensing:	False
Tank Continuous In Tank Leak Detection System:	False
Tank Groundwater Monitoring:	False
Tank Vapor Monitoring:	False
Tank Type Id:	2
Tank Type Desc:	UST
Tank Status Desc:	Permanently Out of Use
Other Tank Leak Detection Method:	True
Ball Check Valve Overfill Device:	False
Overfill Alarm:	False
Butterfly Valve Overfill Device:	False
Exempt From Having An Overfill Device:	False
Piping Mechanical Automatic Line Leak Detector:	True
Piping Electronic Automatic Line Leak Detector:	False
Pressure Test:	True
Other Form Of Piping Leak Detection:	True

KNIGHT OIL COMPANY (Continued) **U003428709**

Piping Exempt From Leak Detection Requirements:	False
Piping Leak Detection Is A Type Not Listed:	False
Piping Is Bare Steel:	True
Piping Is Galvanized Steel:	False
Piping Is Fiberglass Reinforced Plastic:	False
Piping Is Copper:	False
Piping Is Flexible Plastic:	False
Piping Has A Sacrificial Anode Cp System:	False
Piping Is Double Wall:	False
Piping Is Secondarily Contained:	False
Pipe Sump Sensor:	False

Facility Id:	0-000751
Tank Id:	5
Specification Description:	Fiberglass Reinforced Plastic - Unknown Specification
Pump Type Desc:	Safe Suction
Date Installed:	01/01/1979
Cathodic Protection Sacrificial Anodes:	False
Cathodic Protection Impressed Current:	False
Emergency Power Generator:	False
Capacity:	2000
Manual Tank Gauging:	False
Tank Tightness Testing:	False
Tank Inventory Control:	False
Tank Automatic Tank Gauging:	False
Tank Interstitial Monitoring:	False
Tank Statistical Inventory Reconciliation:	True
Tank Acoustic Sensing:	False
Tank Continuous In Tank Leak Detection System:	False
Tank Groundwater Monitoring:	False
Tank Vapor Monitoring:	False
Tank Type Id:	2
Tank Type Desc:	UST
Tank Status Desc:	Permanently Out of Use
Other Tank Leak Detection Method:	True
Ball Check Valve Overfill Device:	False
Overfill Alarm:	False
Butterfly Valve Overfill Device:	False
Exempt From Having An Overfill Device:	False
Piping Mechanical Automatic Line Leak Detector:	True
Piping Electronic Automatic Line Leak Detector:	False
Pressure Test:	False
Other Form Of Piping Leak Detection:	True
Piping Exempt From Leak Detection Requirements:	True
Piping Leak Detection Is A Type Not Listed:	False
Piping Is Bare Steel:	True
Piping Is Galvanized Steel:	False
Piping Is Fiberglass Reinforced Plastic:	False
Piping Is Copper:	False
Piping Is Flexible Plastic:	False
Piping Has A Sacrificial Anode Cp System:	False
Piping Is Double Wall:	False
Piping Is Secondarily Contained:	False
Pipe Sump Sensor:	False

UST:

KNIGHT OIL COMPANY (Continued) **U003428709**

Facility:

Facility Id:	751
Alternate Facility Id:	0-000751
Desc Of Facility Type:	Gas Station
Facility Notif Type:	3
Facility Phone:	Not reported
Lat/Long:	Not reported
Lat/Long (dms):	Not reported
Name In Cert Section Of The Notif Form:	R. L. Knight
Title Of Owner Or Authorized Rep:	President
Notification Form Signed Date:	Jun 28 2005 12:00AM
Tanks Located On Indian Lands:	No
Tanks Are Owned By Indian(s):	No
Indian Tribe Or Nation Name:	Not reported
Operator Name:	Not reported
Owner Id Number:	1218
Owner Name:	Knight Oil Company
Owner Address:	302 South Cedar
OwnerZip:	39338
Owner Phone:	(307) 745-4808
Owner Fax:	Not reported
Date Of Last Inpsection:	Not reported
Interval (years):	Not reported
Inspection Due:	Not reported
Inspector:	Not reported
Name of Person Entering Data:	JDICE
Stamp Date:	Jul 8 2005 9:46AM
Annual Date:	Not reported
Date SPCC Signed:	Not reported
File Archived:	0
Fac File Scanned:	No
Date File Scanned:	Not reported

Facility Comments: 05: 06: 07: 08: 09:
Facility Other: Not reported

Owner Name:	Knight Oil Company
Owner Address:	302 South Cedar
Owner Zip:	39338
Owner Phone:	(307) 745-4808
Owner Fax:	Not reported
Receipt Date From Facility Owner / Oper:	Not reported
Name of Person Entering Data:	Barb Barnes

Tank ID:	1
Alt Tank ID:	1
Tank Status:	**POU**
Tank Capacity:	10000
Substance:	Gasoline
Tank Material:	Steel
Tank Mods Desc:	None
Tank Other Material:	Not reported
Tank Repaired:	False
Tank Manual Gauge:	False
Tank Tightness:	False
Tank Inventory Control:	False
Tank ATG:	False
Tank Vapor Monitor:	False

KNIGHT OIL COMPANY (Continued) **U003428709**

Tank GW Monitor:	False
Tank Interstitial Dbl Walled:	False
Tank Interstitial Second Contain:	False
Tank Sir:	39338
Tank LD Other:	True
Tank LD Deferred:	False
Tank LD Not Listed:	False
Pipe Leak Detected:	False
Date of Last Tightness Test:	Not reported
Month Tracer Tight Survey:	False
Federal Regulated Tank:	True
AST:	False
Manifold:	False
Compartment:	False
Date Last Used:	1998-12-17 00:00:00
Close Date:	1998-12-17 00:00:00
Closure Status:	Tank removed from ground
Inert Material:	Not reported
Site Assessment:	True
Leak Detected:	False
Pipe Material:	Bare Steel
Pipe Mod Desc:	None
Pipe Other Material:	Not reported
Pipe Repaired:	False
Pipe Type Desc:	Pressurized
Pipe Auto Line Leak Detection:	True
Pipe Line Tightness:	True
Pipe Vapor Monitoring:	False
Pipe GW Monitoring:	False
Pipe Interstitial Dbl Walled:	False
Pipe Interstitial Sec Contain:	False
Pipe Sir:	True
Pipe LD Other:	True
Pipe LD Deferred:	False
Pipe LD Not Listed:	False
Piping Comments:	Not reported
LD Other Methods:	Pipe: SIR; Tank: SIR
Over Fill Installed:	False
Spill Installed:	False
Stamp Date:	1999-01-27 12:13:00
Small Delivery:	False
Tank Emer Gen:	False
Cathodically Protected: SAS	False
Cathodically Protected: ICS	False
Exterior Epoxy Coating:	False
Asphalt Coating:	False
Galvanized:	False
Double Wall Tank:	False
Interior Lining:	False
Polyethlene Tank Jacket:	False
Excavation Liner:	False
Earthen Dike with Liner:	False
Earthen Dike without Liner:	False
Concrete Dike with Liner:	False
Concrete Dike without Liner:	False
No Spill Diking:	False
Spill Ponds:	False

KNIGHT OIL COMPANY (Continued) **U003428709**

Spill Response:	False
CP_SAS_Date Last Tested:	Not reported
CP_ICS_Date Last Tested:	Not reported
IL Date Last Inspected:	Not reported
Is Site Contaminated:	False
Contamtd Site Priority Rank:	False
Comments:	Not reported
Substance:	Not reported

Tank ID:	2
Alt Tank ID:	2
Tank Status:	**POU**
Tank Capacity:	6000
Substance:	Gasoline
Tank Material:	Steel
Tank Mods Desc:	None
Tank Other Material:	Not reported
Tank Repaired:	False
Tank Manual Gauge:	False
Tank Tightness:	False
Tank Inventory Control:	False
Tank ATG:	False
Tank Vapor Monitor:	False
Tank GW Monitor:	False
Tank Interstitial Dbl Walled:	False
Tank Interstitial Second Contain:	False
Tank Sir:	39338
Tank LD Other:	True
Tank LD Deferred:	False
Tank LD Not Listed:	False
Pipe Leak Detected:	False
Date of Last Tightness Test:	Not reported
Month Tracer Tight Survey:	False
Federal Regulated Tank:	True
AST:	False
Manifold:	False
Compartment:	False
Date Last Used:	1998-12-17 00:00:00
Close Date:	1998-12-17 00:00:00
Closure Status:	Tank removed from ground
Inert Material:	Not reported
Site Assessment:	True
Leak Detected:	False
Pipe Material:	Bare Steel
Pipe Mod Desc:	None
Pipe Other Material:	Not reported
Pipe Repaired:	False
Pipe Type Desc:	Safe Suction
Pipe Auto Line Leak Detection:	True
Pipe Line Tightness:	False
Pipe Vapor Monitoring:	False
Pipe GW Monitoring:	False
Pipe Interstitial Dbl Walled:	False
Pipe Interstitial Sec Contain:	False
Pipe Sir:	True
Pipe LD Other:	True

KNIGHT OIL COMPANY (Continued) **U003428709**

Pipe LD Deferred:	False
Pipe LD Not Listed:	False
Piping Comments:	Not reported
LD Other Methods:	Pipe: SIR; Tank: SIR
Over Fill Installed:	False
Spill Installed:	False
Stamp Date:	1999-01-27 12:13:00
Small Delivery:	False
Tank Emer Gen:	False
Cathodically Protected: SAS	False
Cathodically Protected: ICS	False
Exterior Epoxy Coating:	False
Asphalt Coating:	False
Galvanized:	False
Double Wall Tank:	False
Interior Lining:	False
Polyethlene Tank Jacket:	False
Excavation Liner:	False
Earthen Dike with Liner:	False
Earthen Dike without Liner:	False
Concrete Dike with Liner:	False
Concrete Dike without Liner:	False
No Spill Diking:	False
Spill Ponds:	False
Spill Response:	False
CP_SAS_Date Last Tested:	Not reported
CP_ICS_Date Last Tested:	Not reported
IL Date Last Inspected:	Not reported
Is Site Contaminated:	False
Contamtd Site Priority Rank:	False
Comments:	Not reported
Substance:	Not reported

Tank ID:	3
Alt Tank ID:	3
Tank Status:	**POU**
Tank Capacity:	4000
Substance:	Diesel
Tank Material:	Steel
Tank Mods Desc:	None
Tank Other Material:	Not reported
Tank Repaired:	False
Tank Manual Gauge:	False
Tank Tightness:	False
Tank Inventory Control:	False
Tank ATG:	False
Tank Vapor Monitor:	False
Tank GW Monitor:	False
Tank Interstitial Dbl Walled:	False
Tank Interstitial Second Contain:	False
Tank Sir:	39338
Tank LD Other:	True
Tank LD Deferred:	False
Tank LD Not Listed:	False
Pipe Leak Detected:	False
Date of Last Tightness Test:	Not reported

KNIGHT OIL COMPANY (Continued) **U003428709**

Month Tracer Tight Survey:	False
Federal Regulated Tank:	True
AST:	False
Manifold:	False
Compartment:	False
Date Last Used:	1998-12-17 00:00:00
Close Date:	1998-12-17 00:00:00
Closure Status:	Tank removed from ground
Inert Material:	Not reported
Site Assessment:	True
Leak Detected:	False
Pipe Material:	Bare Steel
Pipe Mod Desc:	None
Pipe Other Material:	Not reported
Pipe Repaired:	False
Pipe Type Desc:	Pressurized
Pipe Auto Line Leak Detection:	True
Pipe Line Tightness:	True
Pipe Vapor Monitoring:	False
Pipe GW Monitoring:	False
Pipe Interstitial Dbl Walled:	False
Pipe Interstitial Sec Contain:	False
Pipe Sir:	True
Pipe LD Other:	True
Pipe LD Deferred:	False
Pipe LD Not Listed:	False
Piping Comments:	Not reported
LD Other Methods:	Pipe: SIR; Tank: SIR
Over Fill Installed:	False
Spill Installed:	False
Stamp Date:	1999-01-27 12:14:00
Small Delivery:	False
Tank Emer Gen:	False
Cathodically Protected: SAS	False
Cathodically Protected: ICS	False
Exterior Epoxy Coating:	False
Asphalt Coating:	False
Galvanized:	False
Double Wall Tank:	False
Interior Lining:	False
Polyethlene Tank Jacket:	False
Excavation Liner:	False
Earthen Dike with Liner:	False
Earthen Dike without Liner:	False
Concrete Dike with Liner:	False
Concrete Dike without Liner:	False
No Spill Diking:	False
Spill Ponds:	False
Spill Response:	False
CP_SAS_Date Last Tested:	Not reported
CP_ICS_Date Last Tested:	Not reported
IL Date Last Inspected:	Not reported
Is Site Contaminated:	False
Contamtd Site Priority Rank:	False
Comments:	Not reported
Substance:	Not reported

KNIGHT OIL COMPANY (Continued) **U003428709**

Tank ID:	4
Alt Tank ID:	4
Tank Status:	**POU**
Tank Capacity:	4000
Substance:	Diesel
Tank Material:	Steel
Tank Mods Desc:	None
Tank Other Material:	Not reported
Tank Repaired:	False
Tank Manual Gauge:	False
Tank Tightness:	False
Tank Inventory Control:	False
Tank ATG:	False
Tank Vapor Monitor:	False
Tank GW Monitor:	False
Tank Interstitial Dbl Walled:	False
Tank Interstitial Second Contain:	False
Tank Sir:	39338
Tank LD Other:	True
Tank LD Deferred:	False
Tank LD Not Listed:	False
Pipe Leak Detected:	False
Date of Last Tightness Test:	Not reported
Month Tracer Tight Survey:	False
Federal Regulated Tank:	True
AST:	False
Manifold:	False
Compartment:	False
Date Last Used:	1998-12-17 00:00:00
Close Date:	1998-12-17 00:00:00
Closure Status:	Tank removed from ground
Inert Material:	Not reported
Site Assessment:	True
Leak Detected:	False
Pipe Material:	Bare Steel
Pipe Mod Desc:	None
Pipe Other Material:	Not reported
Pipe Repaired:	False
Pipe Type Desc:	Pressurized
Pipe Auto Line Leak Detection:	True
Pipe Line Tightness:	True
Pipe Vapor Monitoring:	False
Pipe GW Monitoring:	False
Pipe Interstitial Dbl Walled:	False
Pipe Interstitial Sec Contain:	False
Pipe Sir:	True
Pipe LD Other:	True
Pipe LD Deferred:	False
Pipe LD Not Listed:	False
Piping Comments:	Not reported
LD Other Methods:	Pipe: SIR; Tank: SIR
Over Fill Installed:	False
Spill Installed:	False
Stamp Date:	1999-01-27 12:14:00
Small Delivery:	False
Tank Emer Gen:	False
Cathodically Protected: SAS	False

KNIGHT OIL COMPANY (Continued) **U003428709**

Cathodically Protected: ICS	False
Exterior Epoxy Coating:	False
Asphalt Coating:	False
Galvanized:	False
Double Wall Tank:	False
Interior Lining:	False
Polyethlene Tank Jacket:	False
Excavation Liner:	False
Earthen Dike with Liner:	False
Earthen Dike without Liner:	False
Concrete Dike with Liner:	False
Concrete Dike without Liner:	False
No Spill Diking:	False
Spill Ponds:	False
Spill Response:	False
CP_SAS_Date Last Tested:	Not reported
CP_ICS_Date Last Tested:	Not reported
IL Date Last Inspected:	Not reported
Is Site Contaminated:	False
Contamtd Site Priority Rank:	False
Comments:	Not reported
Substance:	Not reported

Tank ID:	5
Alt Tank ID:	5
Tank Status:	**POU**
Tank Capacity:	2000
Substance:	Gasoline
Tank Material:	Steel
Tank Mods Desc:	None
Tank Other Material:	Not reported
Tank Repaired:	False
Tank Manual Gauge:	False
Tank Tightness:	False
Tank Inventory Control:	False
Tank ATG:	False
Tank Vapor Monitor:	False
Tank GW Monitor:	False
Tank Interstitial Dbl Walled:	False
Tank Interstitial Second Contain:	False
Tank Sir:	39338
Tank LD Other:	True
Tank LD Deferred:	False
Tank LD Not Listed:	False
Pipe Leak Detected:	False
Date of Last Tightness Test:	Not reported
Month Tracer Tight Survey:	False
Federal Regulated Tank:	True
AST:	False
Manifold:	False
Compartment:	False
Date Last Used:	1998-12-17 00:00:00
Close Date:	1998-12-17 00:00:00
Closure Status:	Tank removed from ground
Inert Material:	Not reported
Site Assessment:	True

KNIGHT OIL COMPANY (Continued) **U003428709**

Leak Detected:	False
Pipe Material:	Bare Steel
Pipe Mod Desc:	None
Pipe Other Material:	Not reported
Pipe Repaired:	False
Pipe Type Desc:	Safe Suction
Pipe Auto Line Leak Detection:	True
Pipe Line Tightness:	False
Pipe Vapor Monitoring:	False
Pipe GW Monitoring:	False
Pipe Interstitial Dbl Walled:	False
Pipe Interstitial Sec Contain:	False
Pipe Sir:	True
Pipe LD Other:	True
Pipe LD Deferred:	False
Pipe LD Not Listed:	False
Piping Comments:	Not reported
LD Other Methods:	Pipe: SIR; Tank: SIR
Over Fill Installed:	False
Spill Installed:	False
Stamp Date:	1999-01-27 12:14:00
Small Delivery:	False
Tank Emer Gen:	False
Cathodically Protected: SAS	False
Cathodically Protected: ICS	False
Exterior Epoxy Coating:	False
Asphalt Coating:	False
Galvanized:	False
Double Wall Tank:	False
Interior Lining:	False
Polyethlene Tank Jacket:	False
Excavation Liner:	False
Earthen Dike with Liner:	False
Earthen Dike without Liner:	False
Concrete Dike with Liner:	False
Concrete Dike without Liner:	False
No Spill Diking:	False
Spill Ponds:	False
Spill Response:	False
CP_SAS_Date Last Tested:	Not reported
CP_ICS_Date Last Tested:	Not reported
IL Date Last Inspected:	Not reported
Is Site Contaminated:	False
Contamtd Site Priority Rank:	False
Comments:	Not reported
Substance:	Not reported

RGA LUST:

2003	KNIGHT OIL COMPANY	302 SOUTH CEDAR
2002	KNIGHT OIL COMPANY	302 SOUTH CEDAR
2001	KNIGHT OIL COMPANY	302 SOUTH CEDAR
2000	KNIGHT OIL COMPANY	302 SOUTH CEDAR
1999	KNIGHT OIL COMPANY	302 SOUTH CEDAR

KNIGHT OIL COMPANY (Continued) **U003428709**

WY Financial Assurance:

Facility Id:	751
Region:	1
Alt Facility Id:	0-000751
Phone:	Not reported
Facility Desc.:	Gas Station
Financial Assurance:	1
Self Insured:	0
Insurance:	0
Risk Retention Group:	0
Guarantee:	0
Surety Bond:	0
Letter Of Credit:	0
State Fund:	1
Trust Fund:	0
Fr Not Listed:	0
Comments:	HAVE AN ADDRESS 11 COLUMBINE LANE,PARACHUTE, CO 81635 NOT ON ALL FACILITIES, HOWEVER. 970-285-9001
Other Finance:	05: 04-25-1991 06: 07: 08: 50004996323 09: 3000000 09: 3000000
Other 1:	05: 04-25-1991 06: 07: 08: 50004996323 09: 3000000

150
NNE
1/8-1/4
0.224 mi.
1182 ft.

721 DOWNEY ST
LARAMIE, WY 82072

EDR US Hist Auto Stat **1015615621**
N/A

Relative:
Lower

Actual:
7150 ft.

EDR Historical Auto Stations:

Name:	MORENOS FOREIGN & DOM CAR REPR
Year:	2003
Address:	721 DOWNEY ST

151
SW
1/8-1/4
0.234 mi.
1235 ft.

715 S CEDAR ST
LARAMIE, WY 82072

EDR US Hist Auto Stat **1015613266**
N/A

Relative:
Lower

Actual:
7147 ft.

EDR Historical Auto Stations:

Name:	COCAS AUTOMOTIVE & TIRE R
Year:	2005
Address:	715 S CEDAR ST
Name:	COCAS AUTOMOTIVE & TIRE R
Year:	2007
Address:	715 S CEDAR ST

152
WNW
1/8-1/4
0.239 mi.
1261 ft.

R M F P CORPORATION
667 WEST FLINT
LARAMIE, WY 82070

WY TANKS
WY UST
WY Financial Assurance

U003427788
N/A

Relative:
Lower

Actual:
7143 ft.

TANKS:

Facility Id:	0-002018
Tank Id:	1
Specification Description:	Steel - Unknown Specification
Pump Type Desc:	Not Listed
Date Installed:	04/21/1980
Cathodic Protection Sacrificial Anodes:	False
Cathodic Protection Impressed Current:	False
Emergency Power Generator:	False
Capacity:	12000
Manual Tank Gauging:	False
Tank Tightness Testing:	False
Tank Inventory Control:	False
Tank Automatic Tank Gauging:	False
Tank Interstitial Monitoring:	False
Tank Statistical Inventory Reconciliation:	False
Tank Acoustic Sensing:	False
Tank Continuous In Tank Leak Detection System:	False
Tank Groundwater Monitoring:	False
Tank Vapor Monitoring:	False
Tank Type Id:	2
Tank Type Desc:	UST
Tank Status Desc:	Permanently Out of Use
Other Tank Leak Detection Method:	False
Ball Check Valve Overfill Device:	False
Overfill Alarm:	False
Butterfly Valve Overfill Device:	False
Exempt From Having An Overfill Device:	False
Piping Mechanical Automatic Line Leak Detector:	False
Piping Electronic Automatic Line Leak Detector:	False
Pressure Test:	False
Other Form Of Piping Leak Detection:	False
Piping Exempt From Leak Detection Requirements:	False
Piping Leak Detection Is A Type Not Listed:	True
Piping Is Bare Steel:	False
Piping Is Galvanized Steel:	True
Piping Is Fiberglass Reinforced Plastic:	False
Piping Is Copper:	False
Piping Is Flexible Plastic:	False
Piping Has A Sacrificial Anode Cp System:	False
Piping Is Double Wall:	False
Piping Is Secondarily Contained:	False
Pipe Sump Sensor:	False

Facility Id:	0-002018
Tank Id:	2
Specification Description:	Steel - Unknown Specification
Pump Type Desc:	Not Listed
Date Installed:	04/21/1980
Cathodic Protection Sacrificial Anodes:	False
Cathodic Protection Impressed Current:	False
Emergency Power Generator:	False
Capacity:	12000

R M F P CORPORATION (Continued) **U003427788**

Manual Tank Gauging:	False
Tank Tightness Testing:	False
Tank Inventory Control:	False
Tank Automatic Tank Gauging:	False
Tank Interstitial Monitoring:	False
Tank Statistical Inventory Reconciliation:	False
Tank Acoustic Sensing:	False
Tank Continuous In Tank Leak Detection System:	False
Tank Groundwater Monitoring:	False
Tank Vapor Monitoring:	False
Tank Type Id:	2
Tank Type Desc:	UST
Tank Status Desc:	Permanently Out of Use
Other Tank Leak Detection Method:	False
Ball Check Valve Overfill Device:	False
Overfill Alarm:	False
Butterfly Valve Overfill Device:	False
Exempt From Having An Overfill Device:	False
Piping Mechanical Automatic Line Leak Detector:	False
Piping Electronic Automatic Line Leak Detector:	False
Pressure Test:	False
Other Form Of Piping Leak Detection:	False
Piping Exempt From Leak Detection Requirements:	False
Piping Leak Detection Is A Type Not Listed:	True
Piping Is Bare Steel:	False
Piping Is Galvanized Steel:	True
Piping Is Fiberglass Reinforced Plastic:	False
Piping Is Copper:	False
Piping Is Flexible Plastic:	False
Piping Has A Sacrificial Anode Cp System:	False
Piping Is Double Wall:	False
Piping Is Secondarily Contained:	False
Pipe Sump Sensor:	False
Facility Id:	0-002018
Tank Id:	3
Specification Description:	Steel - Unknown Specification
Pump Type Desc:	Not Listed
Date Installed:	04/21/1980
Cathodic Protection Sacrificial Anodes:	False
Cathodic Protection Impressed Current:	False
Emergency Power Generator:	False
Capacity:	2000
Manual Tank Gauging:	False
Tank Tightness Testing:	False
Tank Inventory Control:	False
Tank Automatic Tank Gauging:	False
Tank Interstitial Monitoring:	False
Tank Statistical Inventory Reconciliation:	False
Tank Acoustic Sensing:	False
Tank Continuous In Tank Leak Detection System:	False
Tank Groundwater Monitoring:	False
Tank Vapor Monitoring:	False
Tank Type Id:	2
Tank Type Desc:	UST
Tank Status Desc:	Permanently Out of Use
Other Tank Leak Detection Method:	False

R M F P CORPORATION (Continued) **U003427788**

Ball Check Valve Overfill Device:	False
Overfill Alarm:	False
Butterfly Valve Overfill Device:	False
Exempt From Having An Overfill Device:	False
Piping Mechanical Automatic Line Leak Detector:	False
Piping Electronic Automatic Line Leak Detector:	False
Pressure Test:	False
Other Form Of Piping Leak Detection:	False
Piping Exempt From Leak Detection Requirements:	False
Piping Leak Detection Is A Type Not Listed:	True
Piping Is Bare Steel:	False
Piping Is Galvanized Steel:	True
Piping Is Fiberglass Reinforced Plastic:	False
Piping Is Copper:	False
Piping Is Flexible Plastic:	False
Piping Has A Sacrificial Anode Cp System:	False
Piping Is Double Wall:	False
Piping Is Secondarily Contained:	False
Pipe Sump Sensor:	False

UST:

Facility:

Facility Id:	2018	
Alternate Facility Id:	0-002018	
Desc Of Facility Type:	Not Listed	
Facility Notif Type:	3	
Facility Phone:	Not reported	
Lat/Long:	Not reported	
Lat/Long (dms):	Not reported	
Name In Cert Section Of The Notif Form:		C. L. Burton
Title Of Owner Or Authorized Rep:		President
Notification Form Signed Date:		Apr 21 1986 12:00AM
Tanks Located On Indian Lands:		No
Tanks Are Owned By Indian(s):		No
Indian Tribe Or Nation Name:		Not reported
Operator Name:	Not reported	
Owner Id Number:	1703	
Owner Name:	R M F P Corp.	
Owner Address:	667 West Flint	
OwnerZip:	39338	
Owner Phone:	( ) 745-8924	
Owner Fax:	Not reported	
Date Of Last Inpsection:		Not reported
Interval (years):		Not reported
Inspection Due:		Not reported
Inspector:		Not reported
Name of Person Entering Data:	Not reported	
Stamp Date:	Not reported	
Annual Date:	Not reported	
Date SPCC Signed:	Not reported	
File Archived:	0	
Fac File Scanned:	No	
Date File Scanned:	Not reported	

Facility Comments:	Not reported
Facility Other:	Not reported

R M F P CORPORATION (Continued) **U003427788**

Owner Name:	R M F P Corp.
Owner Address:	667 West Flint
Owner Zip:	39338
Owner Phone:	( ) 745-8924
Owner Fax:	Not reported
Receipt Date From Facility Owner / Oper:	Not reported
Name of Person Entering Data:	PJB
Tank ID:	1
Alt Tank ID:	1
Tank Status:	**POU**
Tank Capacity:	12000
Substance:	Diesel
Tank Material:	Steel
Tank Mods Desc:	None
Tank Other Material:	Not reported
Tank Repaired:	False
Tank Manual Gauge:	False
Tank Tightness:	False
Tank Inventory Control:	False
Tank ATG:	False
Tank Vapor Monitor:	False
Tank GW Monitor:	False
Tank Interstitial Dbl Walled:	False
Tank Interstitial Second Contain:	False
Tank Sir:	39338
Tank LD Other:	False
Tank LD Deferred:	False
Tank LD Not Listed:	True
Pipe Leak Detected:	False
Date of Last Tightness Test:	Not reported
Month Tracer Tight Survey:	False
Federal Regulated Tank:	True
AST:	False
Manifold:	False
Compartment:	False
Date Last Used:	1988-05-05 00:00:00
Close Date:	Not reported
Closure Status:	Tank removed from ground
Inert Material:	None
Site Assessment:	False
Leak Detected:	False
Pipe Material:	Galvanized Steel
Pipe Mod Desc:	None
Pipe Other Material:	Not reported
Pipe Repaired:	False
Pipe Type Desc:	Not Listed
Pipe Auto Line Leak Detection:	False
Pipe Line Tightness:	False
Pipe Vapor Monitoring:	False
Pipe GW Monitoring:	False
Pipe Interstitial Dbl Walled:	False
Pipe Interstitial Sec Contain:	False
Pipe Sir:	False
Pipe LD Other:	False
Pipe LD Deferred:	False
Pipe LD Not Listed:	True

R M F P CORPORATION (Continued) **U003427788**

Piping Comments:	Not reported
LD Other Methods:	Not reported
Over Fill Installed:	False
Spill Installed:	False
Stamp Date:	1995-06-13 00:00:00
Small Delivery:	False
Tank Emer Gen:	False
Cathodically Protected: SAS	False
Cathodically Protected: ICS	False
Exterior Epoxy Coating:	False
Asphalt Coating:	False
Galvanized:	False
Double Wall Tank:	False
Interior Lining:	False
Polyethlene Tank Jacket:	False
Excavation Liner:	False
Earthen Dike with Liner:	False
Earthen Dike without Liner:	False
Concrete Dike with Liner:	False
Concrete Dike without Liner:	False
No Spill Diking:	False
Spill Ponds:	False
Spill Response:	False
CP_SAS_Date Last Tested:	Not reported
CP_ICS_Date Last Tested:	Not reported
IL Date Last Inspected:	Not reported
Is Site Contaminated:	False
Contamtd Site Priority Rank:	False
Comments:	Not reported
Substance:	Not reported

Tank ID:	2
Alt Tank ID:	2
Tank Status:	**POU**
Tank Capacity:	12000
Substance:	Diesel
Tank Material:	Steel
Tank Mods Desc:	None
Tank Other Material:	Not reported
Tank Repaired:	False
Tank Manual Gauge:	False
Tank Tightness:	False
Tank Inventory Control:	False
Tank ATG:	False
Tank Vapor Monitor:	False
Tank GW Monitor:	False
Tank Interstitial Dbl Walled:	False
Tank Interstitial Second Contain:	False
Tank Sir:	39338
Tank LD Other:	False
Tank LD Deferred:	False
Tank LD Not Listed:	True
Pipe Leak Detected:	False
Date of Last Tightness Test:	Not reported
Month Tracer Tight Survey:	False
Federal Regulated Tank:	True

R M F P CORPORATION (Continued) **U003427788**

AST:	False
Manifold:	False
Compartment:	False
Date Last Used:	1988-05-05 00:00:00
Close Date:	Not reported
Closure Status:	Tank removed from ground
Inert Material:	None
Site Assessment:	False
Leak Detected:	False
Pipe Material:	Galvanized Steel
Pipe Mod Desc:	None
Pipe Other Material:	Not reported
Pipe Repaired:	False
Pipe Type Desc:	Not Listed
Pipe Auto Line Leak Detection:	False
Pipe Line Tightness:	False
Pipe Vapor Monitoring:	False
Pipe GW Monitoring:	False
Pipe Interstitial Dbl Walled:	False
Pipe Interstitial Sec Contain:	False
Pipe Sir:	False
Pipe LD Other:	False
Pipe LD Deferred:	False
Pipe LD Not Listed:	True
Piping Comments:	Not reported
LD Other Methods:	Not reported
Over Fill Installed:	False
Spill Installed:	False
Stamp Date:	1995-06-13 00:00:00
Small Delivery:	False
Tank Emer Gen:	False
Cathodically Protected: SAS	False
Cathodically Protected: ICS	False
Exterior Epoxy Coating:	False
Asphalt Coating:	False
Galvanized:	False
Double Wall Tank:	False
Interior Lining:	False
Polyethlene Tank Jacket:	False
Excavation Liner:	False
Earthen Dike with Liner:	False
Earthen Dike without Liner:	False
Concrete Dike with Liner:	False
Concrete Dike without Liner:	False
No Spill Diking:	False
Spill Ponds:	False
Spill Response:	False
CP_SAS_Date Last Tested:	Not reported
CP_ICS_Date Last Tested:	Not reported
IL Date Last Inspected:	Not reported
Is Site Contaminated:	False
Contamtd Site Priority Rank:	False
Comments:	Not reported
Substance:	Not reported

Tank ID:	3

R M F P CORPORATION (Continued) **U003427788**

Alt Tank ID:	3
Tank Status:	**POU**
Tank Capacity:	2000
Substance:	Gasoline
Tank Material:	Steel
Tank Mods Desc:	None
Tank Other Material:	Not reported
Tank Repaired:	False
Tank Manual Gauge:	False
Tank Tightness:	False
Tank Inventory Control:	False
Tank ATG:	False
Tank Vapor Monitor:	False
Tank GW Monitor:	False
Tank Interstitial Dbl Walled:	False
Tank Interstitial Second Contain:	False
Tank Sir:	39338
Tank LD Other:	False
Tank LD Deferred:	False
Tank LD Not Listed:	True
Pipe Leak Detected:	False
Date of Last Tightness Test:	Not reported
Month Tracer Tight Survey:	False
Federal Regulated Tank:	True
AST:	False
Manifold:	False
Compartment:	False
Date Last Used:	1988-05-05 00:00:00
Close Date:	Not reported
Closure Status:	Tank removed from ground
Inert Material:	None
Site Assessment:	False
Leak Detected:	False
Pipe Material:	Galvanized Steel
Pipe Mod Desc:	None
Pipe Other Material:	Not reported
Pipe Repaired:	False
Pipe Type Desc:	Not Listed
Pipe Auto Line Leak Detection:	False
Pipe Line Tightness:	False
Pipe Vapor Monitoring:	False
Pipe GW Monitoring:	False
Pipe Interstitial Dbl Walled:	False
Pipe Interstitial Sec Contain:	False
Pipe Sir:	False
Pipe LD Other:	False
Pipe LD Deferred:	False
Pipe LD Not Listed:	True
Piping Comments:	Not reported
LD Other Methods:	Not reported
Over Fill Installed:	False
Spill Installed:	False
Stamp Date:	1995-06-13 00:00:00
Small Delivery:	False
Tank Emer Gen:	False
Cathodically Protected: SAS	False
Cathodically Protected: ICS	False

R M F P CORPORATION (Continued) **U003427788**

Exterior Epoxy Coating:	False
Asphalt Coating:	False
Galvanized:	False
Double Wall Tank:	False
Interior Lining:	False
Polyethlene Tank Jacket:	False
Excavation Liner:	False
Earthen Dike with Liner:	False
Earthen Dike without Liner:	False
Concrete Dike with Liner:	False
Concrete Dike without Liner:	False
No Spill Diking:	False
Spill Ponds:	False
Spill Response:	False
CP_SAS_Date Last Tested:	Not reported
CP_ICS_Date Last Tested:	Not reported
IL Date Last Inspected:	Not reported
Is Site Contaminated:	False
Contamtd Site Priority Rank:	False
Comments:	Not reported
Substance:	Not reported

WY Financial Assurance:

Facility Id:	2018
Region:	1
Alt Facility Id:	0-002018
Phone:	Not reported
Facility Desc.:	Not Listed
Financial Assurance:	0
Self Insured:	0
Insurance:	0
Risk Retention Group:	0
Guarantee:	0
Surety Bond:	0
Letter Of Credit:	0
State Fund:	0
Trust Fund:	0
Fr Not Listed:	0
Comments:	Not reported
Other Finance:	05: 06: 07: 08: 09:
Other 1:	Not reported

U153 **EPA CLEANUP YTTRIUM PROCESSING PLT SITE** **RCRA NonGen / NLR** **1000107711**
NNW **CORNER OF CEDAR & CURTIS** **FINDS** **WYD982587461**
1/8-1/4 **LARAMIE, WY 82070**
0.243 mi.
1285 ft. **Site 9 of 10 in cluster U**

Relative:
Lower

Actual:
7143 ft.

RCRA NonGen / NLR:

Date form received by agency:	07/26/1989
Facility name:	EPA CLEANUP YTTRIUM PROCESSING PLT SITE
Facility address:	CORNER OF CEDAR & CURTIS LARAMIE, WY 82070
EPA ID:	WYD982587461
Mailing address:	18TH ST DENVER, CO 80030
Contact:	NGUYEN TIEN

EPA CLEANUP YTTRIUM PROCESSING PLT SITE (Continued) **1000107711**

Contact address: 999 18TH ST
DENVER, CO 80030
Contact country: US
Contact telephone: (303) 294-7120
Contact email: Not reported
EPA Region: 08
Classification: Non-Generator
Description: Handler: Non-Generators do not presently generate hazardous waste

Owner/Operator Summary:
Owner/operator name: GEORGE MILLETT
Owner/operator address: Not reported
Not reported
Owner/operator country: Not reported
Owner/operator telephone: Not reported
Legal status: Private
Owner/Operator Type: Owner
Owner/Op start date: Not reported
Owner/Op end date: Not reported

Handler Activities Summary:
U.S. importer of hazardous waste: No
Mixed waste (haz. and radioactive): No
Recycler of hazardous waste: No
Transporter of hazardous waste: No
Treater, storer or disposer of HW: No
Underground injection activity: No
On-site burner exemption: No
Furnace exemption: No
Used oil fuel burner: No
Used oil processor: No
User oil refiner: No
Used oil fuel marketer to burner: No
Used oil Specification marketer: No
Used oil transfer facility: No
Used oil transporter: No

Violation Status: No violations found

FINDS:

Registry ID: 110007901217

Environmental Interest/Information System
RCRAInfo is a national information system that supports the Resource Conservation and Recovery Act (RCRA) program through the tracking of events and activities related to facilities that generate, transport, and treat, store, or dispose of hazardous waste. RCRAInfo allows RCRA program staff to track the notification, permit, compliance, and corrective action activities required under RCRA.

U154 **MARKLES TRUCK REPAIR, INC.** **WY TANKS** **U003428645**
NNW **1457 NORTH CEDAR** **WY UST** **N/A**
1/4-1/2 **LARAMIE, WY 82070** **WY SHWF**
0.255 mi. **WY Financial Assurance**
1348 ft. **Site 10 of 10 in cluster U**

Relative:
Lower

Actual:
7142 ft.

TANKS:

Facility Id:	0-000059
Tank Id:	1
Specification Description:	Steel - Unknown Specification
Pump Type Desc:	Not Listed
Date Installed:	01/22/1976
Cathodic Protection Sacrificial Anodes:	False
Cathodic Protection Impressed Current:	False
Emergency Power Generator:	False
Capacity:	300
Manual Tank Gauging:	False
Tank Tightness Testing:	False
Tank Inventory Control:	False
Tank Automatic Tank Gauging:	False
Tank Interstitial Monitoring:	False
Tank Statistical Inventory Reconciliation:	False
Tank Acoustic Sensing:	False
Tank Continuous In Tank Leak Detection System:	False
Tank Groundwater Monitoring:	False
Tank Vapor Monitoring:	False
Tank Type Id:	2
Tank Type Desc:	UST
Tank Status Desc:	Permanently Out of Use
Other Tank Leak Detection Method:	False
Ball Check Valve Overfill Device:	False
Overfill Alarm:	False
Butterfly Valve Overfill Device:	False
Exempt From Having An Overfill Device:	False
Piping Mechanical Automatic Line Leak Detector:	False
Piping Electronic Automatic Line Leak Detector:	False
Pressure Test:	False
Other Form Of Piping Leak Detection:	False
Piping Exempt From Leak Detection Requirements:	False
Piping Leak Detection Is A Type Not Listed:	True
Piping Is Bare Steel:	False
Piping Is Galvanized Steel:	False
Piping Is Fiberglass Reinforced Plastic:	False
Piping Is Copper:	False
Piping Is Flexible Plastic:	False
Piping Has A Sacrificial Anode Cp System:	False
Piping Is Double Wall:	False
Piping Is Secondarily Contained:	False
Pipe Sump Sensor:	False

UST:

Facility:

Facility Id:	59
Alternate Facility Id:	0-000059
Desc Of Facility Type:	Other
Facility Notif Type:	3
Facility Phone:	Not reported
Lat/Long:	Not reported

MARKLES TRUCK REPAIR, INC. (Continued) **U003428645**

Lat/Long (dms):	Not reported	
Name In Cert Section Of The Notif Form:		George Markle
Title Of Owner Or Authorized Rep:		President
Notification Form Signed Date:		Aug 29 1989 12:00AM
Tanks Located On Indian Lands:		No
Tanks Are Owned By Indian(s):		No
Indian Tribe Or Nation Name:		Not reported
Operator Name:	Not reported	
Owner Id Number:	1347	
Owner Name:	Markle's Truck Repair, Inc.	
Owner Address:	1457 North Cedar	
OwnerZip:	39338	
Owner Phone:	( ) 742-3708	
Owner Fax:	Not reported	
Date Of Last Inpsection:		Not reported
Interval (years):		Not reported
Inspection Due:		Not reported
Inspector:		Not reported
Name of Person Entering Data:	Not reported	
Stamp Date:	Not reported	
Annual Date:	Not reported	
Date SPCC Signed:	Not reported	
File Archived:	0	
Fac File Scanned:	No	
Date File Scanned:	Not reported	

Facility Comments:	Not reported
Facility Other:	Not reported
Owner Name:	Markle's Truck Repair, Inc.
Owner Address:	1457 North Cedar
Owner Zip:	39338
Owner Phone:	( ) 742-3708
Owner Fax:	Not reported
Receipt Date From Facility Owner / Oper:	Not reported
Name of Person Entering Data:	Not reported

Tank ID:	1
Alt Tank ID:	1
Tank Status:	**POU**
Tank Capacity:	300
Substance:	Used Oil
Tank Material:	Steel
Tank Mods Desc:	None
Tank Other Material:	Not reported
Tank Repaired:	False
Tank Manual Gauge:	False
Tank Tightness:	False
Tank Inventory Control:	False
Tank ATG:	False
Tank Vapor Monitor:	False
Tank GW Monitor:	False
Tank Interstitial Dbl Walled:	False
Tank Interstitial Second Contain:	False
Tank Sir:	39338
Tank LD Other:	False
Tank LD Deferred:	False
Tank LD Not Listed:	True

MARKLES TRUCK REPAIR, INC. (Continued) **U003428645**

Pipe Leak Detected:	False
Date of Last Tightness Test:	Not reported
Month Tracer Tight Survey:	False
Federal Regulated Tank:	True
AST:	False
Manifold:	False
Compartment:	False
Date Last Used:	1989-03-01 00:00:00
Close Date:	1989-03-01 00:00:00
Closure Status:	Tank removed from ground
Inert Material:	None
Site Assessment:	True
Leak Detected:	False
Pipe Material:	Other
Pipe Mod Desc:	None
Pipe Other Material:	NONE
Pipe Repaired:	False
Pipe Type Desc:	Not Listed
Pipe Auto Line Leak Detection:	False
Pipe Line Tightness:	False
Pipe Vapor Monitoring:	False
Pipe GW Monitoring:	False
Pipe Interstitial Dbl Walled:	False
Pipe Interstitial Sec Contain:	False
Pipe Sir:	False
Pipe LD Other:	False
Pipe LD Deferred:	False
Pipe LD Not Listed:	True
Piping Comments:	Not reported
LD Other Methods:	Not reported
Over Fill Installed:	False
Spill Installed:	False
Stamp Date:	Not reported
Small Delivery:	False
Tank Emer Gen:	False
Cathodically Protected: SAS	False
Cathodically Protected: ICS	False
Exterior Epoxy Coating:	False
Asphalt Coating:	False
Galvanized:	False
Double Wall Tank:	False
Interior Lining:	False
Polyethlene Tank Jacket:	False
Excavation Liner:	False
Earthen Dike with Liner:	False
Earthen Dike without Liner:	False
Concrete Dike with Liner:	False
Concrete Dike without Liner:	False
No Spill Diking:	False
Spill Ponds:	False
Spill Response:	False
CP_SAS_Date Last Tested:	Not reported
CP_ICS_Date Last Tested:	Not reported
IL Date Last Inspected:	Not reported
Is Site Contaminated:	False
Contamtd Site Priority Rank:	False

Comments: Not reported

MARKLES TRUCK REPAIR, INC. (Continued) **U003428645**

Substance: Not reported

SHWF:
EPA Id: WYD069719094
Facility Type: Hazardous Waste Generator
Facility Status: Active
Township: Not reported
Section: Not reported
Range: Not reported
File #: Not reported

WY Financial Assurance:
Facility Id: 59
Region: 1
Alt Facility Id: 0-000059
Phone: Not reported
Facility Desc.: Other
Financial Assurance: 0
Self Insured: 0
Insurance: 0
Risk Retention Group: 0
Guarantee: 0
Surety Bond: 0
Letter Of Credit: 0
State Fund: 0
Trust Fund: 0
Fr Not Listed: 0
Comments: Not reported
Other Finance: 05: 06: 07: 08: 09:
Other 1: Not reported

X155 **LARAMIE WCF GARAGE** **WY LTANKS** **U000682915**
SSW **205 FETTERMAN** **WY TANKS** **N/A**
1/4-1/2 **LARAMIE, WY 82070** **WY UST**
0.263 mi. **WY RGA LUST**
1390 ft. **Site 1 of 6 in cluster X** **WY Financial Assurance**

Relative:
Lower

Actual:
7160 ft.

LTANKS:
Facility ID: 981
Facility Status: UNRESOLVED CONTAMINATED SITE
Priority: 865
CA: YES

TANKS:
Facility Id: 0-000981
Tank Id: 1
Specification Description: Steel - Unknown Specification
Pump Type Desc: Not Listed
Date Installed: 04/12/1971
Cathodic Protection Sacrificial Anodes: False
Cathodic Protection Impressed Current: False
Emergency Power Generator: False
Capacity: 2000
Manual Tank Gauging: False
Tank Tightness Testing: False
Tank Inventory Control: False

LARAMIE WCF GARAGE (Continued) **U000682915**

Tank Automatic Tank Gauging:	False
Tank Interstitial Monitoring:	False
Tank Statistical Inventory Reconciliation:	False
Tank Acoustic Sensing:	False
Tank Continuous In Tank Leak Detection System:	False
Tank Groundwater Monitoring:	False
Tank Vapor Monitoring:	False
Tank Type Id:	2
Tank Type Desc:	UST
Tank Status Desc:	Permanently Out of Use
Other Tank Leak Detection Method:	False
Ball Check Valve Overfill Device:	False
Overfill Alarm:	False
Butterfly Valve Overfill Device:	False
Exempt From Having An Overfill Device:	False
Piping Mechanical Automatic Line Leak Detector:	False
Piping Electronic Automatic Line Leak Detector:	False
Pressure Test:	False
Other Form Of Piping Leak Detection:	False
Piping Exempt From Leak Detection Requirements:	False
Piping Leak Detection Is A Type Not Listed:	True
Piping Is Bare Steel:	False
Piping Is Galvanized Steel:	True
Piping Is Fiberglass Reinforced Plastic:	False
Piping Is Copper:	False
Piping Is Flexible Plastic:	False
Piping Has A Sacrificial Anode Cp System:	False
Piping Is Double Wall:	False
Piping Is Secondarily Contained:	False
Pipe Sump Sensor:	False

UST:

Facility:

Facility Id:	981
Alternate Facility Id:	0-000981
Desc Of Facility Type:	Federal Non-Military
Facility Notif Type:	3
Facility Phone:	Not reported
Lat/Long:	Not reported
Lat/Long (dms):	Not reported
Name In Cert Section Of The Notif Form:	Not reported
Title Of Owner Or Authorized Rep:	Not reported
Notification Form Signed Date:	Not reported
Tanks Located On Indian Lands:	No
Tanks Are Owned By Indian(s):	No
Indian Tribe Or Nation Name:	Not reported
Operator Name:	Not reported
Owner Id Number:	2178
Owner Name:	U. S. Forest Service - Medicine Bow NF
Owner Address:	2468 Jackson Street
OwnerZip:	39338
Owner Phone:	(307) 745-2300
Owner Fax:	Not reported
Date Of Last Inpsection:	Not reported
Interval (years):	Not reported
Inspection Due:	Not reported

LARAMIE WCF GARAGE (Continued) **U000682915**

Inspector:	Not reported
Name of Person Entering Data:	Bob Lucht
Stamp Date:	Apr 26 2000 11:52AM
Annual Date:	Not reported
Date SPCC Signed:	Not reported
File Archived:	0
Fac File Scanned:	No
Date File Scanned:	Not reported

Facility Comments:	Not reported
Facility Other:	Not reported
Owner Name:	U. S. Forest Service - Medicine Bow NF
Owner Address:	2468 Jackson Street
Owner Zip:	39338
Owner Phone:	(307) 745-2300
Owner Fax:	Not reported
Receipt Date From Facility Owner / Oper:	Not reported
Name of Person Entering Data:	Bob Lucht

Tank ID:	1
Alt Tank ID:	1
Tank Status:	**POU**
Tank Capacity:	2000
Substance:	Gasoline
Tank Material:	Steel
Tank Mods Desc:	None
Tank Other Material:	Not reported
Tank Repaired:	False
Tank Manual Gauge:	False
Tank Tightness:	False
Tank Inventory Control:	False
Tank ATG:	False
Tank Vapor Monitor:	False
Tank GW Monitor:	False
Tank Interstitial Dbl Walled:	False
Tank Interstitial Second Contain:	False
Tank Sir:	39338
Tank LD Other:	False
Tank LD Deferred:	False
Tank LD Not Listed:	True
Pipe Leak Detected:	False
Date of Last Tightness Test:	Not reported
Month Tracer Tight Survey:	False
Federal Regulated Tank:	True
AST:	False
Manifold:	False
Compartment:	False
Date Last Used:	1988-07-01 00:00:00
Close Date:	1988-07-01 00:00:00
Closure Status:	Tank removed from ground
Inert Material:	None
Site Assessment:	True
Leak Detected:	True
Pipe Material:	Galvanized Steel
Pipe Mod Desc:	None
Pipe Other Material:	Not reported
Pipe Repaired:	False

LARAMIE WCF GARAGE (Continued) **U000682915**

Pipe Type Desc:	Not Listed
Pipe Auto Line Leak Detection:	False
Pipe Line Tightness:	False
Pipe Vapor Monitoring:	False
Pipe GW Monitoring:	False
Pipe Interstitial Dbl Walled:	False
Pipe Interstitial Sec Contain:	False
Pipe Sir:	False
Pipe LD Other:	False
Pipe LD Deferred:	False
Pipe LD Not Listed:	True
Piping Comments:	Not reported
LD Other Methods:	Not reported
Over Fill Installed:	False
Spill Installed:	False
Stamp Date:	1999-03-19 07:52:00
Small Delivery:	False
Tank Emer Gen:	False
Cathodically Protected: SAS	False
Cathodically Protected: ICS	False
Exterior Epoxy Coating:	False
Asphalt Coating:	False
Galvanized:	False
Double Wall Tank:	False
Interior Lining:	False
Polyethlene Tank Jacket:	False
Excavation Liner:	False
Earthen Dike with Liner:	False
Earthen Dike without Liner:	False
Concrete Dike with Liner:	False
Concrete Dike without Liner:	False
No Spill Diking:	False
Spill Ponds:	False
Spill Response:	False
CP_SAS_Date Last Tested:	Not reported
CP_ICS_Date Last Tested:	Not reported
IL Date Last Inspected:	Not reported
Is Site Contaminated:	False
Contamtd Site Priority Rank:	False
Comments:	Not reported
Substance:	Not reported

RGA LUST:

2003	LARAMIE WCF GARAGE	205 FETTERMAN
2002	LARAMIE WCF GARAGE	205 FETTERMAN
2001	LARAMIE WCF GARAGE	205 FETTERMAN
2000	LARAMIE WCF GARAGE	205 FETTERMAN
1999	LARAMIE WCF GARAGE	205 FETTERMAN

WY Financial Assurance:

Facility Id:	981
Region:	1

LARAMIE WCF GARAGE (Continued) **U000682915**

Alt Facility Id:	0-000981
Phone:	Not reported
Facility Desc.:	Federal Non-Military
Financial Assurance:	1
Self Insured:	1
Insurance:	0
Risk Retention Group:	0
Guarantee:	0
Surety Bond:	0
Letter Of Credit:	0
State Fund:	0
Trust Fund:	0
Fr Not Listed:	0
Comments:	Not reported
Other Finance:	05: 06: 07: 08: 09:
Other 1:	Not reported

X156 **COWBOY MOVING AND STORAGE, INC.** **WY LTANKS** **U000682904**
SSW **104 FETTERMAN** **WY TANKS** **N/A**
1/4-1/2 **LARAMIE, WY 82070** **WY UST**
0.264 mi. **WY RGA LUST**
1395 ft. **Site 2 of 6 in cluster X** **WY Financial Assurance**

Relative:
Lower

Actual:
7156 ft.

LTANKS:

Facility ID:	835
Facility Status:	**RESOLVED CONTAMINATED SITE**
Priority:	Not reported
CA:	Not reported

TANKS:

Facility Id:	0-000835
Tank Id:	1
Specification Description:	Steel - Unknown Specification
Pump Type Desc:	Not Listed
Date Installed:	04/09/1976
Cathodic Protection Sacrificial Anodes:	False
Cathodic Protection Impressed Current:	False
Emergency Power Generator:	False
Capacity:	1000
Manual Tank Gauging:	False
Tank Tightness Testing:	False
Tank Inventory Control:	False
Tank Automatic Tank Gauging:	False
Tank Interstitial Monitoring:	False
Tank Statistical Inventory Reconciliation:	False
Tank Acoustic Sensing:	False
Tank Continuous In Tank Leak Detection System:	False
Tank Groundwater Monitoring:	False
Tank Vapor Monitoring:	False
Tank Type Id:	2
Tank Type Desc:	UST
Tank Status Desc:	Permanently Out of Use
Other Tank Leak Detection Method:	False
Ball Check Valve Overfill Device:	False
Overfill Alarm:	False
Butterfly Valve Overfill Device:	False
Exempt From Having An Overfill Device:	False

COWBOY MOVING AND STORAGE, INC. (Continued) **U000682904**

Piping Mechanical Automatic Line Leak Detector:	False
Piping Electronic Automatic Line Leak Detector:	False
Pressure Test:	False
Other Form Of Piping Leak Detection:	False
Piping Exempt From Leak Detection Requirements:	False
Piping Leak Detection Is A Type Not Listed:	True
Piping Is Bare Steel:	False
Piping Is Galvanized Steel:	True
Piping Is Fiberglass Reinforced Plastic:	False
Piping Is Copper:	False
Piping Is Flexible Plastic:	False
Piping Has A Sacrificial Anode Cp System:	False
Piping Is Double Wall:	False
Piping Is Secondarily Contained:	False
Pipe Sump Sensor:	False

UST:

Facility:

Facility Id:	835
Alternate Facility Id:	0-000835
Desc Of Facility Type:	Truck/Transporter
Facility Notif Type:	3
Facility Phone:	Not reported
Lat/Long:	Not reported
Lat/Long (dms):	Not reported
Name In Cert Section Of The Notif Form:	Keith Braisted
Title Of Owner Or Authorized Rep:	Vice President
Notification Form Signed Date:	Jun 8 1989 12:00AM
Tanks Located On Indian Lands:	No
Tanks Are Owned By Indian(s):	No
Indian Tribe Or Nation Name:	Not reported
Operator Name:	Not reported
Owner Id Number:	522
Owner Name:	Cowboy Moving and Storage, Inc.
Owner Address:	104 Fetterman Drive
OwnerZip:	39338
Owner Phone:	(307) 745-9294
Owner Fax:	Not reported
Date Of Last Inpsection:	Not reported
Interval (years):	Not reported
Inspection Due:	Not reported
Inspector:	Not reported
Name of Person Entering Data:	Not reported
Stamp Date:	Not reported
Annual Date:	Not reported
Date SPCC Signed:	Not reported
File Archived:	0
Fac File Scanned:	No
Date File Scanned:	Not reported

Facility Comments:	Not reported
Facility Other:	Not reported
Owner Name:	Cowboy Moving and Storage, Inc.
Owner Address:	104 Fetterman Drive
Owner Zip:	39338
Owner Phone:	(307) 745-9294

COWBOY MOVING AND STORAGE, INC. (Continued) **U000682904**

Owner Fax:	Not reported
Receipt Date From Facility Owner / Oper:	Not reported
Name of Person Entering Data:	Not reported
Tank ID:	1
Alt Tank ID:	1
Tank Status:	**POU**
Tank Capacity:	1000
Substance:	Gasoline
Tank Material:	Steel
Tank Mods Desc:	None
Tank Other Material:	Not reported
Tank Repaired:	False
Tank Manual Gauge:	False
Tank Tightness:	False
Tank Inventory Control:	False
Tank ATG:	False
Tank Vapor Monitor:	False
Tank GW Monitor:	False
Tank Interstitial Dbl Walled:	False
Tank Interstitial Second Contain:	False
Tank Sir:	39338
Tank LD Other:	False
Tank LD Deferred:	False
Tank LD Not Listed:	True
Pipe Leak Detected:	False
Date of Last Tightness Test:	Not reported
Month Tracer Tight Survey:	False
Federal Regulated Tank:	True
AST:	False
Manifold:	False
Compartment:	False
Date Last Used:	1987-12-01 00:00:00
Close Date:	1988-03-01 00:00:00
Closure Status:	Tank removed from ground
Inert Material:	None
Site Assessment:	True
Leak Detected:	True
Pipe Material:	Galvanized Steel
Pipe Mod Desc:	None
Pipe Other Material:	Not reported
Pipe Repaired:	False
Pipe Type Desc:	Not Listed
Pipe Auto Line Leak Detection:	False
Pipe Line Tightness:	False
Pipe Vapor Monitoring:	False
Pipe GW Monitoring:	False
Pipe Interstitial Dbl Walled:	False
Pipe Interstitial Sec Contain:	False
Pipe Sir:	False
Pipe LD Other:	False
Pipe LD Deferred:	False
Pipe LD Not Listed:	True
Piping Comments:	Not reported
LD Other Methods:	Not reported
Over Fill Installed:	False
Spill Installed:	False

COWBOY MOVING AND STORAGE, INC. (Continued) **U000682904**

Stamp Date:	Not reported
Small Delivery:	False
Tank Emer Gen:	False
Cathodically Protected: SAS	False
Cathodically Protected: ICS	False
Exterior Epoxy Coating:	False
Asphalt Coating:	False
Galvanized:	False
Double Wall Tank:	False
Interior Lining:	False
Polyethlene Tank Jacket:	False
Excavation Liner:	False
Earthen Dike with Liner:	False
Earthen Dike without Liner:	False
Concrete Dike with Liner:	False
Concrete Dike without Liner:	False
No Spill Diking:	False
Spill Ponds:	False
Spill Response:	False
CP_SAS_Date Last Tested:	Not reported
CP_ICS_Date Last Tested:	Not reported
IL Date Last Inspected:	Not reported
Is Site Contaminated:	False
Contamtd Site Priority Rank:	False
Comments:	Not reported
Substance:	Not reported

RGA LUST:

2003	COWBOY MOVING & STORAGE INC	104 FETTERMAN
2002	COWBOY MOVING & STORAGE INC	104 FETTERMAN
2001	COWBOY MOVING & STORAGE INC	104 FETTERMAN
2000	COWBOY MOVING & STORAGE INC	104 FETTERMAN
1999	COWBOY MOVING & STORAGE INC	104 FETTERMAN

WY Financial Assurance:

Facility Id:	835
Region:	1
Alt Facility Id:	0-000835
Phone:	Not reported
Facility Desc.:	Truck/Transporter
Financial Assurance:	0
Self Insured:	0
Insurance:	0
Risk Retention Group:	0
Guarantee:	0
Surety Bond:	0
Letter Of Credit:	0
State Fund:	0
Trust Fund:	0
Fr Not Listed:	0
Comments:	Not reported
Other Finance:	05: 06: 07: 08: 09:

COWBOY MOVING AND STORAGE, INC. (Continued) **U000682904**

Other 1: Not reported

V157 **ALPINE MOTORS** **WY LTANKS** **U003428075**
South **1201 SOUTH THIRD STREET** **WY TANKS** **N/A**
1/4-1/2 **LARAMIE, WY 82070** **WY UST**
0.265 mi. **WY SHWF**
1400 ft. **Site 3 of 4 in cluster V** **WY RGA LUST**
WY Financial Assurance

Relative:
Lower

Actual:
7160 ft.

LTANKS:

Facility ID:	2951
Facility Status:	**UNRESOLVED CONTAMINATED SITE**
Priority:	920
CA:	YES

TANKS:

Facility Id:	0-002951
Tank Id:	1
Specification Description:	Steel - Unknown Specification
Pump Type Desc:	Pressurized
Date Installed:	01/01/1974
Cathodic Protection Sacrificial Anodes:	True
Cathodic Protection Impressed Current:	False
Emergency Power Generator:	False
Capacity:	6000
Manual Tank Gauging:	False
Tank Tightness Testing:	True
Tank Inventory Control:	True
Tank Automatic Tank Gauging:	False
Tank Interstitial Monitoring:	False
Tank Statistical Inventory Reconciliation:	False
Tank Acoustic Sensing:	False
Tank Continuous In Tank Leak Detection System:	False
Tank Groundwater Monitoring:	False
Tank Vapor Monitoring:	False
Tank Type Id:	2
Tank Type Desc:	UST
Tank Status Desc:	Permanently Out of Use
Other Tank Leak Detection Method:	False
Ball Check Valve Overfill Device:	False
Overfill Alarm:	False
Butterfly Valve Overfill Device:	False
Exempt From Having An Overfill Device:	False
Piping Mechanical Automatic Line Leak Detector:	False
Piping Electronic Automatic Line Leak Detector:	False
Pressure Test:	True
Other Form Of Piping Leak Detection:	False
Piping Exempt From Leak Detection Requirements:	False
Piping Leak Detection Is A Type Not Listed:	False
Piping Is Bare Steel:	False
Piping Is Galvanized Steel:	True
Piping Is Fiberglass Reinforced Plastic:	False
Piping Is Copper:	False
Piping Is Flexible Plastic:	False
Piping Has A Sacrificial Anode Cp System:	True
Piping Is Double Wall:	False
Piping Is Secondarily Contained:	False

ALPINE MOTORS (Continued) **U003428075**

Pipe Sump Sensor:	False

Facility Id:	0-002951
Tank Id:	2
Specification Description:	Steel - Unknown Specification
Pump Type Desc:	Pressurized
Date Installed:	01/01/1974
Cathodic Protection Sacrificial Anodes:	True
Cathodic Protection Impressed Current:	False
Emergency Power Generator:	False
Capacity:	4000
Manual Tank Gauging:	False
Tank Tightness Testing:	True
Tank Inventory Control:	True
Tank Automatic Tank Gauging:	False
Tank Interstitial Monitoring:	False
Tank Statistical Inventory Reconciliation:	False
Tank Acoustic Sensing:	False
Tank Continuous In Tank Leak Detection System:	False
Tank Groundwater Monitoring:	False
Tank Vapor Monitoring:	False
Tank Type Id:	2
Tank Type Desc:	UST
Tank Status Desc:	Permanently Out of Use
Other Tank Leak Detection Method:	False
Ball Check Valve Overfill Device:	False
Overfill Alarm:	False
Butterfly Valve Overfill Device:	False
Exempt From Having An Overfill Device:	False
Piping Mechanical Automatic Line Leak Detector:	False
Piping Electronic Automatic Line Leak Detector:	False
Pressure Test:	True
Other Form Of Piping Leak Detection:	False
Piping Exempt From Leak Detection Requirements:	False
Piping Leak Detection Is A Type Not Listed:	False
Piping Is Bare Steel:	False
Piping Is Galvanized Steel:	True
Piping Is Fiberglass Reinforced Plastic:	False
Piping Is Copper:	False
Piping Is Flexible Plastic:	False
Piping Has A Sacrificial Anode Cp System:	True
Piping Is Double Wall:	False
Piping Is Secondarily Contained:	False
Pipe Sump Sensor:	False

UST:

Facility:

Facility Id:	2951
Alternate Facility Id:	0-002951
Desc Of Facility Type:	Gas Station
Facility Notif Type:	3
Facility Phone:	(970) 568-0074
Lat/Long:	Not reported
Lat/Long (dms):	Not reported
Name In Cert Section Of The Notif Form:	Benjamin Q. Earnshaw and David M Waldinger
Title Of Owner Or Authorized Rep:	General Manager

ALPINE MOTORS (Continued) **U003428075**

Notification Form Signed Date: Jun 30 1992 12:00AM
Tanks Located On Indian Lands: No
Tanks Are Owned By Indian(s): No
Indian Tribe Or Nation Name: Not reported
Operator Name: Not reported
Owner Id Number: 5522
Owner Name: Ben Earnshaw and David Waldinger
Owner Address: 810 East Clark Street
OwnerZip: 57483
Owner Phone: Not reported
Owner Fax: Not reported
Date Of Last Inpsection: Not reported
Interval (years): Not reported
Inspection Due: Not reported
Inspector: Not reported
Name of Person Entering Data: BLUCHT
Stamp Date: Jun 22 2006 10:49AM
Annual Date: Not reported
Date SPCC Signed: Not reported
File Archived: 0
Fac File Scanned: No
Date File Scanned: Not reported

Facility Comments: 05: 06: 07: 08: 09:
Facility Other: Not reported

Contact:
Contact Id: 141
Alt Contact Id: 141
Last Name: SCHUKEI
First Name: GILBERT
Full Name: GILBERT SCHUKEI
Address: Unknown
Zip: 57450
Zip+4: Not reported
Phone: (307) 532-2161
Owner: Yes
Operator: No
Manager: No
Outreach: No
Corrective Action: No
Fee: No
RP: No
Location: No
Other: No
Other Description: Not reported
Stamp initial: Not reported
Stamp Date: Not reported
Level 1: No
Level 2: No
Level 3: No
Ast Installers: No
UST Installers: No
CP Tester: No
Corrosion Expert: No
Tank And Line Tester: No

Owner Name: Ben Earnshaw and David Waldinger

ALPINE MOTORS (Continued) **U003428075**

Owner Address:	810 East Clark Street
Owner Zip:	57483
Owner Phone:	Not reported
Owner Fax:	Not reported
Receipt Date From Facility Owner / Oper:	Not reported
Name of Person Entering Data:	Janet Lydigsen

Tank ID:	1
Alt Tank ID:	1
Tank Status:	**POU**
Tank Capacity:	6000
Substance:	Gasoline
Tank Material:	Steel
Tank Mods Desc:	None
Tank Other Material:	Not reported
Tank Repaired:	False
Tank Manual Gauge:	False
Tank Tightness:	True
Tank Inventory Control:	True
Tank ATG:	False
Tank Vapor Monitor:	False
Tank GW Monitor:	False
Tank Interstitial Dbl Walled:	False
Tank Interstitial Second Contain:	False
Tank Sir:	57483
Tank LD Other:	False
Tank LD Deferred:	False
Tank LD Not Listed:	False
Pipe Leak Detected:	False
Date of Last Tightness Test:	Not reported
Month Tracer Tight Survey:	False
Federal Regulated Tank:	True
AST:	False
Manifold:	False
Compartment:	False
Date Last Used:	1991-10-31 00:00:00
Close Date:	1991-06-26 00:00:00
Closure Status:	Tank removed from ground
Inert Material:	None
Site Assessment:	True
Leak Detected:	True
Pipe Material:	Galvanized Steel
Pipe Mod Desc:	Cathodically Protected
Pipe Other Material:	Not reported
Pipe Repaired:	False
Pipe Type Desc:	Pressurized
Pipe Auto Line Leak Detection:	False
Pipe Line Tightness:	True
Pipe Vapor Monitoring:	False
Pipe GW Monitoring:	False
Pipe Interstitial Dbl Walled:	False
Pipe Interstitial Sec Contain:	False
Pipe Sir:	False
Pipe LD Other:	False
Pipe LD Deferred:	False
Pipe LD Not Listed:	False
Piping Comments:	Not reported

ALPINE MOTORS (Continued) **U003428075**

LD Other Methods:	Not reported
Over Fill Installed:	False
Spill Installed:	False
Stamp Date:	2001-12-12 10:39:00
Small Delivery:	False
Tank Emer Gen:	False
Cathodically Protected: SAS	True
Cathodically Protected: ICS	False
Exterior Epoxy Coating:	False
Asphalt Coating:	False
Galvanized:	False
Double Wall Tank:	False
Interior Lining:	False
Polyethlene Tank Jacket:	False
Excavation Liner:	False
Earthen Dike with Liner:	False
Earthen Dike without Liner:	False
Concrete Dike with Liner:	False
Concrete Dike without Liner:	False
No Spill Diking:	False
Spill Ponds:	False
Spill Response:	False
CP_SAS_Date Last Tested:	Not reported
CP_ICS_Date Last Tested:	Not reported
IL Date Last Inspected:	Not reported
Is Site Contaminated:	False
Contamtd Site Priority Rank:	False
Comments:	Tank EmptyTank Empty
Substance:	Not reported

Tank ID:	2
Alt Tank ID:	2
Tank Status:	**POU**
Tank Capacity:	4000
Substance:	Gasoline
Tank Material:	Steel
Tank Mods Desc:	None
Tank Other Material:	Not reported
Tank Repaired:	False
Tank Manual Gauge:	False
Tank Tightness:	True
Tank Inventory Control:	True
Tank ATG:	False
Tank Vapor Monitor:	False
Tank GW Monitor:	False
Tank Interstitial Dbl Walled:	False
Tank Interstitial Second Contain:	False
Tank Sir:	57483
Tank LD Other:	False
Tank LD Deferred:	False
Tank LD Not Listed:	False
Pipe Leak Detected:	False
Date of Last Tightness Test:	Not reported
Month Tracer Tight Survey:	False
Federal Regulated Tank:	True
AST:	False

ALPINE MOTORS (Continued) **U003428075**

Manifold:	False
Compartment:	False
Date Last Used:	1991-10-31 00:00:00
Close Date:	1991-06-26 00:00:00
Closure Status:	Tank removed from ground
Inert Material:	None
Site Assessment:	True
Leak Detected:	False
Pipe Material:	Galvanized Steel
Pipe Mod Desc:	Cathodically Protected
Pipe Other Material:	Not reported
Pipe Repaired:	False
Pipe Type Desc:	Pressurized
Pipe Auto Line Leak Detection:	False
Pipe Line Tightness:	True
Pipe Vapor Monitoring:	False
Pipe GW Monitoring:	False
Pipe Interstitial Dbl Walled:	False
Pipe Interstitial Sec Contain:	False
Pipe Sir:	False
Pipe LD Other:	False
Pipe LD Deferred:	False
Pipe LD Not Listed:	False
Piping Comments:	Not reported
LD Other Methods:	Not reported
Over Fill Installed:	False
Spill Installed:	False
Stamp Date:	2004-10-06 11:50:00
Small Delivery:	False
Tank Emer Gen:	False
Cathodically Protected: SAS	True
Cathodically Protected: ICS	False
Exterior Epoxy Coating:	False
Asphalt Coating:	False
Galvanized:	False
Double Wall Tank:	False
Interior Lining:	False
Polyethlene Tank Jacket:	False
Excavation Liner:	False
Earthen Dike with Liner:	False
Earthen Dike without Liner:	False
Concrete Dike with Liner:	False
Concrete Dike without Liner:	False
No Spill Diking:	False
Spill Ponds:	False
Spill Response:	False
CP_SAS_Date Last Tested:	Not reported
CP_ICS_Date Last Tested:	Not reported
IL Date Last Inspected:	Not reported
Is Site Contaminated:	False
Contamtd Site Priority Rank:	False
Comments:	Tank EmptyTank Empty
Substance:	Not reported

SHWF:

EPA Id:	WYR000210849
Facility Type:	Haz Waste & Used Oil Generator

ALPINE MOTORS (Continued) **U003428075**

Facility Status: Active
Township: Not reported
Section: Not reported
Range: Not reported
File #: Not reported

RGA LUST:

2003	FOSTERS COUNTRY STORE #2	1201 SOUTH THIRD STREET
2002	FOSTERS COUNTRY STORE #2	1201 SOUTH THIRD STREET
2001	FOSTERS COUNTRY STORE #2	1201 SOUTH THIRD STREET
2000	FOSTERS COUNTRY STORE #2	1201 SOUTH THIRD STREET
1999	FOSTERS COUNTRY STORE #2	1201 SOUTH THIRD STREET

WY Financial Assurance:

Facility Id: 2951
Region: 1
Alt Facility Id: 0-002951
Phone: (970) 568-0074
Facility Desc.: Gas Station
Financial Assurance: 1
Self Insured: 0
Insurance: 0
Risk Retention Group: 0
Guarantee: 0
Surety Bond: 0
Letter Of Credit: 0
State Fund: 1
Trust Fund: 0
Fr Not Listed: 0
Comments: Albany County Assessor said that Benjamin Q. Earnshaw and David M Waldinger, 810 East Clark, Laramie, WY 82070 are the new owners. Looked up a telephone number, but it is disconnected.
Other Finance: 05: 10-25-1995 06: BANK OF LARAMIE 07: 08: 62 09: 3000000
Other 1: Not reported

X158 **LARAMIE GAS CO** **CERC-NFRAP** **1003877895**
SSW **1201 S FIRST ST** **WY0000551770**
1/4-1/2 **LARAMIE, WY 82070**
0.266 mi.
1404 ft. **Site 3 of 6 in cluster X**

Relative:
Lower

Actual:
7156 ft.

CERC-NFRAP:
Site ID: 0801458
Federal Facility: Not a Federal Facility
NPL Status: Not on the NPL
Non NPL Status: NFRAP-Site does not qualify for the NPL based on existing information

CERCLIS-NFRAP Site Contact Details:
Contact Sequence ID: 13118128.00000
Person ID: 13002699.00000

LARAMIE GAS CO (Continued) **1003877895**

CERCLIS-NFRAP Assessment History:

Action:	SITE INSPECTION
Date Started:	11/05/96
Date Completed:	07/02/97
Priority Level:	NFRAP-Site does not qualify for the NPL based on existing information
Action:	ARCHIVE SITE
Date Started:	/ /
Date Completed:	07/02/97
Priority Level:	Not reported
Action:	PRELIMINARY ASSESSMENT
Date Started:	/ /
Date Completed:	11/09/94
Priority Level:	Low priority for further assessment
Action:	DISCOVERY
Date Started:	/ /
Date Completed:	12/15/93
Priority Level:	Not reported

V159 **I-80 TOWING** **WY LTANKS** **S110610081**
South **1209 S THIRD STREET** **WY TANKS** **N/A**
1/4-1/2 **LARAMIE, WY**
0.270 mi.
1425 ft. **Site 4 of 4 in cluster V**

Relative:
Lower

Actual:
7160 ft.

LTANKS:

Facility ID:	2438
Facility Status:	**RESOLVED CONTAMINATED SITE**
Priority:	Not reported
CA:	Not reported

TANKS:

Facility Id:	0-002438
Tank Id:	1
Specification Description:	Steel - Unknown Specification
Pump Type Desc:	Pressurized
Date Installed:	01/01/1967
Cathodic Protection Sacrificial Anodes:	False
Cathodic Protection Impressed Current:	False
Emergency Power Generator:	False
Capacity:	6000
Manual Tank Gauging:	False
Tank Tightness Testing:	False
Tank Inventory Control:	False
Tank Automatic Tank Gauging:	False
Tank Interstitial Monitoring:	False
Tank Statistical Inventory Reconciliation:	False
Tank Acoustic Sensing:	False
Tank Continuous In Tank Leak Detection System:	False
Tank Groundwater Monitoring:	False
Tank Vapor Monitoring:	False
Tank Type Id:	2
Tank Type Desc:	UST
Tank Status Desc:	Permanently Out of Use
Other Tank Leak Detection Method:	False

I-80 TOWING (Continued) **S110610081**

Ball Check Valve Overfill Device:	False
Overfill Alarm:	False
Butterfly Valve Overfill Device:	False
Exempt From Having An Overfill Device:	False
Piping Mechanical Automatic Line Leak Detector:	False
Piping Electronic Automatic Line Leak Detector:	False
Pressure Test:	False
Other Form Of Piping Leak Detection:	False
Piping Exempt From Leak Detection Requirements:	False
Piping Leak Detection Is A Type Not Listed:	True
Piping Is Bare Steel:	False
Piping Is Galvanized Steel:	True
Piping Is Fiberglass Reinforced Plastic:	False
Piping Is Copper:	False
Piping Is Flexible Plastic:	False
Piping Has A Sacrificial Anode Cp System:	False
Piping Is Double Wall:	False
Piping Is Secondarily Contained:	False
Pipe Sump Sensor:	False

Facility Id:	0-002438
Tank Id:	2
Specification Description:	Steel - Unknown Specification
Pump Type Desc:	Pressurized
Date Installed:	01/01/1967
Cathodic Protection Sacrificial Anodes:	False
Cathodic Protection Impressed Current:	False
Emergency Power Generator:	False
Capacity:	6000
Manual Tank Gauging:	False
Tank Tightness Testing:	False
Tank Inventory Control:	False
Tank Automatic Tank Gauging:	False
Tank Interstitial Monitoring:	False
Tank Statistical Inventory Reconciliation:	False
Tank Acoustic Sensing:	False
Tank Continuous In Tank Leak Detection System:	False
Tank Groundwater Monitoring:	False
Tank Vapor Monitoring:	False
Tank Type Id:	2
Tank Type Desc:	UST
Tank Status Desc:	Permanently Out of Use
Other Tank Leak Detection Method:	False
Ball Check Valve Overfill Device:	False
Overfill Alarm:	False
Butterfly Valve Overfill Device:	False
Exempt From Having An Overfill Device:	False
Piping Mechanical Automatic Line Leak Detector:	False
Piping Electronic Automatic Line Leak Detector:	False
Pressure Test:	False
Other Form Of Piping Leak Detection:	False
Piping Exempt From Leak Detection Requirements:	False
Piping Leak Detection Is A Type Not Listed:	True
Piping Is Bare Steel:	False
Piping Is Galvanized Steel:	True
Piping Is Fiberglass Reinforced Plastic:	False
Piping Is Copper:	False

I-80 TOWING (Continued) **S110610081**

Piping Is Flexible Plastic:	False
Piping Has A Sacrificial Anode Cp System:	False
Piping Is Double Wall:	False
Piping Is Secondarily Contained:	False
Pipe Sump Sensor:	False
Facility Id:	0-002438
Tank Id:	3
Specification Description:	Steel - Unknown Specification
Pump Type Desc:	Pressurized
Date Installed:	01/01/1967
Cathodic Protection Sacrificial Anodes:	False
Cathodic Protection Impressed Current:	False
Emergency Power Generator:	False
Capacity:	6000
Manual Tank Gauging:	False
Tank Tightness Testing:	False
Tank Inventory Control:	False
Tank Automatic Tank Gauging:	False
Tank Interstitial Monitoring:	False
Tank Statistical Inventory Reconciliation:	False
Tank Acoustic Sensing:	False
Tank Continuous In Tank Leak Detection System:	False
Tank Groundwater Monitoring:	False
Tank Vapor Monitoring:	False
Tank Type Id:	2
Tank Type Desc:	UST
Tank Status Desc:	Permanently Out of Use
Other Tank Leak Detection Method:	False
Ball Check Valve Overfill Device:	False
Overfill Alarm:	False
Butterfly Valve Overfill Device:	False
Exempt From Having An Overfill Device:	False
Piping Mechanical Automatic Line Leak Detector:	False
Piping Electronic Automatic Line Leak Detector:	False
Pressure Test:	False
Other Form Of Piping Leak Detection:	False
Piping Exempt From Leak Detection Requirements:	False
Piping Leak Detection Is A Type Not Listed:	True
Piping Is Bare Steel:	False
Piping Is Galvanized Steel:	True
Piping Is Fiberglass Reinforced Plastic:	False
Piping Is Copper:	False
Piping Is Flexible Plastic:	False
Piping Has A Sacrificial Anode Cp System:	False
Piping Is Double Wall:	False
Piping Is Secondarily Contained:	False
Pipe Sump Sensor:	False
Facility Id:	0-002438
Tank Id:	4
Specification Description:	Steel - Unknown Specification
Pump Type Desc:	Pressurized
Date Installed:	01/01/1967
Cathodic Protection Sacrificial Anodes:	False
Cathodic Protection Impressed Current:	False
Emergency Power Generator:	False

I-80 TOWING (Continued) **S110610081**

Capacity:	6000
Manual Tank Gauging:	False
Tank Tightness Testing:	False
Tank Inventory Control:	False
Tank Automatic Tank Gauging:	False
Tank Interstitial Monitoring:	False
Tank Statistical Inventory Reconciliation:	False
Tank Acoustic Sensing:	False
Tank Continuous In Tank Leak Detection System:	False
Tank Groundwater Monitoring:	False
Tank Vapor Monitoring:	False
Tank Type Id:	2
Tank Type Desc:	UST
Tank Status Desc:	Permanently Out of Use
Other Tank Leak Detection Method:	False
Ball Check Valve Overfill Device:	False
Overfill Alarm:	False
Butterfly Valve Overfill Device:	False
Exempt From Having An Overfill Device:	False
Piping Mechanical Automatic Line Leak Detector:	False
Piping Electronic Automatic Line Leak Detector:	False
Pressure Test:	False
Other Form Of Piping Leak Detection:	False
Piping Exempt From Leak Detection Requirements:	False
Piping Leak Detection Is A Type Not Listed:	True
Piping Is Bare Steel:	False
Piping Is Galvanized Steel:	True
Piping Is Fiberglass Reinforced Plastic:	False
Piping Is Copper:	False
Piping Is Flexible Plastic:	False
Piping Has A Sacrificial Anode Cp System:	False
Piping Is Double Wall:	False
Piping Is Secondarily Contained:	False
Pipe Sump Sensor:	False
Facility Id:	0-002438
Tank Id:	5
Specification Description:	Fiberglass Reinforced Plastic - Unknown Specification
Pump Type Desc:	Gravity Feed
Date Installed:	01/01/1967
Cathodic Protection Sacrificial Anodes:	False
Cathodic Protection Impressed Current:	False
Emergency Power Generator:	False
Capacity:	550
Manual Tank Gauging:	False
Tank Tightness Testing:	False
Tank Inventory Control:	False
Tank Automatic Tank Gauging:	False
Tank Interstitial Monitoring:	False
Tank Statistical Inventory Reconciliation:	False
Tank Acoustic Sensing:	False
Tank Continuous In Tank Leak Detection System:	False
Tank Groundwater Monitoring:	False
Tank Vapor Monitoring:	False
Tank Type Id:	2
Tank Type Desc:	UST
Tank Status Desc:	Permanently Out of Use

I-80 TOWING (Continued) **S110610081**

Other Tank Leak Detection Method:	False
Ball Check Valve Overfill Device:	False
Overfill Alarm:	False
Butterfly Valve Overfill Device:	False
Exempt From Having An Overfill Device:	False
Piping Mechanical Automatic Line Leak Detector:	False
Piping Electronic Automatic Line Leak Detector:	False
Pressure Test:	False
Other Form Of Piping Leak Detection:	False
Piping Exempt From Leak Detection Requirements:	False
Piping Leak Detection Is A Type Not Listed:	True
Piping Is Bare Steel:	False
Piping Is Galvanized Steel:	True
Piping Is Fiberglass Reinforced Plastic:	False
Piping Is Copper:	False
Piping Is Flexible Plastic:	False
Piping Has A Sacrificial Anode Cp System:	False
Piping Is Double Wall:	False
Piping Is Secondarily Contained:	False
Pipe Sump Sensor:	False

W160 **THELEN BODY SHOP** **WY SHWF** **S108324755**
WSW **463 W. GARFIELD STREET** **N/A**
1/4-1/2 **LARAMIE, WY 82072**
0.275 mi.
1453 ft. **Site 2 of 2 in cluster W**

Relative:
Lower

Actual:
7143 ft.

SHWF:

EPA Id:	WY0000287755
Facility Type:	Hazardous Waste Generator
Facility Status:	Active
Township:	Not reported
Section:	Not reported
Range:	Not reported
File #:	Not reported

Y161 **LARAMIE COUNTRY CLUB** **WY LTANKS** **U003428708**
West **489 HWY 230** **WY TANKS** **N/A**
1/4-1/2 **LARAMIE, WY 82070** **WY UST**
0.292 mi. **WY RGA LUST**
1540 ft. **Site 1 of 2 in cluster Y** **WY Financial Assurance**

Relative:
Lower

Actual:
7143 ft.

LTANKS:

Facility ID:	750
Facility Status:	**RESOLVED CONTAMINATED SITE**
Priority:	Not reported
CA:	Not reported

TANKS:

Facility Id:	0-000750
Tank Id:	1
Specification Description:	Steel - Unknown Specification
Pump Type Desc:	Not Listed
Date Installed:	04/07/1966
Cathodic Protection Sacrificial Anodes:	False
Cathodic Protection Impressed Current:	False

LARAMIE COUNTRY CLUB (Continued) **U003428708**

Emergency Power Generator:	False
Capacity:	500
Manual Tank Gauging:	False
Tank Tightness Testing:	False
Tank Inventory Control:	False
Tank Automatic Tank Gauging:	False
Tank Interstitial Monitoring:	False
Tank Statistical Inventory Reconciliation:	False
Tank Acoustic Sensing:	False
Tank Continuous In Tank Leak Detection System:	False
Tank Groundwater Monitoring:	False
Tank Vapor Monitoring:	False
Tank Type Id:	2
Tank Type Desc:	UST
Tank Status Desc:	Permanently Out of Use
Other Tank Leak Detection Method:	False
Ball Check Valve Overfill Device:	False
Overfill Alarm:	False
Butterfly Valve Overfill Device:	False
Exempt From Having An Overfill Device:	False
Piping Mechanical Automatic Line Leak Detector:	False
Piping Electronic Automatic Line Leak Detector:	False
Pressure Test:	False
Other Form Of Piping Leak Detection:	False
Piping Exempt From Leak Detection Requirements:	False
Piping Leak Detection Is A Type Not Listed:	True
Piping Is Bare Steel:	True
Piping Is Galvanized Steel:	False
Piping Is Fiberglass Reinforced Plastic:	False
Piping Is Copper:	False
Piping Is Flexible Plastic:	False
Piping Has A Sacrificial Anode Cp System:	False
Piping Is Double Wall:	False
Piping Is Secondarily Contained:	False
Pipe Sump Sensor:	False

UST:

Facility:

Facility Id:	750
Alternate Facility Id:	0-000750
Desc Of Facility Type:	Not Listed
Facility Notif Type:	3
Facility Phone:	Not reported
Lat/Long:	Not reported
Lat/Long (dms):	Not reported
Name In Cert Section Of The Notif Form:	R. Christensen
Title Of Owner Or Authorized Rep:	Manager
Notification Form Signed Date:	Apr 7 1986 12:00AM
Tanks Located On Indian Lands:	No
Tanks Are Owned By Indian(s):	No
Indian Tribe Or Nation Name:	Not reported
Operator Name:	Not reported
Owner Id Number:	1241
Owner Name:	Laramie Country Club
Owner Address:	489 Highway 230 P.O. Box 819
OwnerZip:	57472

LARAMIE COUNTRY CLUB (Continued) **U003428708**

Owner Phone:	(307) 745-4161
Owner Fax:	Not reported
Date Of Last Inpsection:	Not reported
Interval (years):	Not reported
Inspection Due:	Not reported
Inspector:	Not reported
Name of Person Entering Data:	Bob Lucht
Stamp Date:	Feb 27 2002 9:43AM
Annual Date:	Not reported
Date SPCC Signed:	Not reported
File Archived:	0
Fac File Scanned:	No
Date File Scanned:	Not reported

Facility Comments:	Not reported
Facility Other:	Not reported
Owner Name:	Laramie Country Club
Owner Address:	489 Highway 230 P.O. Box 819
Owner Zip:	57472
Owner Phone:	(307) 745-4161
Owner Fax:	Not reported
Receipt Date From Facility Owner / Oper:	Not reported
Name of Person Entering Data:	Not reported

Tank ID:	1
Alt Tank ID:	1
Tank Status:	**POU**
Tank Capacity:	500
Substance:	Gasoline
Tank Material:	Steel
Tank Mods Desc:	None
Tank Other Material:	Not reported
Tank Repaired:	False
Tank Manual Gauge:	False
Tank Tightness:	False
Tank Inventory Control:	False
Tank ATG:	False
Tank Vapor Monitor:	False
Tank GW Monitor:	False
Tank Interstitial Dbl Walled:	False
Tank Interstitial Second Contain:	False
Tank Sir:	57472
Tank LD Other:	False
Tank LD Deferred:	False
Tank LD Not Listed:	True
Pipe Leak Detected:	False
Date of Last Tightness Test:	Not reported
Month Tracer Tight Survey:	False
Federal Regulated Tank:	True
AST:	False
Manifold:	False
Compartment:	False
Date Last Used:	1991-06-10 00:00:00
Close Date:	1991-06-10 00:00:00
Closure Status:	Tank removed from ground
Inert Material:	None
Site Assessment:	True

LARAMIE COUNTRY CLUB (Continued) **U003428708**

Leak Detected:	True
Pipe Material:	Bare Steel
Pipe Mod Desc:	None
Pipe Other Material:	Not reported
Pipe Repaired:	False
Pipe Type Desc:	Not Listed
Pipe Auto Line Leak Detection:	False
Pipe Line Tightness:	False
Pipe Vapor Monitoring:	False
Pipe GW Monitoring:	False
Pipe Interstitial Dbl Walled:	False
Pipe Interstitial Sec Contain:	False
Pipe Sir:	False
Pipe LD Other:	False
Pipe LD Deferred:	False
Pipe LD Not Listed:	True
Piping Comments:	Not reported
LD Other Methods:	Not reported
Over Fill Installed:	False
Spill Installed:	False
Stamp Date:	Not reported
Small Delivery:	False
Tank Emer Gen:	False
Cathodically Protected: SAS	False
Cathodically Protected: ICS	False
Exterior Epoxy Coating:	False
Asphalt Coating:	False
Galvanized:	False
Double Wall Tank:	False
Interior Lining:	False
Polyethlene Tank Jacket:	False
Excavation Liner:	False
Earthen Dike with Liner:	False
Earthen Dike without Liner:	False
Concrete Dike with Liner:	False
Concrete Dike without Liner:	False
No Spill Diking:	False
Spill Ponds:	False
Spill Response:	False
CP_SAS_Date Last Tested:	Not reported
CP_ICS_Date Last Tested:	Not reported
IL Date Last Inspected:	Not reported
Is Site Contaminated:	False
Contamtd Site Priority Rank:	False
Comments:	Not reported
Substance:	Not reported

RGA LUST:

2002	LARAMIE COUNTRY CLUB	489 HWY 230
2001	LARAMIE COUNTRY CLUB	489 HWY 230
2000	LARAMIE COUNTRY CLUB	489 HWY 230
1999	LARAMIE COUNTRY CLUB	489 HWY 230

LARAMIE COUNTRY CLUB (Continued) **U003428708**

WY Financial Assurance:

Facility Id:	750
Region:	1
Alt Facility Id:	0-000750
Phone:	Not reported
Facility Desc.:	Not Listed
Financial Assurance:	0
Self Insured:	0
Insurance:	0
Risk Retention Group:	0
Guarantee:	0
Surety Bond:	0
Letter Of Credit:	0
State Fund:	0
Trust Fund:	0
Fr Not Listed:	0
Comments:	Not reported
Other Finance:	05: 06: 07: 08: 09:
Other 1:	Not reported

X162 **THE FORT** **WY LTANKS** **U003427482**
South **1300 SOUTH THIRD** **WY TANKS** **N/A**
1/4-1/2 **LARAMIE, WY 82070** **WY UST**
0.327 mi. **WY RGA LUST**
1729 ft. **Site 4 of 6 in cluster X** **WY Financial Assurance**

Relative:
Lower

Actual:
7160 ft.

LTANKS:

Facility ID:	1152
Facility Status:	**UNRESOLVED CONTAMINATED SITE**
Priority:	190
CA:	YES

TANKS:

Facility Id:	0-001152
Tank Id:	1
Specification Description:	Steel - Unknown Specification
Pump Type Desc:	Pressurized
Date Installed:	06/01/1979
Cathodic Protection Sacrificial Anodes:	False
Cathodic Protection Impressed Current:	False
Emergency Power Generator:	False
Capacity:	7500
Manual Tank Gauging:	False
Tank Tightness Testing:	False
Tank Inventory Control:	False
Tank Automatic Tank Gauging:	False
Tank Interstitial Monitoring:	False
Tank Statistical Inventory Reconciliation:	True
Tank Acoustic Sensing:	False
Tank Continuous In Tank Leak Detection System:	False
Tank Groundwater Monitoring:	False
Tank Vapor Monitoring:	False
Tank Type Id:	2
Tank Type Desc:	UST
Tank Status Desc:	Permanently Out of Use
Other Tank Leak Detection Method:	False
Ball Check Valve Overfill Device:	False

THE FORT (Continued) **U003427482**

Overfill Alarm:	False
Butterfly Valve Overfill Device:	False
Exempt From Having An Overfill Device:	False
Piping Mechanical Automatic Line Leak Detector:	True
Piping Electronic Automatic Line Leak Detector:	False
Pressure Test:	False
Other Form Of Piping Leak Detection:	False
Piping Exempt From Leak Detection Requirements:	False
Piping Leak Detection Is A Type Not Listed:	False
Piping Is Bare Steel:	False
Piping Is Galvanized Steel:	False
Piping Is Fiberglass Reinforced Plastic:	False
Piping Is Copper:	False
Piping Is Flexible Plastic:	True
Piping Has A Sacrificial Anode Cp System:	False
Piping Is Double Wall:	True
Piping Is Secondarily Contained:	False
Pipe Sump Sensor:	False

Facility Id:	0-001152
Tank Id:	2
Specification Description:	Steel - Unknown Specification
Pump Type Desc:	Pressurized
Date Installed:	06/01/1979
Cathodic Protection Sacrificial Anodes:	False
Cathodic Protection Impressed Current:	False
Emergency Power Generator:	False
Capacity:	6000
Manual Tank Gauging:	False
Tank Tightness Testing:	False
Tank Inventory Control:	False
Tank Automatic Tank Gauging:	False
Tank Interstitial Monitoring:	False
Tank Statistical Inventory Reconciliation:	True
Tank Acoustic Sensing:	False
Tank Continuous In Tank Leak Detection System:	False
Tank Groundwater Monitoring:	False
Tank Vapor Monitoring:	False
Tank Type Id:	2
Tank Type Desc:	UST
Tank Status Desc:	Permanently Out of Use
Other Tank Leak Detection Method:	False
Ball Check Valve Overfill Device:	False
Overfill Alarm:	False
Butterfly Valve Overfill Device:	False
Exempt From Having An Overfill Device:	False
Piping Mechanical Automatic Line Leak Detector:	True
Piping Electronic Automatic Line Leak Detector:	False
Pressure Test:	False
Other Form Of Piping Leak Detection:	False
Piping Exempt From Leak Detection Requirements:	False
Piping Leak Detection Is A Type Not Listed:	False
Piping Is Bare Steel:	False
Piping Is Galvanized Steel:	False
Piping Is Fiberglass Reinforced Plastic:	False
Piping Is Copper:	False
Piping Is Flexible Plastic:	True

THE FORT (Continued) **U003427482**

Piping Has A Sacrificial Anode Cp System:	False
Piping Is Double Wall:	True
Piping Is Secondarily Contained:	False
Pipe Sump Sensor:	False

Facility Id:	0-001152
Tank Id:	3
Specification Description:	Steel - Unknown Specification
Pump Type Desc:	Pressurized
Date Installed:	06/01/1979
Cathodic Protection Sacrificial Anodes:	False
Cathodic Protection Impressed Current:	False
Emergency Power Generator:	False
Capacity:	4000
Manual Tank Gauging:	False
Tank Tightness Testing:	False
Tank Inventory Control:	False
Tank Automatic Tank Gauging:	False
Tank Interstitial Monitoring:	False
Tank Statistical Inventory Reconciliation:	True
Tank Acoustic Sensing:	False
Tank Continuous In Tank Leak Detection System:	False
Tank Groundwater Monitoring:	False
Tank Vapor Monitoring:	False
Tank Type Id:	2
Tank Type Desc:	UST
Tank Status Desc:	Permanently Out of Use
Other Tank Leak Detection Method:	False
Ball Check Valve Overfill Device:	False
Overfill Alarm:	False
Butterfly Valve Overfill Device:	False
Exempt From Having An Overfill Device:	False
Piping Mechanical Automatic Line Leak Detector:	True
Piping Electronic Automatic Line Leak Detector:	False
Pressure Test:	False
Other Form Of Piping Leak Detection:	False
Piping Exempt From Leak Detection Requirements:	False
Piping Leak Detection Is A Type Not Listed:	False
Piping Is Bare Steel:	False
Piping Is Galvanized Steel:	False
Piping Is Fiberglass Reinforced Plastic:	False
Piping Is Copper:	False
Piping Is Flexible Plastic:	True
Piping Has A Sacrificial Anode Cp System:	False
Piping Is Double Wall:	True
Piping Is Secondarily Contained:	False
Pipe Sump Sensor:	False

Facility Id:	0-001152
Tank Id:	4
Specification Description:	Steel - Unknown Specification
Pump Type Desc:	Pressurized
Date Installed:	06/01/1981
Cathodic Protection Sacrificial Anodes:	False
Cathodic Protection Impressed Current:	False
Emergency Power Generator:	False
Capacity:	4000

THE FORT (Continued) **U003427482**

Manual Tank Gauging:	False
Tank Tightness Testing:	False
Tank Inventory Control:	False
Tank Automatic Tank Gauging:	False
Tank Interstitial Monitoring:	False
Tank Statistical Inventory Reconciliation:	True
Tank Acoustic Sensing:	False
Tank Continuous In Tank Leak Detection System:	False
Tank Groundwater Monitoring:	False
Tank Vapor Monitoring:	False
Tank Type Id:	2
Tank Type Desc:	UST
Tank Status Desc:	Permanently Out of Use
Other Tank Leak Detection Method:	False
Ball Check Valve Overfill Device:	False
Overfill Alarm:	False
Butterfly Valve Overfill Device:	False
Exempt From Having An Overfill Device:	False
Piping Mechanical Automatic Line Leak Detector:	True
Piping Electronic Automatic Line Leak Detector:	False
Pressure Test:	False
Other Form Of Piping Leak Detection:	False
Piping Exempt From Leak Detection Requirements:	False
Piping Leak Detection Is A Type Not Listed:	False
Piping Is Bare Steel:	False
Piping Is Galvanized Steel:	False
Piping Is Fiberglass Reinforced Plastic:	False
Piping Is Copper:	False
Piping Is Flexible Plastic:	True
Piping Has A Sacrificial Anode Cp System:	False
Piping Is Double Wall:	True
Piping Is Secondarily Contained:	False
Pipe Sump Sensor:	False
Facility Id:	0-001152
Tank Id:	5
Specification Description:	Fiberglass Reinforced Plastic - Unknown Specification
Pump Type Desc:	Not Listed
Date Installed:	Not reported
Cathodic Protection Sacrificial Anodes:	False
Cathodic Protection Impressed Current:	False
Emergency Power Generator:	False
Capacity:	500
Manual Tank Gauging:	False
Tank Tightness Testing:	False
Tank Inventory Control:	False
Tank Automatic Tank Gauging:	False
Tank Interstitial Monitoring:	False
Tank Statistical Inventory Reconciliation:	False
Tank Acoustic Sensing:	False
Tank Continuous In Tank Leak Detection System:	False
Tank Groundwater Monitoring:	False
Tank Vapor Monitoring:	False
Tank Type Id:	2
Tank Type Desc:	UST
Tank Status Desc:	Permanently Out of Use
Other Tank Leak Detection Method:	False

THE FORT (Continued) **U003427482**

Ball Check Valve Overfill Device:	False
Overfill Alarm:	False
Butterfly Valve Overfill Device:	False
Exempt From Having An Overfill Device:	False
Piping Mechanical Automatic Line Leak Detector:	False
Piping Electronic Automatic Line Leak Detector:	False
Pressure Test:	False
Other Form Of Piping Leak Detection:	False
Piping Exempt From Leak Detection Requirements:	False
Piping Leak Detection Is A Type Not Listed:	True
Piping Is Bare Steel:	False
Piping Is Galvanized Steel:	False
Piping Is Fiberglass Reinforced Plastic:	False
Piping Is Copper:	False
Piping Is Flexible Plastic:	False
Piping Has A Sacrificial Anode Cp System:	False
Piping Is Double Wall:	False
Piping Is Secondarily Contained:	False
Pipe Sump Sensor:	False

Facility Id:	0-001152
Tank Id:	6
Specification Description:	Fiberglass Reinforced Plastic - Unknown Specification
Pump Type Desc:	Pressurized
Date Installed:	10/25/2002
Cathodic Protection Sacrificial Anodes:	True
Cathodic Protection Impressed Current:	False
Emergency Power Generator:	False
Capacity:	12000
Manual Tank Gauging:	False
Tank Tightness Testing:	False
Tank Inventory Control:	True
Tank Automatic Tank Gauging:	True
Tank Interstitial Monitoring:	False
Tank Statistical Inventory Reconciliation:	False
Tank Acoustic Sensing:	False
Tank Continuous In Tank Leak Detection System:	False
Tank Groundwater Monitoring:	False
Tank Vapor Monitoring:	False
Tank Type Id:	2
Tank Type Desc:	UST
Tank Status Desc:	Permanently Out of Use
Other Tank Leak Detection Method:	False
Ball Check Valve Overfill Device:	False
Overfill Alarm:	False
Butterfly Valve Overfill Device:	True
Exempt From Having An Overfill Device:	False
Piping Mechanical Automatic Line Leak Detector:	False
Piping Electronic Automatic Line Leak Detector:	False
Pressure Test:	False
Other Form Of Piping Leak Detection:	False
Piping Exempt From Leak Detection Requirements:	False
Piping Leak Detection Is A Type Not Listed:	False
Piping Is Bare Steel:	False
Piping Is Galvanized Steel:	False
Piping Is Fiberglass Reinforced Plastic:	False
Piping Is Copper:	False

THE FORT (Continued) **U003427482**

Piping Is Flexible Plastic:	True
Piping Has A Sacrificial Anode Cp System:	False
Piping Is Double Wall:	True
Piping Is Secondarily Contained:	False
Pipe Sump Sensor:	True

Facility Id:	0-001152
Tank Id:	7
Specification Description:	Fiberglass Reinforced Plastic - Unknown Specification
Pump Type Desc:	Pressurized
Date Installed:	10/25/2002
Cathodic Protection Sacrificial Anodes:	True
Cathodic Protection Impressed Current:	False
Emergency Power Generator:	False
Capacity:	12000
Manual Tank Gauging:	False
Tank Tightness Testing:	False
Tank Inventory Control:	True
Tank Automatic Tank Gauging:	True
Tank Interstitial Monitoring:	False
Tank Statistical Inventory Reconciliation:	False
Tank Acoustic Sensing:	False
Tank Continuous In Tank Leak Detection System:	False
Tank Groundwater Monitoring:	False
Tank Vapor Monitoring:	False
Tank Type Id:	2
Tank Type Desc:	UST
Tank Status Desc:	Permanently Out of Use
Other Tank Leak Detection Method:	False
Ball Check Valve Overfill Device:	False
Overfill Alarm:	False
Butterfly Valve Overfill Device:	True
Exempt From Having An Overfill Device:	False
Piping Mechanical Automatic Line Leak Detector:	False
Piping Electronic Automatic Line Leak Detector:	False
Pressure Test:	False
Other Form Of Piping Leak Detection:	False
Piping Exempt From Leak Detection Requirements:	False
Piping Leak Detection Is A Type Not Listed:	False
Piping Is Bare Steel:	False
Piping Is Galvanized Steel:	False
Piping Is Fiberglass Reinforced Plastic:	False
Piping Is Copper:	False
Piping Is Flexible Plastic:	True
Piping Has A Sacrificial Anode Cp System:	False
Piping Is Double Wall:	True
Piping Is Secondarily Contained:	False
Pipe Sump Sensor:	True

UST:

Facility:

Facility Id:	1152
Alternate Facility Id:	0-001152
Desc Of Facility Type:	Gas Station
Facility Notif Type:	2
Facility Phone:	(307) 742-6329

THE FORT (Continued) **U003427482**

Lat/Long:	Not reported	
Lat/Long (dms):	Not reported	
Name In Cert Section Of The Notif Form:		Noel Giehm
Title Of Owner Or Authorized Rep:		Owner/President
Notification Form Signed Date:		Jun 14 2005 12:00AM
Tanks Located On Indian Lands:		No
Tanks Are Owned By Indian(s):		No
Indian Tribe Or Nation Name:		Not reported
Operator Name:	Not reported	
Owner Id Number:	273	
Owner Name:	C N K Enterprise	
Owner Address:	P. O. Box 516 1209 South third Street	
OwnerZip:	39338	
Owner Phone:	(307) 745-8356	
Owner Fax:	Not reported	
Date Of Last Inpsection:		Mar 9 2007 12:00AM
Interval (years):		2
Inspection Due:		Mar 9 2009 12:00AM
Inspector:		OGILBR
Name of Person Entering Data:	LOGIN PLEASE	
Stamp Date:	Mar 26 2007 2:26PM	
Annual Date:	Mar 9 2007 12:00AM	
Date SPCC Signed:	Not reported	
File Archived:	0	
Fac File Scanned:	No	
Date File Scanned:	Not reported	

Facility Comments:	Beauty Salon/Shari's Beauty Nook
Facility Other:	Not reported

Contact:

Contact Id:	34
Alt Contact Id:	34
Last Name:	LIGHTNER
First Name:	DON
Full Name:	DON LIGHTNER
Address:	P O BOX 700
Zip:	39475
Zip+4:	Not reported
Phone:	(307) 362-1901
Owner:	No
Operator:	No
Manager:	No
Outreach:	No
Corrective Action:	No
Fee:	No
RP:	No
Location:	No
Other:	Yes
Other Description:	PLANT FOREMAN
Stamp initial:	Not reported
Stamp Date:	1/3/1991
Level 1:	No
Level 2:	No
Level 3:	No
Ast Installers:	No
UST Installers:	No
CP Tester:	No

THE FORT (Continued) **U003427482**

Corrosion Expert: No
Tank And Line Tester: No

Owner Name: C N K Enterprise
Owner Address: P. O. Box 516 1209 South third Street
Owner Zip: 39338
Owner Phone: (307) 745-8356
Owner Fax: Not reported
Receipt Date From Facility Owner / Oper: Not reported
Name of Person Entering Data: Barb Barnes

Tank ID: 1
Alt Tank ID: 1
Tank Status: POU
Tank Capacity: 7500
Substance: Gasoline
Tank Material: Steel
Tank Mods Desc: Lined Interior
Tank Other Material: Tank lined 12/31/92
Tank Repaired: False
Tank Manual Gauge: False
Tank Tightness: False
Tank Inventory Control: False
Tank ATG: False
Tank Vapor Monitor: False
Tank GW Monitor: False
Tank Interstitial Dbl Walled: False
Tank Interstitial Second Contain: False
Tank Sir: 39338
Tank LD Other: False
Tank LD Deferred: False
Tank LD Not Listed: False
Pipe Leak Detected: False
Date of Last Tightness Test: Not reported
Month Tracer Tight Survey: False
Federal Regulated Tank: True
AST: False
Manifold: True
Compartment: False
Date Last Used: 2002-10-15 00:00:00
Close Date: 2002-10-17 00:00:00
Closure Status: Tank removed from ground
Inert Material: Not reported
Site Assessment: False
Leak Detected: True
Pipe Material: Flexible Plastic
Pipe Mod Desc: Double-Walled
Pipe Other Material: Environ double wall flexible plastic pipe installed 5/2/98
Pipe Repaired: False
Pipe Type Desc: Pressurized
Pipe Auto Line Leak Detection: True
Pipe Line Tightness: False
Pipe Vapor Monitoring: False
Pipe GW Monitoring: False
Pipe Interstitial Dbl Walled: False
Pipe Interstitial Sec Contain: False
Pipe Sir: True

THE FORT (Continued) **U003427482**

Pipe LD Other:	False
Pipe LD Deferred:	False
Pipe LD Not Listed:	False
Piping Comments:	Not reported
LD Other Methods:	SIR 6/00-5/00, 8/99-7/01 ALLD 12/17/99, 10/19/00
Over Fill Installed:	True
Spill Installed:	True
Stamp Date:	2002-11-13 08:48:00
Small Delivery:	False
Tank Emer Gen:	False
Cathodically Protected: SAS	False
Cathodically Protected: ICS	False
Exterior Epoxy Coating:	False
Asphalt Coating:	False
Galvanized:	False
Double Wall Tank:	False
Interior Lining:	True
Polyethlene Tank Jacket:	False
Excavation Liner:	False
Earthen Dike with Liner:	False
Earthen Dike without Liner:	False
Concrete Dike with Liner:	False
Concrete Dike without Liner:	False
No Spill Diking:	False
Spill Ponds:	False
Spill Response:	False
CP_SAS_Date Last Tested:	Not reported
CP_ICS_Date Last Tested:	Not reported
IL Date Last Inspected:	1992-12-01 00:00:00
Is Site Contaminated:	False
Contamtd Site Priority Rank:	False
Comments:	Tanks 1 and 2 manifoldedTanks 1 and 2 manifolded
Substance:	Not reported

Tank ID:	2
Alt Tank ID:	2
Tank Status:	**POU**
Tank Capacity:	6000
Substance:	Gasoline
Tank Material:	Steel
Tank Mods Desc:	Lined Interior
Tank Other Material:	Tank lined 12/31/92
Tank Repaired:	False
Tank Manual Gauge:	False
Tank Tightness:	False
Tank Inventory Control:	False
Tank ATG:	False
Tank Vapor Monitor:	False
Tank GW Monitor:	False
Tank Interstitial Dbl Walled:	False
Tank Interstitial Second Contain:	False
Tank Sir:	39338
Tank LD Other:	False
Tank LD Deferred:	False
Tank LD Not Listed:	False
Pipe Leak Detected:	False

THE FORT (Continued) **U003427482**

Date of Last Tightness Test:	Not reported
Month Tracer Tight Survey:	False
Federal Regulated Tank:	True
AST:	False
Manifold:	True
Compartment:	False
Date Last Used:	2002-10-15 00:00:00
Close Date:	2002-10-17 00:00:00
Closure Status:	Tank removed from ground
Inert Material:	Not reported
Site Assessment:	False
Leak Detected:	True
Pipe Material:	Flexible Plastic
Pipe Mod Desc:	Double-Walled
Pipe Other Material:	Environ double wall flexible plastic pipe installed 5/2/98
Pipe Repaired:	False
Pipe Type Desc:	Pressurized
Pipe Auto Line Leak Detection:	True
Pipe Line Tightness:	False
Pipe Vapor Monitoring:	False
Pipe GW Monitoring:	False
Pipe Interstitial Dbl Walled:	False
Pipe Interstitial Sec Contain:	False
Pipe Sir:	True
Pipe LD Other:	False
Pipe LD Deferred:	False
Pipe LD Not Listed:	False
Piping Comments:	Not reported
LD Other Methods:	SIR 6/00-5/00, 8/99-7/01 ALLD 12/17/99, 10/19/00
Over Fill Installed:	True
Spill Installed:	True
Stamp Date:	2002-11-13 08:49:00
Small Delivery:	False
Tank Emer Gen:	False
Cathodically Protected: SAS	False
Cathodically Protected: ICS	False
Exterior Epoxy Coating:	False
Asphalt Coating:	False
Galvanized:	False
Double Wall Tank:	False
Interior Lining:	True
Polyethlene Tank Jacket:	False
Excavation Liner:	False
Earthen Dike with Liner:	False
Earthen Dike without Liner:	False
Concrete Dike with Liner:	False
Concrete Dike without Liner:	False
No Spill Diking:	False
Spill Ponds:	False
Spill Response:	False
CP_SAS_Date Last Tested:	Not reported
CP_ICS_Date Last Tested:	Not reported
IL Date Last Inspected:	1992-12-01 00:00:00
Is Site Contaminated:	False
Contamtd Site Priority Rank:	False
Comments:	Tanks 1 and 2 manifoldedTanks 1 and 2 manifolded
Substance:	Not reported

THE FORT (Continued) **U003427482**

Tank ID:	3
Alt Tank ID:	3
Tank Status:	**POU**
Tank Capacity:	4000
Substance:	Gasoline
Tank Material:	Steel
Tank Mods Desc:	Lined Interior
Tank Other Material:	Tank lined 12/31/92
Tank Repaired:	False
Tank Manual Gauge:	False
Tank Tightness:	False
Tank Inventory Control:	False
Tank ATG:	False
Tank Vapor Monitor:	False
Tank GW Monitor:	False
Tank Interstitial Dbl Walled:	False
Tank Interstitial Second Contain:	False
Tank Sir:	39338
Tank LD Other:	False
Tank LD Deferred:	False
Tank LD Not Listed:	False
Pipe Leak Detected:	False
Date of Last Tightness Test:	Not reported
Month Tracer Tight Survey:	False
Federal Regulated Tank:	True
AST:	False
Manifold:	False
Compartment:	False
Date Last Used:	2002-10-15 00:00:00
Close Date:	2002-10-17 00:00:00
Closure Status:	Tank removed from ground
Inert Material:	Not reported
Site Assessment:	False
Leak Detected:	True
Pipe Material:	Flexible Plastic
Pipe Mod Desc:	Double-Walled
Pipe Other Material:	Environ double wall flexible plastic piping installed 5/2/98
Pipe Repaired:	False
Pipe Type Desc:	Pressurized
Pipe Auto Line Leak Detection:	True
Pipe Line Tightness:	False
Pipe Vapor Monitoring:	False
Pipe GW Monitoring:	False
Pipe Interstitial Dbl Walled:	False
Pipe Interstitial Sec Contain:	False
Pipe Sir:	True
Pipe LD Other:	False
Pipe LD Deferred:	False
Pipe LD Not Listed:	False
Piping Comments:	Not reported
LD Other Methods:	SSIR 6/00-5/00, 8/99-7/01 ALLD 12/17/99, 10/19/00
Over Fill Installed:	True
Spill Installed:	True
Stamp Date:	2002-11-13 08:50:00
Small Delivery:	False
Tank Emer Gen:	False
Cathodically Protected: SAS	False

THE FORT (Continued) **U003427482**

Cathodically Protected: ICS	False
Exterior Epoxy Coating:	False
Asphalt Coating:	False
Galvanized:	False
Double Wall Tank:	False
Interior Lining:	True
Polyethlene Tank Jacket:	False
Excavation Liner:	False
Earthen Dike with Liner:	False
Earthen Dike without Liner:	False
Concrete Dike with Liner:	False
Concrete Dike without Liner:	False
No Spill Diking:	False
Spill Ponds:	False
Spill Response:	False
CP_SAS_Date Last Tested:	Not reported
CP_ICS_Date Last Tested:	Not reported
IL Date Last Inspected:	1992-12-01 00:00:00
Is Site Contaminated:	False
Contamtd Site Priority Rank:	False
Comments:	Tanks 1 and 2 manifoldedTanks 1 and 2 manifolded
Substance:	Not reported

Tank ID:	4
Alt Tank ID:	4
Tank Status:	**POU**
Tank Capacity:	4000
Substance:	Gasoline
Tank Material:	Steel
Tank Mods Desc:	Lined Interior
Tank Other Material:	Tank lined 12/31/92
Tank Repaired:	False
Tank Manual Gauge:	False
Tank Tightness:	False
Tank Inventory Control:	False
Tank ATG:	False
Tank Vapor Monitor:	False
Tank GW Monitor:	False
Tank Interstitial Dbl Walled:	False
Tank Interstitial Second Contain:	False
Tank Sir:	39338
Tank LD Other:	False
Tank LD Deferred:	False
Tank LD Not Listed:	False
Pipe Leak Detected:	False
Date of Last Tightness Test:	Not reported
Month Tracer Tight Survey:	False
Federal Regulated Tank:	True
AST:	False
Manifold:	False
Compartment:	False
Date Last Used:	2002-10-15 00:00:00
Close Date:	2002-10-17 00:00:00
Closure Status:	Tank removed from ground
Inert Material:	Not reported
Site Assessment:	False

THE FORT (Continued) **U003427482**

Leak Detected:	True
Pipe Material:	Flexible Plastic
Pipe Mod Desc:	Double-Walled
Pipe Other Material:	Environ Double walled flexible plastic piping installed 5/2/98
Pipe Repaired:	False
Pipe Type Desc:	Pressurized
Pipe Auto Line Leak Detection:	True
Pipe Line Tightness:	False
Pipe Vapor Monitoring:	False
Pipe GW Monitoring:	False
Pipe Interstitial Dbl Walled:	False
Pipe Interstitial Sec Contain:	False
Pipe Sir:	True
Pipe LD Other:	False
Pipe LD Deferred:	False
Pipe LD Not Listed:	False
Piping Comments:	Not reported
LD Other Methods:	SIR 6/00-5/00, 8/99-7/01 ALLD 12/17/99, 10/19/00
Over Fill Installed:	True
Spill Installed:	True
Stamp Date:	2002-11-13 08:50:00
Small Delivery:	False
Tank Emer Gen:	False
Cathodically Protected: SAS	False
Cathodically Protected: ICS	False
Exterior Epoxy Coating:	False
Asphalt Coating:	False
Galvanized:	False
Double Wall Tank:	False
Interior Lining:	True
Polyethlene Tank Jacket:	False
Excavation Liner:	False
Earthen Dike with Liner:	False
Earthen Dike without Liner:	False
Concrete Dike with Liner:	False
Concrete Dike without Liner:	False
No Spill Diking:	False
Spill Ponds:	False
Spill Response:	False
CP_SAS_Date Last Tested:	Not reported
CP_ICS_Date Last Tested:	Not reported
IL Date Last Inspected:	1992-12-01 00:00:00
Is Site Contaminated:	False
Contamtd Site Priority Rank:	False
Comments:	Tanks 1 and 2 manifoldedTanks 1 and 2 manifolded
Substance:	Not reported

Tank ID:	5
Alt Tank ID:	5
Tank Status:	**POU**
Tank Capacity:	500
Substance:	Used Oil
Tank Material:	Unknown
Tank Mods Desc:	None
Tank Other Material:	Not reported
Tank Repaired:	False

THE FORT (Continued) **U003427482**

Tank Manual Gauge:	False
Tank Tightness:	False
Tank Inventory Control:	False
Tank ATG:	False
Tank Vapor Monitor:	False
Tank GW Monitor:	False
Tank Interstitial Dbl Walled:	False
Tank Interstitial Second Contain:	False
Tank Sir:	39338
Tank LD Other:	False
Tank LD Deferred:	False
Tank LD Not Listed:	True
Pipe Leak Detected:	False
Date of Last Tightness Test:	Not reported
Month Tracer Tight Survey:	False
Federal Regulated Tank:	True
AST:	False
Manifold:	False
Compartment:	False
Date Last Used:	1997-06-20 00:00:00
Close Date:	1997-06-20 00:00:00
Closure Status:	Tank removed from ground
Inert Material:	Not reported
Site Assessment:	False
Leak Detected:	False
Pipe Material:	Unknown
Pipe Mod Desc:	None
Pipe Other Material:	Not reported
Pipe Repaired:	False
Pipe Type Desc:	Not Listed
Pipe Auto Line Leak Detection:	False
Pipe Line Tightness:	False
Pipe Vapor Monitoring:	False
Pipe GW Monitoring:	False
Pipe Interstitial Dbl Walled:	False
Pipe Interstitial Sec Contain:	False
Pipe Sir:	False
Pipe LD Other:	False
Pipe LD Deferred:	False
Pipe LD Not Listed:	True
Piping Comments:	Not reported
LD Other Methods:	Not reported
Over Fill Installed:	False
Spill Installed:	False
Stamp Date:	1999-04-27 09:09:00
Small Delivery:	False
Tank Emer Gen:	False
Cathodically Protected: SAS	False
Cathodically Protected: ICS	False
Exterior Epoxy Coating:	False
Asphalt Coating:	False
Galvanized:	False
Double Wall Tank:	False
Interior Lining:	False
Polyethlene Tank Jacket:	False
Excavation Liner:	False
Earthen Dike with Liner:	False

THE FORT (Continued) **U003427482**

Earthen Dike without Liner:	False
Concrete Dike with Liner:	False
Concrete Dike without Liner:	False
No Spill Diking:	False
Spill Ponds:	False
Spill Response:	False
CP_SAS_Date Last Tested:	Not reported
CP_ICS_Date Last Tested:	Not reported
IL Date Last Inspected:	Not reported
Is Site Contaminated:	False
Contamtd Site Priority Rank:	False
Comments:	Tanks 1 and 2 manifoldedTanks 1 and 2 manifolded
Substance:	Not reported

Tank ID:	6
Alt Tank ID:	6
Tank Status:	**CIU**
Tank Capacity:	12000
Substance:	Gasoline
Tank Material:	Steel
Tank Mods Desc:	None
Tank Other Material:	Not reported
Tank Repaired:	False
Tank Manual Gauge:	False
Tank Tightness:	False
Tank Inventory Control:	True
Tank ATG:	True
Tank Vapor Monitor:	False
Tank GW Monitor:	False
Tank Interstitial Dbl Walled:	False
Tank Interstitial Second Contain:	False
Tank Sir:	39338
Tank LD Other:	False
Tank LD Deferred:	False
Tank LD Not Listed:	False
Pipe Leak Detected:	False
Date of Last Tightness Test:	Not reported
Month Tracer Tight Survey:	False
Federal Regulated Tank:	True
AST:	False
Manifold:	False
Compartment:	False
Date Last Used:	Not reported
Close Date:	Not reported
Closure Status:	Not reported
Inert Material:	Not reported
Site Assessment:	False
Leak Detected:	False
Pipe Material:	Flexible Plastic
Pipe Mod Desc:	None
Pipe Other Material:	Not reported
Pipe Repaired:	False
Pipe Type Desc:	Pressurized
Pipe Auto Line Leak Detection:	False
Pipe Line Tightness:	False
Pipe Vapor Monitoring:	False

THE FORT (Continued) **U003427482**

Pipe GW Monitoring:	False
Pipe Interstitial Dbl Walled:	True
Pipe Interstitial Sec Contain:	False
Pipe Sir:	False
Pipe LD Other:	False
Pipe LD Deferred:	False
Pipe LD Not Listed:	False
Piping Comments:	Not reported
LD Other Methods:	Sump Sensors 1/9/04, 1/20/05 ATG 1/9/04, 1/25/05 IC 12/31/03
Over Fill Installed:	True
Spill Installed:	True
Stamp Date:	2007-03-26 14:26:00
Small Delivery:	False
Tank Emer Gen:	False
Cathodically Protected: SAS	True
Cathodically Protected: ICS	False
Exterior Epoxy Coating:	False
Asphalt Coating:	False
Galvanized:	False
Double Wall Tank:	False
Interior Lining:	False
Polyethlene Tank Jacket:	False
Excavation Liner:	False
Earthen Dike with Liner:	False
Earthen Dike without Liner:	False
Concrete Dike with Liner:	False
Concrete Dike without Liner:	False
No Spill Diking:	False
Spill Ponds:	False
Spill Response:	False
CP_SAS_Date Last Tested:	2005-10-12 00:00:00
CP_ICS_Date Last Tested:	Not reported
IL Date Last Inspected:	Not reported
Is Site Contaminated:	False
Contamtd Site Priority Rank:	False
Comments:	Tanks 1 and 2 manifoldedTanks 1 and 2 manifolded
Substance:	Not reported

Tank ID:	7
Alt Tank ID:	7
Tank Status:	**CIU**
Tank Capacity:	12000
Substance:	Gasoline
Tank Material:	Steel
Tank Mods Desc:	None
Tank Other Material:	Not reported
Tank Repaired:	False
Tank Manual Gauge:	False
Tank Tightness:	False
Tank Inventory Control:	True
Tank ATG:	True
Tank Vapor Monitor:	False
Tank GW Monitor:	False
Tank Interstitial Dbl Walled:	False
Tank Interstitial Second Contain:	False
Tank Sir:	39338

THE FORT (Continued) **U003427482**

Tank LD Other:	False
Tank LD Deferred:	False
Tank LD Not Listed:	False
Pipe Leak Detected:	False
Date of Last Tightness Test:	Not reported
Month Tracer Tight Survey:	False
Federal Regulated Tank:	True
AST:	False
Manifold:	False
Compartment:	False
Date Last Used:	Not reported
Close Date:	Not reported
Closure Status:	Not reported
Inert Material:	Not reported
Site Assessment:	False
Leak Detected:	False
Pipe Material:	Flexible Plastic
Pipe Mod Desc:	None
Pipe Other Material:	Not reported
Pipe Repaired:	False
Pipe Type Desc:	Pressurized
Pipe Auto Line Leak Detection:	False
Pipe Line Tightness:	False
Pipe Vapor Monitoring:	False
Pipe GW Monitoring:	False
Pipe Interstitial Dbl Walled:	True
Pipe Interstitial Sec Contain:	False
Pipe Sir:	False
Pipe LD Other:	False
Pipe LD Deferred:	False
Pipe LD Not Listed:	False
Piping Comments:	Not reported
LD Other Methods:	Sump Sensors 1/9/04, 1/20/05 ATG 1/9/04, 1/25/05 IC 12/31/03
Over Fill Installed:	True
Spill Installed:	True
Stamp Date:	2007-03-26 14:26:00
Small Delivery:	False
Tank Emer Gen:	False
Cathodically Protected: SAS	True
Cathodically Protected: ICS	False
Exterior Epoxy Coating:	False
Asphalt Coating:	False
Galvanized:	False
Double Wall Tank:	False
Interior Lining:	False
Polyethlene Tank Jacket:	False
Excavation Liner:	False
Earthen Dike with Liner:	False
Earthen Dike without Liner:	False
Concrete Dike with Liner:	False
Concrete Dike without Liner:	False
No Spill Diking:	False
Spill Ponds:	False
Spill Response:	False
CP_SAS_Date Last Tested:	2005-10-12 00:00:00
CP_ICS_Date Last Tested:	Not reported
IL Date Last Inspected:	Not reported

THE FORT (Continued) **U003427482**

Is Site Contaminated: False
Contamtd Site Priority Rank: False
Comments: Tanks 1 and 2 manifoldedTanks 1 and 2 manifolded
Substance: Not reported

RGA LUST:

2003	THE FORT	1300 SOUTH THIRD
2002	C N K ENTERPRISE	1300 SOUTH THIRD
2001	C N K ENTERPRISE	1300 SOUTH THIRD
2000	C N K ENTERPRISE	1300 SOUTH THIRD
1999	C N K ENTERPRISE	1300 SOUTH THIRD

WY Financial Assurance:
Facility Id: 1152
Region: 1
Alt Facility Id: 0-001152
Phone: (307) 742-6329
Facility Desc.: Gas Station
Financial Assurance: 1
Self Insured: 0
Insurance: 0
Risk Retention Group: 0
Guarantee: 0
Surety Bond: 0
Letter Of Credit: 0
State Fund: 1
Trust Fund: 0
Fr Not Listed: 0
Comments: CP test on the new tanks 10/28/02 U/L tank -1.16 PU/L -1.09 New tanks still need to be entered 10/29/02
Other Finance: 05: 06: 07: 08: 09:
Other 1: Not reported

X163 **DALE POLEDNA PROPERTY, 1305 S. 3RD, LARAMIE** **WY SHWF** **S110610300**
South **1305 S. 3RD** **N/A**
1/4-1/2 **LARAMIE, WY 82070**
0.330 mi.
1742 ft. **Site 5 of 6 in cluster X**

Relative:
Lower

Actual:
7160 ft.

SHWF:
EPA Id: WYR000205708
Facility Type: Spills
Facility Status: Active
Township: Not reported
Section: Not reported
Range: Not reported
File #: Not reported

X164 South 1/4-1/2 0.339 mi. 1788 ft.

SPRING CREEK AUTO AND TIRE
1319 SOUTH THIRD
LARAMIE, WY 82070

Site 6 of 6 in cluster X

WY LTANKS **U003428714**
WY TANKS **N/A**
WY UST
WY RGA LUST
WY Financial Assurance

Relative: Lower

Actual: 7160 ft.

LTANKS:

Facility ID:	758
Facility Status:	**RESOLVED CONTAMINATED SITE**
Priority:	Not reported
CA:	Not reported

TANKS:

Facility Id:	0-000758
Tank Id:	1
Specification Description:	Steel - Unknown Specification
Pump Type Desc:	Pressurized
Date Installed:	01/01/1976
Cathodic Protection Sacrificial Anodes:	False
Cathodic Protection Impressed Current:	False
Emergency Power Generator:	False
Capacity:	6000
Manual Tank Gauging:	False
Tank Tightness Testing:	True
Tank Inventory Control:	True
Tank Automatic Tank Gauging:	False
Tank Interstitial Monitoring:	False
Tank Statistical Inventory Reconciliation:	False
Tank Acoustic Sensing:	False
Tank Continuous In Tank Leak Detection System:	False
Tank Groundwater Monitoring:	False
Tank Vapor Monitoring:	False
Tank Type Id:	2
Tank Type Desc:	UST
Tank Status Desc:	Permanently Out of Use
Other Tank Leak Detection Method:	False
Ball Check Valve Overfill Device:	False
Overfill Alarm:	False
Butterfly Valve Overfill Device:	False
Exempt From Having An Overfill Device:	False
Piping Mechanical Automatic Line Leak Detector:	True
Piping Electronic Automatic Line Leak Detector:	False
Pressure Test:	True
Other Form Of Piping Leak Detection:	False
Piping Exempt From Leak Detection Requirements:	False
Piping Leak Detection Is A Type Not Listed:	False
Piping Is Bare Steel:	False
Piping Is Galvanized Steel:	True
Piping Is Fiberglass Reinforced Plastic:	False
Piping Is Copper:	False
Piping Is Flexible Plastic:	False
Piping Has A Sacrificial Anode Cp System:	False
Piping Is Double Wall:	False
Piping Is Secondarily Contained:	False
Pipe Sump Sensor:	False

Facility Id:	0-000758
Tank Id:	2
Specification Description:	Steel - Unknown Specification

SPRING CREEK AUTO AND TIRE (Continued) **U003428714**

Pump Type Desc:	Pressurized
Date Installed:	01/01/1976
Cathodic Protection Sacrificial Anodes:	False
Cathodic Protection Impressed Current:	False
Emergency Power Generator:	False
Capacity:	5000
Manual Tank Gauging:	False
Tank Tightness Testing:	True
Tank Inventory Control:	True
Tank Automatic Tank Gauging:	False
Tank Interstitial Monitoring:	False
Tank Statistical Inventory Reconciliation:	False
Tank Acoustic Sensing:	False
Tank Continuous In Tank Leak Detection System:	False
Tank Groundwater Monitoring:	False
Tank Vapor Monitoring:	False
Tank Type Id:	2
Tank Type Desc:	UST
Tank Status Desc:	Permanently Out of Use
Other Tank Leak Detection Method:	False
Ball Check Valve Overfill Device:	False
Overfill Alarm:	False
Butterfly Valve Overfill Device:	False
Exempt From Having An Overfill Device:	False
Piping Mechanical Automatic Line Leak Detector:	True
Piping Electronic Automatic Line Leak Detector:	False
Pressure Test:	True
Other Form Of Piping Leak Detection:	False
Piping Exempt From Leak Detection Requirements:	False
Piping Leak Detection Is A Type Not Listed:	False
Piping Is Bare Steel:	False
Piping Is Galvanized Steel:	True
Piping Is Fiberglass Reinforced Plastic:	False
Piping Is Copper:	False
Piping Is Flexible Plastic:	False
Piping Has A Sacrificial Anode Cp System:	False
Piping Is Double Wall:	False
Piping Is Secondarily Contained:	False
Pipe Sump Sensor:	False
Facility Id:	0-000758
Tank Id:	3
Specification Description:	Steel - Unknown Specification
Pump Type Desc:	Pressurized
Date Installed:	01/01/1976
Cathodic Protection Sacrificial Anodes:	False
Cathodic Protection Impressed Current:	False
Emergency Power Generator:	False
Capacity:	10000
Manual Tank Gauging:	False
Tank Tightness Testing:	True
Tank Inventory Control:	True
Tank Automatic Tank Gauging:	False
Tank Interstitial Monitoring:	False
Tank Statistical Inventory Reconciliation:	False
Tank Acoustic Sensing:	False
Tank Continuous In Tank Leak Detection System:	False

SPRING CREEK AUTO AND TIRE (Continued) **U003428714**

Tank Groundwater Monitoring:	False
Tank Vapor Monitoring:	False
Tank Type Id:	2
Tank Type Desc:	UST
Tank Status Desc:	Permanently Out of Use
Other Tank Leak Detection Method:	False
Ball Check Valve Overfill Device:	False
Overfill Alarm:	False
Butterfly Valve Overfill Device:	False
Exempt From Having An Overfill Device:	False
Piping Mechanical Automatic Line Leak Detector:	True
Piping Electronic Automatic Line Leak Detector:	False
Pressure Test:	True
Other Form Of Piping Leak Detection:	False
Piping Exempt From Leak Detection Requirements:	False
Piping Leak Detection Is A Type Not Listed:	False
Piping Is Bare Steel:	False
Piping Is Galvanized Steel:	True
Piping Is Fiberglass Reinforced Plastic:	False
Piping Is Copper:	False
Piping Is Flexible Plastic:	False
Piping Has A Sacrificial Anode Cp System:	False
Piping Is Double Wall:	False
Piping Is Secondarily Contained:	False
Pipe Sump Sensor:	False

Facility Id:	0-000758
Tank Id:	4
Specification Description:	Steel - Unknown Specification
Pump Type Desc:	Not Listed
Date Installed:	04/03/1976
Cathodic Protection Sacrificial Anodes:	False
Cathodic Protection Impressed Current:	False
Emergency Power Generator:	False
Capacity:	500
Manual Tank Gauging:	False
Tank Tightness Testing:	False
Tank Inventory Control:	False
Tank Automatic Tank Gauging:	False
Tank Interstitial Monitoring:	False
Tank Statistical Inventory Reconciliation:	False
Tank Acoustic Sensing:	False
Tank Continuous In Tank Leak Detection System:	False
Tank Groundwater Monitoring:	False
Tank Vapor Monitoring:	False
Tank Type Id:	2
Tank Type Desc:	UST
Tank Status Desc:	Permanently Out of Use
Other Tank Leak Detection Method:	False
Ball Check Valve Overfill Device:	False
Overfill Alarm:	False
Butterfly Valve Overfill Device:	False
Exempt From Having An Overfill Device:	False
Piping Mechanical Automatic Line Leak Detector:	False
Piping Electronic Automatic Line Leak Detector:	False
Pressure Test:	False
Other Form Of Piping Leak Detection:	False

SPRING CREEK AUTO AND TIRE (Continued) **U003428714**

Piping Exempt From Leak Detection Requirements:	False
Piping Leak Detection Is A Type Not Listed:	True
Piping Is Bare Steel:	False
Piping Is Galvanized Steel:	False
Piping Is Fiberglass Reinforced Plastic:	False
Piping Is Copper:	False
Piping Is Flexible Plastic:	False
Piping Has A Sacrificial Anode Cp System:	False
Piping Is Double Wall:	False
Piping Is Secondarily Contained:	False
Pipe Sump Sensor:	False

UST:

Facility:

Facility Id:	758
Alternate Facility Id:	0-000758
Desc Of Facility Type:	Gas Station
Facility Notif Type:	3
Facility Phone:	Not reported
Lat/Long:	Not reported
Lat/Long (dms):	Not reported
Name In Cert Section Of The Notif Form:	Dale Poledna
Title Of Owner Or Authorized Rep:	President
Notification Form Signed Date:	Jun 11 2003 12:00AM
Tanks Located On Indian Lands:	No
Tanks Are Owned By Indian(s):	No
Indian Tribe Or Nation Name:	Not reported
Operator Name:	Not reported
Owner Id Number:	2886
Owner Name:	Dale Poledna Entertainment Incorporation
Owner Address:	P. O. Box 1188
OwnerZip:	57472
Owner Phone:	(307) 745-5515
Owner Fax:	Not reported
Date Of Last Inpsection:	Not reported
Interval (years):	Not reported
Inspection Due:	Not reported
Inspector:	Not reported
Name of Person Entering Data:	jmills1
Stamp Date:	Sep 25 2003 3:44PM
Annual Date:	Not reported
Date SPCC Signed:	Not reported
File Archived:	0
Fac File Scanned:	No
Date File Scanned:	Not reported

Facility Comments:	Not reported
Facility Other:	Warehouse
Owner Name:	Dale Poledna Entertainment Incorporation
Owner Address:	P. O. Box 1188
Owner Zip:	57472
Owner Phone:	(307) 745-5515
Owner Fax:	Not reported
Receipt Date From Facility Owner / Oper:	Not reported
Name of Person Entering Data:	Maggie Endres

SPRING CREEK AUTO AND TIRE (Continued) **U003428714**

Tank ID:	1
Alt Tank ID:	1
Tank Status:	**POU**
Tank Capacity:	6000
Substance:	Diesel
Tank Material:	Steel
Tank Mods Desc:	None
Tank Other Material:	Not reported
Tank Repaired:	False
Tank Manual Gauge:	False
Tank Tightness:	True
Tank Inventory Control:	True
Tank ATG:	False
Tank Vapor Monitor:	False
Tank GW Monitor:	False
Tank Interstitial Dbl Walled:	False
Tank Interstitial Second Contain:	False
Tank Sir:	57472
Tank LD Other:	False
Tank LD Deferred:	False
Tank LD Not Listed:	False
Pipe Leak Detected:	False
Date of Last Tightness Test:	Not reported
Month Tracer Tight Survey:	False
Federal Regulated Tank:	True
AST:	False
Manifold:	False
Compartment:	False
Date Last Used:	1998-06-22 00:00:00
Close Date:	1998-06-22 00:00:00
Closure Status:	Tank closed in place
Inert Material:	Not reported
Site Assessment:	False
Leak Detected:	False
Pipe Material:	Galvanized Steel
Pipe Mod Desc:	None
Pipe Other Material:	Not reported
Pipe Repaired:	False
Pipe Type Desc:	Pressurized
Pipe Auto Line Leak Detection:	True
Pipe Line Tightness:	True
Pipe Vapor Monitoring:	False
Pipe GW Monitoring:	False
Pipe Interstitial Dbl Walled:	False
Pipe Interstitial Sec Contain:	False
Pipe Sir:	False
Pipe LD Other:	False
Pipe LD Deferred:	False
Pipe LD Not Listed:	False
Piping Comments:	Not reported
LD Other Methods:	Not reported
Over Fill Installed:	False
Spill Installed:	False
Stamp Date:	1998-11-25 12:43:00
Small Delivery:	False
Tank Emer Gen:	False
Cathodically Protected: SAS	False

SPRING CREEK AUTO AND TIRE (Continued) **U003428714**

Cathodically Protected: ICS	False
Exterior Epoxy Coating:	False
Asphalt Coating:	False
Galvanized:	False
Double Wall Tank:	False
Interior Lining:	False
Polyethlene Tank Jacket:	False
Excavation Liner:	False
Earthen Dike with Liner:	False
Earthen Dike without Liner:	False
Concrete Dike with Liner:	False
Concrete Dike without Liner:	False
No Spill Diking:	False
Spill Ponds:	False
Spill Response:	False
CP_SAS_Date Last Tested:	Not reported
CP_ICS_Date Last Tested:	Not reported
IL Date Last Inspected:	Not reported
Is Site Contaminated:	False
Contamtd Site Priority Rank:	False
Comments:	closed in place 1998Tank removed in 1994Closed in place in 1998Closed in place 1994
Substance:	Not reported

Tank ID:	2
Alt Tank ID:	2
Tank Status:	**POU**
Tank Capacity:	5000
Substance:	Gasoline
Tank Material:	Steel
Tank Mods Desc:	None
Tank Other Material:	Not reported
Tank Repaired:	False
Tank Manual Gauge:	False
Tank Tightness:	True
Tank Inventory Control:	True
Tank ATG:	False
Tank Vapor Monitor:	False
Tank GW Monitor:	False
Tank Interstitial Dbl Walled:	False
Tank Interstitial Second Contain:	False
Tank Sir:	57472
Tank LD Other:	False
Tank LD Deferred:	False
Tank LD Not Listed:	False
Pipe Leak Detected:	False
Date of Last Tightness Test:	Not reported
Month Tracer Tight Survey:	False
Federal Regulated Tank:	True
AST:	False
Manifold:	False
Compartment:	False
Date Last Used:	1993-02-02 00:00:00
Close Date:	1994-05-18 00:00:00
Closure Status:	Tank closed in place
Inert Material:	None

SPRING CREEK AUTO AND TIRE (Continued) **U003428714**

Site Assessment:	True
Leak Detected:	False
Pipe Material:	Galvanized Steel
Pipe Mod Desc:	None
Pipe Other Material:	Not reported
Pipe Repaired:	False
Pipe Type Desc:	Pressurized
Pipe Auto Line Leak Detection:	True
Pipe Line Tightness:	True
Pipe Vapor Monitoring:	False
Pipe GW Monitoring:	False
Pipe Interstitial Dbl Walled:	False
Pipe Interstitial Sec Contain:	False
Pipe Sir:	False
Pipe LD Other:	False
Pipe LD Deferred:	False
Pipe LD Not Listed:	False
Piping Comments:	Not reported
LD Other Methods:	Not reported
Over Fill Installed:	False
Spill Installed:	False
Stamp Date:	1998-11-25 12:44:00
Small Delivery:	False
Tank Emer Gen:	False
Cathodically Protected: SAS	False
Cathodically Protected: ICS	False
Exterior Epoxy Coating:	False
Asphalt Coating:	False
Galvanized:	False
Double Wall Tank:	False
Interior Lining:	False
Polyethlene Tank Jacket:	False
Excavation Liner:	False
Earthen Dike with Liner:	False
Earthen Dike without Liner:	False
Concrete Dike with Liner:	False
Concrete Dike without Liner:	False
No Spill Diking:	False
Spill Ponds:	False
Spill Response:	False
CP_SAS_Date Last Tested:	Not reported
CP_ICS_Date Last Tested:	Not reported
IL Date Last Inspected:	Not reported
Is Site Contaminated:	False
Contamtd Site Priority Rank:	False
Comments:	closed in place 1998Tank removed in 1994Closed in place in 1998Closed in place 1994
Substance:	Not reported

Tank ID:	3
Alt Tank ID:	3
Tank Status:	**POU**
Tank Capacity:	10000
Substance:	Gasoline
Tank Material:	Steel
Tank Mods Desc:	None

SPRING CREEK AUTO AND TIRE (Continued) **U003428714**

Tank Other Material:	Not reported
Tank Repaired:	False
Tank Manual Gauge:	False
Tank Tightness:	True
Tank Inventory Control:	True
Tank ATG:	False
Tank Vapor Monitor:	False
Tank GW Monitor:	False
Tank Interstitial Dbl Walled:	False
Tank Interstitial Second Contain:	False
Tank Sir:	57472
Tank LD Other:	False
Tank LD Deferred:	False
Tank LD Not Listed:	False
Pipe Leak Detected:	False
Date of Last Tightness Test:	Not reported
Month Tracer Tight Survey:	False
Federal Regulated Tank:	True
AST:	False
Manifold:	False
Compartment:	False
Date Last Used:	1998-06-22 00:00:00
Close Date:	1998-06-22 00:00:00
Closure Status:	Tank closed in place
Inert Material:	Not reported
Site Assessment:	False
Leak Detected:	False
Pipe Material:	Galvanized Steel
Pipe Mod Desc:	None
Pipe Other Material:	Not reported
Pipe Repaired:	False
Pipe Type Desc:	Pressurized
Pipe Auto Line Leak Detection:	True
Pipe Line Tightness:	True
Pipe Vapor Monitoring:	False
Pipe GW Monitoring:	False
Pipe Interstitial Dbl Walled:	False
Pipe Interstitial Sec Contain:	False
Pipe Sir:	False
Pipe LD Other:	False
Pipe LD Deferred:	False
Pipe LD Not Listed:	False
Piping Comments:	Not reported
LD Other Methods:	Not reported
Over Fill Installed:	False
Spill Installed:	False
Stamp Date:	1998-11-25 12:44:00
Small Delivery:	False
Tank Emer Gen:	False
Cathodically Protected: SAS	False
Cathodically Protected: ICS	False
Exterior Epoxy Coating:	False
Asphalt Coating:	False
Galvanized:	False
Double Wall Tank:	False
Interior Lining:	False
Polyethlene Tank Jacket:	False

SPRING CREEK AUTO AND TIRE (Continued) **U003428714**

Excavation Liner:	False
Earthen Dike with Liner:	False
Earthen Dike without Liner:	False
Concrete Dike with Liner:	False
Concrete Dike without Liner:	False
No Spill Diking:	False
Spill Ponds:	False
Spill Response:	False
CP_SAS_Date Last Tested:	Not reported
CP_ICS_Date Last Tested:	Not reported
IL Date Last Inspected:	Not reported
Is Site Contaminated:	False
Contamtd Site Priority Rank:	False
Comments:	closed in place 1998Tank removed in 1994Closed in place in 1998Closed in place 1994
Substance:	Not reported

Tank ID:	4
Alt Tank ID:	4
Tank Status:	**POU**
Tank Capacity:	500
Substance:	Used Oil
Tank Material:	Steel
Tank Mods Desc:	None
Tank Other Material:	Not reported
Tank Repaired:	False
Tank Manual Gauge:	False
Tank Tightness:	False
Tank Inventory Control:	False
Tank ATG:	False
Tank Vapor Monitor:	False
Tank GW Monitor:	False
Tank Interstitial Dbl Walled:	False
Tank Interstitial Second Contain:	False
Tank Sir:	57472
Tank LD Other:	False
Tank LD Deferred:	False
Tank LD Not Listed:	True
Pipe Leak Detected:	False
Date of Last Tightness Test:	Not reported
Month Tracer Tight Survey:	False
Federal Regulated Tank:	True
AST:	False
Manifold:	False
Compartment:	False
Date Last Used:	1994-05-04 00:00:00
Close Date:	1994-05-04 00:00:00
Closure Status:	Tank removed from ground
Inert Material:	None
Site Assessment:	True
Leak Detected:	False
Pipe Material:	Unknown
Pipe Mod Desc:	None
Pipe Other Material:	Not reported
Pipe Repaired:	False
Pipe Type Desc:	Not Listed

SPRING CREEK AUTO AND TIRE (Continued) **U003428714**

Pipe Auto Line Leak Detection:	False
Pipe Line Tightness:	False
Pipe Vapor Monitoring:	False
Pipe GW Monitoring:	False
Pipe Interstitial Dbl Walled:	False
Pipe Interstitial Sec Contain:	False
Pipe Sir:	False
Pipe LD Other:	False
Pipe LD Deferred:	False
Pipe LD Not Listed:	True
Piping Comments:	Not reported
LD Other Methods:	Not reported
Over Fill Installed:	False
Spill Installed:	False
Stamp Date:	1998-11-25 12:45:00
Small Delivery:	False
Tank Emer Gen:	False
Cathodically Protected: SAS	False
Cathodically Protected: ICS	False
Exterior Epoxy Coating:	False
Asphalt Coating:	False
Galvanized:	False
Double Wall Tank:	False
Interior Lining:	False
Polyethlene Tank Jacket:	False
Excavation Liner:	False
Earthen Dike with Liner:	False
Earthen Dike without Liner:	False
Concrete Dike with Liner:	False
Concrete Dike without Liner:	False
No Spill Diking:	False
Spill Ponds:	False
Spill Response:	False
CP_SAS_Date Last Tested:	Not reported
CP_ICS_Date Last Tested:	Not reported
IL Date Last Inspected:	Not reported
Is Site Contaminated:	False
Contamtd Site Priority Rank:	False
Comments:	closed in place 1998Tank removed in 1994Closed in place in 1998Closed in place 1994
Substance:	Not reported

RGA LUST:

2003	SPRING CREEK AUTO & TIRE	1319 SOUTH THIRD
2002	SPRING CREEK AUTO & TIRE	1319 SOUTH THIRD
2001	SPRING CREEK AUTO & TIRE	1319 SOUTH THIRD
2000	SPRING CREEK AUTO & TIRE	1319 SOUTH THIRD
1999	SPRING CREEK AUTO & TIRE	1319 SOUTH THIRD

WY Financial Assurance:

Facility Id:	758
Region:	1

SPRING CREEK AUTO AND TIRE (Continued) **U003428714**

Alt Facility Id:	0-000758
Phone:	Not reported
Facility Desc.:	Gas Station
Financial Assurance:	1
Self Insured:	0
Insurance:	0
Risk Retention Group:	0
Guarantee:	0
Surety Bond:	0
Letter Of Credit:	0
State Fund:	1
Trust Fund:	0
Fr Not Listed:	0
Comments:	Not reported
Other Finance:	05: 04-25-1991 06: 07: 08: 50004996323 09: 3000000 09: 3000000
Other 1:	05: 04-25-1991 06: 07: 08: 50004996323 09: 3000000

Y165
West
1/4-1/2
0.342 mi.
1805 ft.

WYOMING TERRITORIAL PRISON (63.942) **WY SWF/LF** **S108248477**
975 SNOWY RANGE LANE **N/A**
LARAMIE, WY 82070

Site 2 of 2 in cluster Y

Relative:
Lower

Actual:
7140 ft.

SWF/LF:

Facility Id:	1329
Facility Type:	Old Site Cleanup (63.xxx series)
EPA Id:	Not reported
Section:	Not reported
Township:	Not reported
Range:	Not reported
Facility Status:	Closed

166
NE
1/4-1/2
0.391 mi.
2062 ft.

ALBANY COUNTY SCHOOL DISTRICT ONE **WY TANKS** **U003547320**
1232 REYNOLDS **WY UST** **N/A**
LARAMIE, WY 82070 **WY SHWF**
WY Financial Assurance

Relative:
Higher

Actual:
7175 ft.

TANKS:

Facility Id:	0-000991
Tank Id:	1
Specification Description:	Steel - Unknown Specification
Pump Type Desc:	U.S. Suction
Date Installed:	01/01/1971
Cathodic Protection Sacrificial Anodes:	False
Cathodic Protection Impressed Current:	False
Emergency Power Generator:	False
Capacity:	2000
Manual Tank Gauging:	True
Tank Tightness Testing:	False
Tank Inventory Control:	False
Tank Automatic Tank Gauging:	False
Tank Interstitial Monitoring:	False
Tank Statistical Inventory Reconciliation:	False
Tank Acoustic Sensing:	False
Tank Continuous In Tank Leak Detection System:	False

ALBANY COUNTY SCHOOL DISTRICT ONE (Continued) **U003547320**

Tank Groundwater Monitoring:	False
Tank Vapor Monitoring:	False
Tank Type Id:	2
Tank Type Desc:	UST
Tank Status Desc:	Permanently Out of Use
Other Tank Leak Detection Method:	False
Ball Check Valve Overfill Device:	False
Overfill Alarm:	False
Butterfly Valve Overfill Device:	False
Exempt From Having An Overfill Device:	False
Piping Mechanical Automatic Line Leak Detector:	False
Piping Electronic Automatic Line Leak Detector:	False
Pressure Test:	False
Other Form Of Piping Leak Detection:	False
Piping Exempt From Leak Detection Requirements:	False
Piping Leak Detection Is A Type Not Listed:	True
Piping Is Bare Steel:	False
Piping Is Galvanized Steel:	True
Piping Is Fiberglass Reinforced Plastic:	False
Piping Is Copper:	False
Piping Is Flexible Plastic:	False
Piping Has A Sacrificial Anode Cp System:	False
Piping Is Double Wall:	False
Piping Is Secondarily Contained:	False
Pipe Sump Sensor:	False

Facility Id:	0-000991
Tank Id:	2
Specification Description:	Steel - Unknown Specification
Pump Type Desc:	U.S. Suction
Date Installed:	01/01/1982
Cathodic Protection Sacrificial Anodes:	False
Cathodic Protection Impressed Current:	False
Emergency Power Generator:	False
Capacity:	2000
Manual Tank Gauging:	False
Tank Tightness Testing:	True
Tank Inventory Control:	True
Tank Automatic Tank Gauging:	False
Tank Interstitial Monitoring:	False
Tank Statistical Inventory Reconciliation:	True
Tank Acoustic Sensing:	False
Tank Continuous In Tank Leak Detection System:	False
Tank Groundwater Monitoring:	False
Tank Vapor Monitoring:	False
Tank Type Id:	2
Tank Type Desc:	UST
Tank Status Desc:	Permanently Out of Use
Other Tank Leak Detection Method:	True
Ball Check Valve Overfill Device:	False
Overfill Alarm:	False
Butterfly Valve Overfill Device:	False
Exempt From Having An Overfill Device:	False
Piping Mechanical Automatic Line Leak Detector:	False
Piping Electronic Automatic Line Leak Detector:	False
Pressure Test:	True
Other Form Of Piping Leak Detection:	True

ALBANY COUNTY SCHOOL DISTRICT ONE (Continued) **U003547320**

Piping Exempt From Leak Detection Requirements:	False
Piping Leak Detection Is A Type Not Listed:	False
Piping Is Bare Steel:	False
Piping Is Galvanized Steel:	True
Piping Is Fiberglass Reinforced Plastic:	False
Piping Is Copper:	False
Piping Is Flexible Plastic:	False
Piping Has A Sacrificial Anode Cp System:	False
Piping Is Double Wall:	False
Piping Is Secondarily Contained:	False
Pipe Sump Sensor:	False

Facility Id:	0-000991
Tank Id:	3
Specification Description:	Steel - Unknown Specification
Pump Type Desc:	Pressurized
Date Installed:	06/20/1982
Cathodic Protection Sacrificial Anodes:	False
Cathodic Protection Impressed Current:	False
Emergency Power Generator:	False
Capacity:	20000
Manual Tank Gauging:	False
Tank Tightness Testing:	True
Tank Inventory Control:	True
Tank Automatic Tank Gauging:	False
Tank Interstitial Monitoring:	False
Tank Statistical Inventory Reconciliation:	True
Tank Acoustic Sensing:	False
Tank Continuous In Tank Leak Detection System:	False
Tank Groundwater Monitoring:	False
Tank Vapor Monitoring:	False
Tank Type Id:	2
Tank Type Desc:	UST
Tank Status Desc:	Permanently Out of Use
Other Tank Leak Detection Method:	True
Ball Check Valve Overfill Device:	False
Overfill Alarm:	False
Butterfly Valve Overfill Device:	False
Exempt From Having An Overfill Device:	False
Piping Mechanical Automatic Line Leak Detector:	True
Piping Electronic Automatic Line Leak Detector:	False
Pressure Test:	True
Other Form Of Piping Leak Detection:	True
Piping Exempt From Leak Detection Requirements:	False
Piping Leak Detection Is A Type Not Listed:	False
Piping Is Bare Steel:	False
Piping Is Galvanized Steel:	True
Piping Is Fiberglass Reinforced Plastic:	False
Piping Is Copper:	False
Piping Is Flexible Plastic:	False
Piping Has A Sacrificial Anode Cp System:	False
Piping Is Double Wall:	False
Piping Is Secondarily Contained:	False
Pipe Sump Sensor:	False

UST:

ALBANY COUNTY SCHOOL DISTRICT ONE (Continued) **U003547320**

Facility:

Facility Id:	991
Alternate Facility Id:	0-000991
Desc Of Facility Type:	Local Government
Facility Notif Type:	3
Facility Phone:	Not reported
Lat/Long:	Not reported
Lat/Long (dms):	Not reported
Name In Cert Section Of The Notif Form:	Mike Moeller
Title Of Owner Or Authorized Rep:	Director Maintenance
Notification Form Signed Date:	May 23 2006 12:00AM
Tanks Located On Indian Lands:	No
Tanks Are Owned By Indian(s):	No
Indian Tribe Or Nation Name:	Not reported
Operator Name:	Not reported
Owner Id Number:	28
Owner Name:	Albany County School District One
Owner Address:	804 Skyline Road
OwnerZip:	39338
Owner Phone:	(307) 721-4475
Owner Fax:	Not reported
Date Of Last Inpsection:	Not reported
Interval (years):	Not reported
Inspection Due:	Not reported
Inspector:	Not reported
Name of Person Entering Data:	LMORAN
Stamp Date:	Aug 9 2006 10:54AM
Annual Date:	Not reported
Date SPCC Signed:	Not reported
File Archived:	0
Fac File Scanned:	No
Date File Scanned:	Not reported

Facility Comments:	Not reported
Facility Other:	School
Owner Name:	Albany County School District One
Owner Address:	804 Skyline Road
Owner Zip:	39338
Owner Phone:	(307) 721-4475
Owner Fax:	Not reported
Receipt Date From Facility Owner / Oper:	Not reported
Name of Person Entering Data:	BAB

Tank ID:	1
Alt Tank ID:	1
Tank Status:	**POU**
Tank Capacity:	2000
Substance:	Gasoline
Tank Material:	Steel
Tank Mods Desc:	None
Tank Other Material:	Not reported
Tank Repaired:	False
Tank Manual Gauge:	True
Tank Tightness:	False
Tank Inventory Control:	False
Tank ATG:	False
Tank Vapor Monitor:	False

ALBANY COUNTY SCHOOL DISTRICT ONE (Continued) **U003547320**

Tank GW Monitor:	False
Tank Interstitial Dbl Walled:	False
Tank Interstitial Second Contain:	False
Tank Sir:	39338
Tank LD Other:	False
Tank LD Deferred:	False
Tank LD Not Listed:	False
Pipe Leak Detected:	False
Date of Last Tightness Test:	Not reported
Month Tracer Tight Survey:	False
Federal Regulated Tank:	True
AST:	False
Manifold:	False
Compartment:	False
Date Last Used:	1991-08-15 00:00:00
Close Date:	1992-08-26 00:00:00
Closure Status:	Tank removed from ground
Inert Material:	None
Site Assessment:	True
Leak Detected:	True
Pipe Material:	Galvanized Steel
Pipe Mod Desc:	None
Pipe Other Material:	Not reported
Pipe Repaired:	False
Pipe Type Desc:	U.S. Suction
Pipe Auto Line Leak Detection:	False
Pipe Line Tightness:	False
Pipe Vapor Monitoring:	False
Pipe GW Monitoring:	False
Pipe Interstitial Dbl Walled:	False
Pipe Interstitial Sec Contain:	False
Pipe Sir:	False
Pipe LD Other:	False
Pipe LD Deferred:	False
Pipe LD Not Listed:	True
Piping Comments:	Not reported
LD Other Methods:	Not reported
Over Fill Installed:	False
Spill Installed:	False
Stamp Date:	1992-06-24 00:00:00
Small Delivery:	False
Tank Emer Gen:	False
Cathodically Protected: SAS	False
Cathodically Protected: ICS	False
Exterior Epoxy Coating:	False
Asphalt Coating:	False
Galvanized:	False
Double Wall Tank:	False
Interior Lining:	False
Polyethlene Tank Jacket:	False
Excavation Liner:	False
Earthen Dike with Liner:	False
Earthen Dike without Liner:	False
Concrete Dike with Liner:	False
Concrete Dike without Liner:	False
No Spill Diking:	False
Spill Ponds:	False

ALBANY COUNTY SCHOOL DISTRICT ONE (Continued) **U003547320**

Spill Response:	False
CP_SAS_Date Last Tested:	Not reported
CP_ICS_Date Last Tested:	Not reported
IL Date Last Inspected:	Not reported
Is Site Contaminated:	False
Contamtd Site Priority Rank:	False
Comments:	Not reported
Substance:	Not reported

Tank ID:	2
Alt Tank ID:	2
Tank Status:	**POU**
Tank Capacity:	2000
Substance:	Gasoline
Tank Material:	Steel
Tank Mods Desc:	None
Tank Other Material:	Not reported
Tank Repaired:	False
Tank Manual Gauge:	False
Tank Tightness:	True
Tank Inventory Control:	True
Tank ATG:	False
Tank Vapor Monitor:	False
Tank GW Monitor:	False
Tank Interstitial Dbl Walled:	False
Tank Interstitial Second Contain:	False
Tank Sir:	39338
Tank LD Other:	True
Tank LD Deferred:	False
Tank LD Not Listed:	False
Pipe Leak Detected:	False
Date of Last Tightness Test:	Not reported
Month Tracer Tight Survey:	False
Federal Regulated Tank:	True
AST:	False
Manifold:	False
Compartment:	False
Date Last Used:	1998-07-14 00:00:00
Close Date:	1998-07-14 00:00:00
Closure Status:	Tank removed from ground
Inert Material:	Not reported
Site Assessment:	False
Leak Detected:	False
Pipe Material:	Galvanized Steel
Pipe Mod Desc:	None
Pipe Other Material:	Not reported
Pipe Repaired:	False
Pipe Type Desc:	U.S. Suction
Pipe Auto Line Leak Detection:	False
Pipe Line Tightness:	True
Pipe Vapor Monitoring:	False
Pipe GW Monitoring:	False
Pipe Interstitial Dbl Walled:	False
Pipe Interstitial Sec Contain:	False
Pipe Sir:	True
Pipe LD Other:	True

ALBANY COUNTY SCHOOL DISTRICT ONE (Continued) **U003547320**

Pipe LD Deferred:	False
Pipe LD Not Listed:	False
Piping Comments:	Not reported
LD Other Methods:	Pipe: SIR; Tank: SIR
Over Fill Installed:	False
Spill Installed:	False
Stamp Date:	1998-08-07 15:34:00
Small Delivery:	False
Tank Emer Gen:	False
Cathodically Protected: SAS	False
Cathodically Protected: ICS	False
Exterior Epoxy Coating:	False
Asphalt Coating:	False
Galvanized:	False
Double Wall Tank:	False
Interior Lining:	False
Polyethlene Tank Jacket:	False
Excavation Liner:	False
Earthen Dike with Liner:	False
Earthen Dike without Liner:	False
Concrete Dike with Liner:	False
Concrete Dike without Liner:	False
No Spill Diking:	False
Spill Ponds:	False
Spill Response:	False
CP_SAS_Date Last Tested:	Not reported
CP_ICS_Date Last Tested:	Not reported
IL Date Last Inspected:	Not reported
Is Site Contaminated:	False
Contamtd Site Priority Rank:	False
Comments:	Not reported
Substance:	Not reported

Tank ID:	3
Alt Tank ID:	3
Tank Status:	**POU**
Tank Capacity:	20000
Substance:	Diesel
Tank Material:	Steel
Tank Mods Desc:	None
Tank Other Material:	Not reported
Tank Repaired:	False
Tank Manual Gauge:	False
Tank Tightness:	True
Tank Inventory Control:	True
Tank ATG:	False
Tank Vapor Monitor:	False
Tank GW Monitor:	False
Tank Interstitial Dbl Walled:	False
Tank Interstitial Second Contain:	False
Tank Sir:	39338
Tank LD Other:	True
Tank LD Deferred:	False
Tank LD Not Listed:	False
Pipe Leak Detected:	False
Date of Last Tightness Test:	Not reported

ALBANY COUNTY SCHOOL DISTRICT ONE (Continued) **U003547320**

Month Tracer Tight Survey:	False
Federal Regulated Tank:	True
AST:	False
Manifold:	False
Compartment:	False
Date Last Used:	1998-07-14 00:00:00
Close Date:	1998-07-14 00:00:00
Closure Status:	Tank removed from ground
Inert Material:	Not reported
Site Assessment:	False
Leak Detected:	False
Pipe Material:	Galvanized Steel
Pipe Mod Desc:	None
Pipe Other Material:	Not reported
Pipe Repaired:	False
Pipe Type Desc:	Pressurized
Pipe Auto Line Leak Detection:	True
Pipe Line Tightness:	True
Pipe Vapor Monitoring:	False
Pipe GW Monitoring:	False
Pipe Interstitial Dbl Walled:	False
Pipe Interstitial Sec Contain:	False
Pipe Sir:	True
Pipe LD Other:	True
Pipe LD Deferred:	False
Pipe LD Not Listed:	False
Piping Comments:	Not reported
LD Other Methods:	Pipe: SIR; Tank: SIR
Over Fill Installed:	False
Spill Installed:	False
Stamp Date:	1998-08-07 15:35:00
Small Delivery:	False
Tank Emer Gen:	False
Cathodically Protected: SAS	False
Cathodically Protected: ICS	False
Exterior Epoxy Coating:	False
Asphalt Coating:	False
Galvanized:	False
Double Wall Tank:	False
Interior Lining:	False
Polyethlene Tank Jacket:	False
Excavation Liner:	False
Earthen Dike with Liner:	False
Earthen Dike without Liner:	False
Concrete Dike with Liner:	False
Concrete Dike without Liner:	False
No Spill Diking:	False
Spill Ponds:	False
Spill Response:	False
CP_SAS_Date Last Tested:	Not reported
CP_ICS_Date Last Tested:	Not reported
IL Date Last Inspected:	Not reported
Is Site Contaminated:	False
Contamtd Site Priority Rank:	False
Comments:	Not reported
Substance:	Not reported

ALBANY COUNTY SCHOOL DISTRICT ONE (Continued) **U003547320**

SHWF:

EPA Id:	WYD982592685
Facility Type:	Hazardous Waste Generator
Facility Status:	Active
Township:	Not reported
Section:	Not reported
Range:	Not reported
File #:	Not reported

WY Financial Assurance:

Facility Id:	991
Region:	1
Alt Facility Id:	0-000991
Phone:	Not reported
Facility Desc.:	Local Government
Financial Assurance:	1
Self Insured:	1
Insurance:	0
Risk Retention Group:	0
Guarantee:	0
Surety Bond:	0
Letter Of Credit:	0
State Fund:	0
Trust Fund:	0
Fr Not Listed:	0
Comments:	Not reported
Other Finance:	05: 06: 07: 08: 09:
Other 1:	Not reported

Z167 **SPRING CREEK CONOCO, INC.** **WY LTANKS** **U003427507**
South **1409 SOUTH THIRD** **WY TANKS** **N/A**
1/4-1/2 **LARAMIE, WY 82070** **WY UST**
0.401 mi. **WY RGA LUST**
2119 ft. **Site 1 of 4 in cluster Z** **WY Financial Assurance**

Relative:
Lower

Actual:
7160 ft.

LTANKS:

Facility ID:	1228
Facility Status:	**UNRESOLVED CONTAMINATED SITE**
Priority:	935
CA:	YES

TANKS:

Facility Id:	0-001228
Tank Id:	1
Specification Description:	Steel - Unknown Specification
Pump Type Desc:	Pressurized
Date Installed:	01/01/1974
Cathodic Protection Sacrificial Anodes:	False
Cathodic Protection Impressed Current:	False
Emergency Power Generator:	False
Capacity:	10000
Manual Tank Gauging:	False
Tank Tightness Testing:	False
Tank Inventory Control:	True
Tank Automatic Tank Gauging:	False
Tank Interstitial Monitoring:	False

SPRING CREEK CONOCO, INC. (Continued) **U003427507**

Tank Statistical Inventory Reconciliation:	True
Tank Acoustic Sensing:	False
Tank Continuous In Tank Leak Detection System:	False
Tank Groundwater Monitoring:	False
Tank Vapor Monitoring:	False
Tank Type Id:	2
Tank Type Desc:	UST
Tank Status Desc:	Permanently Out of Use
Other Tank Leak Detection Method:	False
Ball Check Valve Overfill Device:	False
Overfill Alarm:	False
Butterfly Valve Overfill Device:	False
Exempt From Having An Overfill Device:	False
Piping Mechanical Automatic Line Leak Detector:	True
Piping Electronic Automatic Line Leak Detector:	False
Pressure Test:	True
Other Form Of Piping Leak Detection:	False
Piping Exempt From Leak Detection Requirements:	False
Piping Leak Detection Is A Type Not Listed:	False
Piping Is Bare Steel:	False
Piping Is Galvanized Steel:	False
Piping Is Fiberglass Reinforced Plastic:	True
Piping Is Copper:	False
Piping Is Flexible Plastic:	False
Piping Has A Sacrificial Anode Cp System:	False
Piping Is Double Wall:	False
Piping Is Secondarily Contained:	False
Pipe Sump Sensor:	False

Facility Id:	0-001228
Tank Id:	2
Specification Description:	Steel - Unknown Specification
Pump Type Desc:	Pressurized
Date Installed:	01/01/1974
Cathodic Protection Sacrificial Anodes:	False
Cathodic Protection Impressed Current:	False
Emergency Power Generator:	False
Capacity:	10000
Manual Tank Gauging:	False
Tank Tightness Testing:	True
Tank Inventory Control:	True
Tank Automatic Tank Gauging:	False
Tank Interstitial Monitoring:	False
Tank Statistical Inventory Reconciliation:	False
Tank Acoustic Sensing:	False
Tank Continuous In Tank Leak Detection System:	False
Tank Groundwater Monitoring:	False
Tank Vapor Monitoring:	False
Tank Type Id:	2
Tank Type Desc:	UST
Tank Status Desc:	Permanently Out of Use
Other Tank Leak Detection Method:	False
Ball Check Valve Overfill Device:	False
Overfill Alarm:	False
Butterfly Valve Overfill Device:	False
Exempt From Having An Overfill Device:	False
Piping Mechanical Automatic Line Leak Detector:	True

SPRING CREEK CONOCO, INC. (Continued) **U003427507**

Piping Electronic Automatic Line Leak Detector:	False
Pressure Test:	True
Other Form Of Piping Leak Detection:	False
Piping Exempt From Leak Detection Requirements:	False
Piping Leak Detection Is A Type Not Listed:	False
Piping Is Bare Steel:	False
Piping Is Galvanized Steel:	True
Piping Is Fiberglass Reinforced Plastic:	False
Piping Is Copper:	False
Piping Is Flexible Plastic:	False
Piping Has A Sacrificial Anode Cp System:	False
Piping Is Double Wall:	False
Piping Is Secondarily Contained:	False
Pipe Sump Sensor:	False

Facility Id:	0-001228
Tank Id:	3
Specification Description:	Steel - Unknown Specification
Pump Type Desc:	Pressurized
Date Installed:	01/01/1974
Cathodic Protection Sacrificial Anodes:	True
Cathodic Protection Impressed Current:	False
Emergency Power Generator:	False
Capacity:	6000
Manual Tank Gauging:	False
Tank Tightness Testing:	False
Tank Inventory Control:	True
Tank Automatic Tank Gauging:	False
Tank Interstitial Monitoring:	False
Tank Statistical Inventory Reconciliation:	True
Tank Acoustic Sensing:	False
Tank Continuous In Tank Leak Detection System:	False
Tank Groundwater Monitoring:	False
Tank Vapor Monitoring:	False
Tank Type Id:	2
Tank Type Desc:	UST
Tank Status Desc:	Permanently Out of Use
Other Tank Leak Detection Method:	False
Ball Check Valve Overfill Device:	False
Overfill Alarm:	False
Butterfly Valve Overfill Device:	True
Exempt From Having An Overfill Device:	False
Piping Mechanical Automatic Line Leak Detector:	True
Piping Electronic Automatic Line Leak Detector:	False
Pressure Test:	False
Other Form Of Piping Leak Detection:	False
Piping Exempt From Leak Detection Requirements:	False
Piping Leak Detection Is A Type Not Listed:	False
Piping Is Bare Steel:	False
Piping Is Galvanized Steel:	False
Piping Is Fiberglass Reinforced Plastic:	True
Piping Is Copper:	False
Piping Is Flexible Plastic:	False
Piping Has A Sacrificial Anode Cp System:	False
Piping Is Double Wall:	False
Piping Is Secondarily Contained:	False
Pipe Sump Sensor:	False

SPRING CREEK CONOCO, INC. (Continued) **U003427507**

Facility Id:	0-001228
Tank Id:	4
Specification Description:	Steel - Unknown Specification
Pump Type Desc:	Not Listed
Date Installed:	08/31/1969
Cathodic Protection Sacrificial Anodes:	False
Cathodic Protection Impressed Current:	False
Emergency Power Generator:	False
Capacity:	500
Manual Tank Gauging:	False
Tank Tightness Testing:	False
Tank Inventory Control:	False
Tank Automatic Tank Gauging:	False
Tank Interstitial Monitoring:	False
Tank Statistical Inventory Reconciliation:	False
Tank Acoustic Sensing:	False
Tank Continuous In Tank Leak Detection System:	False
Tank Groundwater Monitoring:	False
Tank Vapor Monitoring:	False
Tank Type Id:	2
Tank Type Desc:	UST
Tank Status Desc:	Permanently Out of Use
Other Tank Leak Detection Method:	False
Ball Check Valve Overfill Device:	False
Overfill Alarm:	False
Butterfly Valve Overfill Device:	False
Exempt From Having An Overfill Device:	False
Piping Mechanical Automatic Line Leak Detector:	False
Piping Electronic Automatic Line Leak Detector:	False
Pressure Test:	False
Other Form Of Piping Leak Detection:	False
Piping Exempt From Leak Detection Requirements:	False
Piping Leak Detection Is A Type Not Listed:	True
Piping Is Bare Steel:	False
Piping Is Galvanized Steel:	True
Piping Is Fiberglass Reinforced Plastic:	False
Piping Is Copper:	False
Piping Is Flexible Plastic:	False
Piping Has A Sacrificial Anode Cp System:	False
Piping Is Double Wall:	False
Piping Is Secondarily Contained:	False
Pipe Sump Sensor:	False

Facility Id:	0-001228
Tank Id:	5
Specification Description:	Fiberglass Reinforced Plastic - Unknown Specification
Pump Type Desc:	Pressurized
Date Installed:	Not reported
Cathodic Protection Sacrificial Anodes:	False
Cathodic Protection Impressed Current:	False
Emergency Power Generator:	False
Capacity:	8000
Manual Tank Gauging:	False
Tank Tightness Testing:	False
Tank Inventory Control:	False
Tank Automatic Tank Gauging:	False
Tank Interstitial Monitoring:	False

SPRING CREEK CONOCO, INC. (Continued) **U003427507**

Tank Statistical Inventory Reconciliation:	False
Tank Acoustic Sensing:	False
Tank Continuous In Tank Leak Detection System:	False
Tank Groundwater Monitoring:	False
Tank Vapor Monitoring:	False
Tank Type Id:	2
Tank Type Desc:	UST
Tank Status Desc:	Permanently Out of Use
Other Tank Leak Detection Method:	False
Ball Check Valve Overfill Device:	False
Overfill Alarm:	False
Butterfly Valve Overfill Device:	True
Exempt From Having An Overfill Device:	False
Piping Mechanical Automatic Line Leak Detector:	True
Piping Electronic Automatic Line Leak Detector:	False
Pressure Test:	False
Other Form Of Piping Leak Detection:	False
Piping Exempt From Leak Detection Requirements:	False
Piping Leak Detection Is A Type Not Listed:	True
Piping Is Bare Steel:	False
Piping Is Galvanized Steel:	False
Piping Is Fiberglass Reinforced Plastic:	False
Piping Is Copper:	False
Piping Is Flexible Plastic:	False
Piping Has A Sacrificial Anode Cp System:	False
Piping Is Double Wall:	False
Piping Is Secondarily Contained:	False
Pipe Sump Sensor:	False

Facility Id:	0-001228
Tank Id:	6
Specification Description:	Fiberglass Reinforced Plastic - Unknown Specification
Pump Type Desc:	Pressurized
Date Installed:	02/19/2004
Cathodic Protection Sacrificial Anodes:	True
Cathodic Protection Impressed Current:	False
Emergency Power Generator:	False
Capacity:	8000
Manual Tank Gauging:	False
Tank Tightness Testing:	False
Tank Inventory Control:	False
Tank Automatic Tank Gauging:	False
Tank Interstitial Monitoring:	False
Tank Statistical Inventory Reconciliation:	True
Tank Acoustic Sensing:	False
Tank Continuous In Tank Leak Detection System:	False
Tank Groundwater Monitoring:	False
Tank Vapor Monitoring:	False
Tank Type Id:	2
Tank Type Desc:	UST
Tank Status Desc:	Permanently Out of Use
Other Tank Leak Detection Method:	False
Ball Check Valve Overfill Device:	False
Overfill Alarm:	False
Butterfly Valve Overfill Device:	True
Exempt From Having An Overfill Device:	False
Piping Mechanical Automatic Line Leak Detector:	True

SPRING CREEK CONOCO, INC. (Continued) **U003427507**

Piping Electronic Automatic Line Leak Detector:	False
Pressure Test:	False
Other Form Of Piping Leak Detection:	False
Piping Exempt From Leak Detection Requirements:	False
Piping Leak Detection Is A Type Not Listed:	False
Piping Is Bare Steel:	False
Piping Is Galvanized Steel:	False
Piping Is Fiberglass Reinforced Plastic:	True
Piping Is Copper:	False
Piping Is Flexible Plastic:	False
Piping Has A Sacrificial Anode Cp System:	False
Piping Is Double Wall:	False
Piping Is Secondarily Contained:	False
Pipe Sump Sensor:	False

UST:

Facility:

Facility Id:	1228	
Alternate Facility Id:	0-001228	
Desc Of Facility Type:	Gas Station	
Facility Notif Type:	2	
Facility Phone:	(307) 742-3055	
Lat/Long:	Not reported	
Lat/Long (dms):	Not reported	
Name In Cert Section Of The Notif Form:		Gina Cooksen
Title Of Owner Or Authorized Rep:		Manager
Notification Form Signed Date:		Feb 20 2004 12:00AM
Tanks Located On Indian Lands:		No
Tanks Are Owned By Indian(s):		No
Indian Tribe Or Nation Name:		Not reported
Operator Name:	Not reported	
Owner Id Number:	552	
Owner Name:	Dale Poledna	
Owner Address:	P. O. Box 1188	
OwnerZip:	57472	
Owner Phone:	(307) 745-5515	
Owner Fax:	Not reported	
Date Of Last Inpsection:		Apr 19 2006 12:00AM
Interval (years):		2
Inspection Due:		Apr 19 2008 12:00AM
Inspector:		OGILBR
Name of Person Entering Data:	OGILBR	
Stamp Date:	Jan 22 2008 11:35AM	
Annual Date:	Jul 29 2007 12:00AM	
Date SPCC Signed:	Not reported	
File Archived:	0	
Fac File Scanned:	No	
Date File Scanned:	Not reported	

Facility Comments:	Not reported
Facility Other:	Not reported
Owner Name:	Dale Poledna
Owner Address:	P. O. Box 1188
Owner Zip:	57472
Owner Phone:	(307) 745-5515
Owner Fax:	Not reported

SPRING CREEK CONOCO, INC. (Continued) **U003427507**

Receipt Date From Facility Owner / Oper:	Not reported
Name of Person Entering Data:	Barb Barnes
Tank ID:	1
Alt Tank ID:	1
Tank Status:	**POU**
Tank Capacity:	10000
Substance:	Gasoline
Tank Material:	Steel
Tank Mods Desc:	Lined Interior
Tank Other Material:	Lined in 1998.
Tank Repaired:	False
Tank Manual Gauge:	False
Tank Tightness:	False
Tank Inventory Control:	True
Tank ATG:	False
Tank Vapor Monitor:	False
Tank GW Monitor:	False
Tank Interstitial Dbl Walled:	False
Tank Interstitial Second Contain:	False
Tank Sir:	57472
Tank LD Other:	False
Tank LD Deferred:	False
Tank LD Not Listed:	False
Pipe Leak Detected:	False
Date of Last Tightness Test:	Not reported
Month Tracer Tight Survey:	False
Federal Regulated Tank:	True
AST:	False
Manifold:	False
Compartment:	False
Date Last Used:	2004-02-17 00:00:00
Close Date:	2004-02-17 00:00:00
Closure Status:	Tank removed from ground
Inert Material:	Not reported
Site Assessment:	False
Leak Detected:	True
Pipe Material:	Fiberglass Reinforced Plastic
Pipe Mod Desc:	None
Pipe Other Material:	Replaced original piping in 1998.
Pipe Repaired:	False
Pipe Type Desc:	Pressurized
Pipe Auto Line Leak Detection:	True
Pipe Line Tightness:	True
Pipe Vapor Monitoring:	False
Pipe GW Monitoring:	False
Pipe Interstitial Dbl Walled:	False
Pipe Interstitial Sec Contain:	False
Pipe Sir:	True
Pipe LD Other:	False
Pipe LD Deferred:	False
Pipe LD Not Listed:	False
Piping Comments:	Not reported
LD Other Methods:	LTT 12/15/01 MLLD12/7/01 IC 4/01-6/01 SIR received 7 and 8/03. tracer tight test on tanks only 4/10/02
Over Fill Installed:	True
Spill Installed:	True

SPRING CREEK CONOCO, INC. (Continued) **U003427507**

Stamp Date:	2004-03-05 13:52:00
Small Delivery:	False
Tank Emer Gen:	False
Cathodically Protected: SAS	False
Cathodically Protected: ICS	False
Exterior Epoxy Coating:	False
Asphalt Coating:	False
Galvanized:	False
Double Wall Tank:	False
Interior Lining:	True
Polyethlene Tank Jacket:	False
Excavation Liner:	False
Earthen Dike with Liner:	False
Earthen Dike without Liner:	False
Concrete Dike with Liner:	False
Concrete Dike without Liner:	False
No Spill Diking:	False
Spill Ponds:	False
Spill Response:	False
CP_SAS_Date Last Tested:	Not reported
CP_ICS_Date Last Tested:	Not reported
IL Date Last Inspected:	1998-12-15 00:00:00
Is Site Contaminated:	False
Contamtd Site Priority Rank:	False
Comments:	Not reported
Substance:	Not reported

Tank ID:	2
Alt Tank ID:	2
Tank Status:	**POU**
Tank Capacity:	10000
Substance:	Gasoline
Tank Material:	Steel
Tank Mods Desc:	None
Tank Other Material:	Not reported
Tank Repaired:	False
Tank Manual Gauge:	False
Tank Tightness:	True
Tank Inventory Control:	True
Tank ATG:	False
Tank Vapor Monitor:	False
Tank GW Monitor:	False
Tank Interstitial Dbl Walled:	False
Tank Interstitial Second Contain:	False
Tank Sir:	57472
Tank LD Other:	False
Tank LD Deferred:	False
Tank LD Not Listed:	False
Pipe Leak Detected:	False
Date of Last Tightness Test:	Not reported
Month Tracer Tight Survey:	False
Federal Regulated Tank:	True
AST:	False
Manifold:	False
Compartment:	False
Date Last Used:	1998-09-01 00:00:00

SPRING CREEK CONOCO, INC. (Continued) **U003427507**

Close Date:	1998-09-01 00:00:00
Closure Status:	Tank closed in place
Inert Material:	Not Listed
Site Assessment:	True
Leak Detected:	True
Pipe Material:	Galvanized Steel
Pipe Mod Desc:	None
Pipe Other Material:	Not reported
Pipe Repaired:	False
Pipe Type Desc:	Pressurized
Pipe Auto Line Leak Detection:	True
Pipe Line Tightness:	True
Pipe Vapor Monitoring:	False
Pipe GW Monitoring:	False
Pipe Interstitial Dbl Walled:	False
Pipe Interstitial Sec Contain:	False
Pipe Sir:	False
Pipe LD Other:	False
Pipe LD Deferred:	False
Pipe LD Not Listed:	False
Piping Comments:	Not reported
LD Other Methods:	Not reported
Over Fill Installed:	False
Spill Installed:	False
Stamp Date:	1999-01-29 09:16:00
Small Delivery:	False
Tank Emer Gen:	False
Cathodically Protected: SAS	False
Cathodically Protected: ICS	False
Exterior Epoxy Coating:	False
Asphalt Coating:	False
Galvanized:	False
Double Wall Tank:	False
Interior Lining:	False
Polyethlene Tank Jacket:	False
Excavation Liner:	False
Earthen Dike with Liner:	False
Earthen Dike without Liner:	False
Concrete Dike with Liner:	False
Concrete Dike without Liner:	False
No Spill Diking:	False
Spill Ponds:	False
Spill Response:	False
CP_SAS_Date Last Tested:	Not reported
CP_ICS_Date Last Tested:	Not reported
IL Date Last Inspected:	Not reported
Is Site Contaminated:	False
Contamtd Site Priority Rank:	False
Comments:	Not reported
Substance:	Not reported

Tank ID:	3
Alt Tank ID:	3
Tank Status:	**CIU**
Tank Capacity:	6000
Substance:	Gasoline

SPRING CREEK CONOCO, INC. (Continued) **U003427507**

Tank Material:	Steel
Tank Mods Desc:	Lined Interior
Tank Other Material:	Lined in 1993
Tank Repaired:	True
Tank Manual Gauge:	False
Tank Tightness:	False
Tank Inventory Control:	True
Tank ATG:	False
Tank Vapor Monitor:	False
Tank GW Monitor:	False
Tank Interstitial Dbl Walled:	False
Tank Interstitial Second Contain:	False
Tank Sir:	57472
Tank LD Other:	False
Tank LD Deferred:	False
Tank LD Not Listed:	False
Pipe Leak Detected:	False
Date of Last Tightness Test:	Not reported
Month Tracer Tight Survey:	False
Federal Regulated Tank:	True
AST:	False
Manifold:	False
Compartment:	False
Date Last Used:	Not reported
Close Date:	Not reported
Closure Status:	Not reported
Inert Material:	Not reported
Site Assessment:	False
Leak Detected:	False
Pipe Material:	Fiberglass Reinforced Plastic
Pipe Mod Desc:	None
Pipe Other Material:	Replaced original lines in 1998
Pipe Repaired:	False
Pipe Type Desc:	Pressurized
Pipe Auto Line Leak Detection:	True
Pipe Line Tightness:	False
Pipe Vapor Monitoring:	False
Pipe GW Monitoring:	False
Pipe Interstitial Dbl Walled:	False
Pipe Interstitial Sec Contain:	False
Pipe Sir:	True
Pipe LD Other:	False
Pipe LD Deferred:	False
Pipe LD Not Listed:	False
Piping Comments:	Not reported
LD Other Methods:	LTT 12/15/01 MLLD LTT 12/15/01,12/7/01, 4/21/04, 8/18/05 IC 4/01-6/01 SIR received 7 and 8/03, 3/31/04, 5/31/04, 2/28/06 tracer tight test on tanks only 4/10/02
Over Fill Installed:	True
Spill Installed:	True
Stamp Date:	2006-04-27 14:25:00
Small Delivery:	False
Tank Emer Gen:	False
Cathodically Protected: SAS	False
Cathodically Protected: ICS	False
Exterior Epoxy Coating:	False
Asphalt Coating:	False

SPRING CREEK CONOCO, INC. (Continued) **U003427507**

Galvanized:	False
Double Wall Tank:	False
Interior Lining:	True
Polyethlene Tank Jacket:	True
Excavation Liner:	False
Earthen Dike with Liner:	False
Earthen Dike without Liner:	False
Concrete Dike with Liner:	False
Concrete Dike without Liner:	False
No Spill Diking:	False
Spill Ponds:	False
Spill Response:	False
CP_SAS_Date Last Tested:	2006-08-15 00:00:00
CP_ICS_Date Last Tested:	Not reported
IL Date Last Inspected:	2004-07-08 00:00:00
Is Site Contaminated:	False
Contamtd Site Priority Rank:	False
Comments:	Not reported
Substance:	Not reported

Tank ID:	4
Alt Tank ID:	4
Tank Status:	**POU**
Tank Capacity:	500
Substance:	Used Oil
Tank Material:	Steel
Tank Mods Desc:	None
Tank Other Material:	Not reported
Tank Repaired:	False
Tank Manual Gauge:	False
Tank Tightness:	False
Tank Inventory Control:	False
Tank ATG:	False
Tank Vapor Monitor:	False
Tank GW Monitor:	False
Tank Interstitial Dbl Walled:	False
Tank Interstitial Second Contain:	False
Tank Sir:	57472
Tank LD Other:	False
Tank LD Deferred:	False
Tank LD Not Listed:	True
Pipe Leak Detected:	False
Date of Last Tightness Test:	Not reported
Month Tracer Tight Survey:	False
Federal Regulated Tank:	True
AST:	False
Manifold:	False
Compartment:	False
Date Last Used:	1990-05-01 00:00:00
Close Date:	1990-05-01 00:00:00
Closure Status:	Tank removed from ground
Inert Material:	None
Site Assessment:	True
Leak Detected:	True
Pipe Material:	Galvanized Steel
Pipe Mod Desc:	None

SPRING CREEK CONOCO, INC. (Continued) **U003427507**

Pipe Other Material:	Not reported
Pipe Repaired:	False
Pipe Type Desc:	Not Listed
Pipe Auto Line Leak Detection:	False
Pipe Line Tightness:	False
Pipe Vapor Monitoring:	False
Pipe GW Monitoring:	False
Pipe Interstitial Dbl Walled:	False
Pipe Interstitial Sec Contain:	False
Pipe Sir:	False
Pipe LD Other:	False
Pipe LD Deferred:	False
Pipe LD Not Listed:	True
Piping Comments:	Not reported
LD Other Methods:	Not reported
Over Fill Installed:	False
Spill Installed:	False
Stamp Date:	1993-03-23 00:00:00
Small Delivery:	False
Tank Emer Gen:	False
Cathodically Protected: SAS	False
Cathodically Protected: ICS	False
Exterior Epoxy Coating:	False
Asphalt Coating:	False
Galvanized:	False
Double Wall Tank:	False
Interior Lining:	False
Polyethlene Tank Jacket:	False
Excavation Liner:	False
Earthen Dike with Liner:	False
Earthen Dike without Liner:	False
Concrete Dike with Liner:	False
Concrete Dike without Liner:	False
No Spill Diking:	False
Spill Ponds:	False
Spill Response:	False
CP_SAS_Date Last Tested:	Not reported
CP_ICS_Date Last Tested:	Not reported
IL Date Last Inspected:	Not reported
Is Site Contaminated:	False
Contamtd Site Priority Rank:	False
Comments:	Not reported
Substance:	Not reported

Tank ID:	5
Alt Tank ID:	5
Tank Status:	**POU**
Tank Capacity:	8000
Substance:	Unknown
Tank Material:	Steel
Tank Mods Desc:	None
Tank Other Material:	Not reported
Tank Repaired:	False
Tank Manual Gauge:	False
Tank Tightness:	False
Tank Inventory Control:	False

SPRING CREEK CONOCO, INC. (Continued) **U003427507**

Tank ATG:	False
Tank Vapor Monitor:	False
Tank GW Monitor:	False
Tank Interstitial Dbl Walled:	False
Tank Interstitial Second Contain:	False
Tank Sir:	57472
Tank LD Other:	False
Tank LD Deferred:	False
Tank LD Not Listed:	True
Pipe Leak Detected:	False
Date of Last Tightness Test:	Not reported
Month Tracer Tight Survey:	False
Federal Regulated Tank:	True
AST:	False
Manifold:	False
Compartment:	False
Date Last Used:	2004-02-19 00:00:00
Close Date:	Not reported
Closure Status:	Tank closed in place
Inert Material:	Not reported
Site Assessment:	False
Leak Detected:	False
Pipe Material:	Not Listed
Pipe Mod Desc:	None
Pipe Other Material:	Not reported
Pipe Repaired:	False
Pipe Type Desc:	Pressurized
Pipe Auto Line Leak Detection:	False
Pipe Line Tightness:	False
Pipe Vapor Monitoring:	False
Pipe GW Monitoring:	False
Pipe Interstitial Dbl Walled:	False
Pipe Interstitial Sec Contain:	False
Pipe Sir:	False
Pipe LD Other:	False
Pipe LD Deferred:	False
Pipe LD Not Listed:	True
Piping Comments:	Not reported
LD Other Methods:	Not reported
Over Fill Installed:	False
Spill Installed:	False
Stamp Date:	2004-03-16 11:27:00
Small Delivery:	False
Tank Emer Gen:	False
Cathodically Protected: SAS	False
Cathodically Protected: ICS	False
Exterior Epoxy Coating:	False
Asphalt Coating:	False
Galvanized:	False
Double Wall Tank:	False
Interior Lining:	False
Polyethlene Tank Jacket:	False
Excavation Liner:	False
Earthen Dike with Liner:	False
Earthen Dike without Liner:	False
Concrete Dike with Liner:	False
Concrete Dike without Liner:	False

SPRING CREEK CONOCO, INC. (Continued) **U003427507**

No Spill Diking:	False
Spill Ponds:	False
Spill Response:	False
CP_SAS_Date Last Tested:	Not reported
CP_ICS_Date Last Tested:	Not reported
IL Date Last Inspected:	Not reported
Is Site Contaminated:	False
Contamtd Site Priority Rank:	False
Comments:	Not reported
Substance:	Not reported

Tank ID:	6
Alt Tank ID:	6
Tank Status:	**CIU**
Tank Capacity:	8000
Substance:	Gasoline
Tank Material:	Steel
Tank Mods Desc:	None
Tank Other Material:	At Instal 2/19/04
Tank Repaired:	False
Tank Manual Gauge:	False
Tank Tightness:	False
Tank Inventory Control:	False
Tank ATG:	False
Tank Vapor Monitor:	False
Tank GW Monitor:	False
Tank Interstitial Dbl Walled:	False
Tank Interstitial Second Contain:	False
Tank Sir:	57472
Tank LD Other:	False
Tank LD Deferred:	False
Tank LD Not Listed:	False
Pipe Leak Detected:	False
Date of Last Tightness Test:	Not reported
Month Tracer Tight Survey:	False
Federal Regulated Tank:	True
AST:	False
Manifold:	False
Compartment:	False
Date Last Used:	Not reported
Close Date:	Not reported
Closure Status:	Not reported
Inert Material:	Not reported
Site Assessment:	False
Leak Detected:	False
Pipe Material:	Fiberglass Reinforced Plastic
Pipe Mod Desc:	None
Pipe Other Material:	Not reported
Pipe Repaired:	False
Pipe Type Desc:	Pressurized
Pipe Auto Line Leak Detection:	True
Pipe Line Tightness:	False
Pipe Vapor Monitoring:	False
Pipe GW Monitoring:	False
Pipe Interstitial Dbl Walled:	False
Pipe Interstitial Sec Contain:	False

SPRING CREEK CONOCO, INC. (Continued) **U003427507**

Pipe Sir:	True
Pipe LD Other:	False
Pipe LD Deferred:	False
Pipe LD Not Listed:	False
Piping Comments:	Not reported
LD Other Methods:	Instal 2/19/04 SIR 3/31/04, 5/31/04, 2/28/06 LTT & ALLD 4/21/04, 8/18/05
Over Fill Installed:	True
Spill Installed:	True
Stamp Date:	2006-04-27 14:26:00
Small Delivery:	False
Tank Emer Gen:	False
Cathodically Protected: SAS	True
Cathodically Protected: ICS	False
Exterior Epoxy Coating:	False
Asphalt Coating:	False
Galvanized:	False
Double Wall Tank:	False
Interior Lining:	False
Polyethlene Tank Jacket:	False
Excavation Liner:	False
Earthen Dike with Liner:	False
Earthen Dike without Liner:	False
Concrete Dike with Liner:	False
Concrete Dike without Liner:	False
No Spill Diking:	False
Spill Ponds:	False
Spill Response:	False
CP_SAS_Date Last Tested:	2006-08-15 00:00:00
CP_ICS_Date Last Tested:	Not reported
IL Date Last Inspected:	Not reported
Is Site Contaminated:	False
Contamtd Site Priority Rank:	False
Comments:	Not reported
Substance:	Not reported

RGA LUST:

2003	SPRING CREEK CONOCO INC	1409 SOUTH THIRD
2002	SPRING CREEK CONOCO INC	1409 SOUTH THIRD
2001	SPRING CREEK CONOCO INC	1409 SOUTH THIRD
2000	SPRING CREEK CONOCO INC	1409 SOUTH THIRD
1999	SPRING CREEK CONOCO INC	1409 SOUTH THIRD

WY Financial Assurance:

Facility Id:	1228
Region:	1
Alt Facility Id:	0-001228
Phone:	(307) 742-3055
Facility Desc.:	Gas Station
Financial Assurance:	1
Self Insured:	0
Insurance:	1

SPRING CREEK CONOCO, INC. (Continued) **U003427507**

Risk Retention Group: 0
Guarantee: 0
Surety Bond: 0
Letter Of Credit: 0
State Fund: 1
Trust Fund: 0
Fr Not Listed: 0
Comments: Not reported
Other Finance: 05: 06: 07: 08: 09:
Other 1: Not reported

Z168
South
1/4-1/2
0.404 mi.
2131 ft.

WALT'S SERVICE **WY SHWF** **S111226628**
1410 S. 3RD STREET **N/A**
LARAMIE, WY 82070

Site 2 of 4 in cluster Z

Relative:
Lower

Actual:
7160 ft.

SHWF:
EPA Id: WYR000211227
Facility Type: Haz Waste & Used Oil Generator
Facility Status: Active
Township: Not reported
Section: Not reported
Range: Not reported
File #: Not reported

Z169
South
1/4-1/2
0.404 mi.
2131 ft.

WALT'S AUTO AND V.D.R. VOLVO **WY LTANKS** **U003428591**
1410 SOUTH THIRD STREET **WY TANKS** **N/A**
LARAMIE, WY 82070 **WY UST**
WY RGA LUST
Site 3 of 4 in cluster Z **WY Financial Assurance**

Relative:
Lower

Actual:
7160 ft.

LTANKS:
Facility ID: 5020
Facility Status: UNRESOLVED CONTAMINATED SITE
Priority: 777
CA: YES

TANKS:

Facility Id:	0-005020
Tank Id:	1
Specification Description:	Steel - Unknown Specification
Pump Type Desc:	Not Listed
Date Installed:	Not reported
Cathodic Protection Sacrificial Anodes:	False
Cathodic Protection Impressed Current:	False
Emergency Power Generator:	False
Capacity:	Not reported
Manual Tank Gauging:	False
Tank Tightness Testing:	False
Tank Inventory Control:	False
Tank Automatic Tank Gauging:	False
Tank Interstitial Monitoring:	False
Tank Statistical Inventory Reconciliation:	False
Tank Acoustic Sensing:	False
Tank Continuous In Tank Leak Detection System:	False

WALT'S AUTO AND V.D.R. VOLVO (Continued) **U003428591**

Tank Groundwater Monitoring:	False
Tank Vapor Monitoring:	False
Tank Type Id:	2
Tank Type Desc:	UST
Tank Status Desc:	Permanently Out of Use
Other Tank Leak Detection Method:	False
Ball Check Valve Overfill Device:	False
Overfill Alarm:	False
Butterfly Valve Overfill Device:	False
Exempt From Having An Overfill Device:	False
Piping Mechanical Automatic Line Leak Detector:	False
Piping Electronic Automatic Line Leak Detector:	False
Pressure Test:	False
Other Form Of Piping Leak Detection:	False
Piping Exempt From Leak Detection Requirements:	False
Piping Leak Detection Is A Type Not Listed:	True
Piping Is Bare Steel:	False
Piping Is Galvanized Steel:	False
Piping Is Fiberglass Reinforced Plastic:	False
Piping Is Copper:	False
Piping Is Flexible Plastic:	False
Piping Has A Sacrificial Anode Cp System:	False
Piping Is Double Wall:	False
Piping Is Secondarily Contained:	False
Pipe Sump Sensor:	False

UST:

Facility:

Facility Id:	5020	
Alternate Facility Id:	0-005020	
Desc Of Facility Type:	Gas Station	
Facility Notif Type:	3	
Facility Phone:	Not reported	
Lat/Long:	Not reported	
Lat/Long (dms):	Not reported	
Name In Cert Section Of The Notif Form:		Trish Musser
Title Of Owner Or Authorized Rep:		Office Manager
Notification Form Signed Date:		May 20 2005 12:00AM
Tanks Located On Indian Lands:		No
Tanks Are Owned By Indian(s):		No
Indian Tribe Or Nation Name:		Not reported
Operator Name:	Not reported	
Owner Id Number:	2935	
Owner Name:	Bob Bell	
Owner Address:	P. O. Box 1232	
OwnerZip:	39338	
Owner Phone:	(307) 742-2345	
Owner Fax:	Not reported	
Date Of Last Inpsection:		Not reported
Interval (years):		Not reported
Inspection Due:		Not reported
Inspector:		Not reported
Name of Person Entering Data:	JDICE	
Stamp Date:	Jul 11 2005 2:52PM	
Annual Date:	Not reported	
Date SPCC Signed:	Not reported	

WALT'S AUTO AND V.D.R. VOLVO (Continued) **U003428591**

File Archived: 0
Fac File Scanned: No
Date File Scanned: Not reported

Facility Comments: Not reported
Facility Other: 05: 06: 07: 08: 09:
Owner Name: Bob Bell
Owner Address: P. O. Box 1232
Owner Zip: 39338
Owner Phone: (307) 742-2345
Owner Fax: Not reported
Receipt Date From Facility Owner / Oper: Not reported
Name of Person Entering Data: Not reported

Tank ID: 1
Alt Tank ID: 1
Tank Status: POU
Tank Capacity: Not reported
Substance: Not Listed
Tank Material: Unknown
Tank Mods Desc: None
Tank Other Material: Not reported
Tank Repaired: False
Tank Manual Gauge: False
Tank Tightness: False
Tank Inventory Control: False
Tank ATG: False
Tank Vapor Monitor: False
Tank GW Monitor: False
Tank Interstitial Dbl Walled: False
Tank Interstitial Second Contain: False
Tank Sir: 39338
Tank LD Other: False
Tank LD Deferred: False
Tank LD Not Listed: True
Pipe Leak Detected: False
Date of Last Tightness Test: Not reported
Month Tracer Tight Survey: False
Federal Regulated Tank: True
AST: False
Manifold: False
Compartment: False
Date Last Used: 1986-01-08 00:00:00
Close Date: 1989-02-01 00:00:00
Closure Status: Tank removed from ground
Inert Material: None
Site Assessment: True
Leak Detected: True
Pipe Material: Unknown
Pipe Mod Desc: None
Pipe Other Material: Not reported
Pipe Repaired: False
Pipe Type Desc: Not Listed
Pipe Auto Line Leak Detection: False
Pipe Line Tightness: False
Pipe Vapor Monitoring: False
Pipe GW Monitoring: False

WALT'S AUTO AND V.D.R. VOLVO (Continued) **U003428591**

Pipe Interstitial Dbl Walled:	False
Pipe Interstitial Sec Contain:	False
Pipe Sir:	False
Pipe LD Other:	False
Pipe LD Deferred:	False
Pipe LD Not Listed:	True
Piping Comments:	Not reported
LD Other Methods:	Not reported
Over Fill Installed:	False
Spill Installed:	False
Stamp Date:	1993-10-11 00:00:00
Small Delivery:	False
Tank Emer Gen:	False
Cathodically Protected: SAS	False
Cathodically Protected: ICS	False
Exterior Epoxy Coating:	False
Asphalt Coating:	False
Galvanized:	False
Double Wall Tank:	False
Interior Lining:	False
Polyethlene Tank Jacket:	False
Excavation Liner:	False
Earthen Dike with Liner:	False
Earthen Dike without Liner:	False
Concrete Dike with Liner:	False
Concrete Dike without Liner:	False
No Spill Diking:	False
Spill Ponds:	False
Spill Response:	False
CP_SAS_Date Last Tested:	Not reported
CP_ICS_Date Last Tested:	Not reported
IL Date Last Inspected:	Not reported
Is Site Contaminated:	False
Contamtd Site Priority Rank:	False
Comments:	Not reported
Substance:	Not reported

RGA LUST:

2003	WALT'S AUTO SERVICE	1410 SOUTH THIRD STREET
2002	WALT'S AUTO SERVICE	1410 SOUTH THIRD STREET
2001	WALT'S AUTO SERVICE	1410 SOUTH THIRD STREET
2000	WALT'S AUTO SERVICE	1410 SOUTH THIRD STREET
1999	WALTS AUTO SERVICE	1410 SOUTH THIRD STREET

WY Financial Assurance:

Facility Id:	5020
Region:	1
Alt Facility Id:	0-005020
Phone:	Not reported
Facility Desc.:	Gas Station
Financial Assurance:	0
Self Insured:	0

WALT'S AUTO AND V.D.R. VOLVO (Continued) **U003428591**

Insurance:	0
Risk Retention Group:	0
Guarantee:	0
Surety Bond:	0
Letter Of Credit:	0
State Fund:	0
Trust Fund:	0
Fr Not Listed:	0
Comments:	Not reported
Other Finance:	05: 06: 07: 08: 09:
Other 1:	Not reported

---

170 NNE 1/4-1/2 0.442 mi. 2334 ft.

BIG THREE SUPPLY CENTER
2158 NORTH NINTH STREET
LARAMIE, WY 82070

WY LTANKS **U003427458**
WY TANKS **N/A**
WY UST
WY RGA LUST
WY Financial Assurance

Relative: Lower

Actual: 7160 ft.

LTANKS:

Facility ID:	1108
Facility Status:	**RESOLVED CONTAMINATED SITE**
Priority:	Not reported
CA:	Not reported

TANKS:

Facility Id:	0-001108
Tank Id:	1
Specification Description:	Steel - Unknown Specification
Pump Type Desc:	Not Listed
Date Installed:	06/28/1969
Cathodic Protection Sacrificial Anodes:	False
Cathodic Protection Impressed Current:	False
Emergency Power Generator:	False
Capacity:	500
Manual Tank Gauging:	False
Tank Tightness Testing:	False
Tank Inventory Control:	False
Tank Automatic Tank Gauging:	False
Tank Interstitial Monitoring:	False
Tank Statistical Inventory Reconciliation:	False
Tank Acoustic Sensing:	False
Tank Continuous In Tank Leak Detection System:	False
Tank Groundwater Monitoring:	False
Tank Vapor Monitoring:	False
Tank Type Id:	2
Tank Type Desc:	UST
Tank Status Desc:	Permanently Out of Use
Other Tank Leak Detection Method:	False
Ball Check Valve Overfill Device:	False
Overfill Alarm:	False
Butterfly Valve Overfill Device:	False
Exempt From Having An Overfill Device:	False
Piping Mechanical Automatic Line Leak Detector:	False
Piping Electronic Automatic Line Leak Detector:	False
Pressure Test:	False
Other Form Of Piping Leak Detection:	False
Piping Exempt From Leak Detection Requirements:	False

BIG THREE SUPPLY CENTER (Continued) **U003427458**

Piping Leak Detection Is A Type Not Listed:	True
Piping Is Bare Steel:	False
Piping Is Galvanized Steel:	False
Piping Is Fiberglass Reinforced Plastic:	False
Piping Is Copper:	False
Piping Is Flexible Plastic:	False
Piping Has A Sacrificial Anode Cp System:	False
Piping Is Double Wall:	False
Piping Is Secondarily Contained:	False
Pipe Sump Sensor:	False

UST:

Facility:

Facility Id:	1108
Alternate Facility Id:	0-001108
Desc Of Facility Type:	Other
Facility Notif Type:	3
Facility Phone:	Not reported
Lat/Long:	Not reported
Lat/Long (dms):	Not reported
Name In Cert Section Of The Notif Form:	John H. Maslanik
Title Of Owner Or Authorized Rep:	President
Notification Form Signed Date:	Jun 11 1990 12:00AM
Tanks Located On Indian Lands:	No
Tanks Are Owned By Indian(s):	No
Indian Tribe Or Nation Name:	Not reported
Operator Name:	Not reported
Owner Id Number:	5203
Owner Name:	Tami D. Heather
Owner Address:	P. O. Box 1521
OwnerZip:	57472
Owner Phone:	(307) 745-6217
Owner Fax:	(307) 745-6235
Date Of Last Inpsection:	Not reported
Interval (years):	Not reported
Inspection Due:	Not reported
Inspector:	Not reported
Name of Person Entering Data:	Patti Burns
Stamp Date:	Sep 9 1999 11:20AM
Annual Date:	Not reported
Date SPCC Signed:	Not reported
File Archived:	0
Fac File Scanned:	No
Date File Scanned:	Not reported

Facility Comments:	Not reported
Facility Other:	05: 06: 07: 08: 09:

Contact:

Contact Id:	152
Alt Contact Id:	152
Last Name:	MOON
First Name:	JOHNNY AND LORALIE S
Full Name:	JOHNNY P AND LORALIE S MOON
Address:	2410 SOUTH FOURTH AVENUE
Zip:	39316
Zip+4:	Not reported

BIG THREE SUPPLY CENTER (Continued) **U003427458**

Phone:	(307) 778-7648
Owner:	No
Operator:	No
Manager:	No
Outreach:	No
Corrective Action:	No
Fee:	No
RP:	No
Location:	No
Other:	No
Other Description:	Not reported
Stamp initial:	JMM
Stamp Date:	10/30/1992
Level 1:	No
Level 2:	No
Level 3:	No
Ast Installers:	No
UST Installers:	No
CP Tester:	No
Corrosion Expert:	No
Tank And Line Tester:	No

Owner Name:	Tami D. Heather
Owner Address:	P. O. Box 1521
Owner Zip:	57472
Owner Phone:	(307) 745-6217
Owner Fax:	(307) 745-6235
Receipt Date From Facility Owner / Oper:	Not reported
Name of Person Entering Data:	Not reported

Tank ID:	1
Alt Tank ID:	1
Tank Status:	**POU**
Tank Capacity:	500
Substance:	Other
Tank Material:	Steel
Tank Mods Desc:	None
Tank Other Material:	Not reported
Tank Repaired:	False
Tank Manual Gauge:	False
Tank Tightness:	False
Tank Inventory Control:	False
Tank ATG:	False
Tank Vapor Monitor:	False
Tank GW Monitor:	False
Tank Interstitial Dbl Walled:	False
Tank Interstitial Second Contain:	False
Tank Sir:	57472
Tank LD Other:	False
Tank LD Deferred:	False
Tank LD Not Listed:	True
Pipe Leak Detected:	False
Date of Last Tightness Test:	Not reported
Month Tracer Tight Survey:	False
Federal Regulated Tank:	True
AST:	False
Manifold:	False

BIG THREE SUPPLY CENTER (Continued) **U003427458**

Compartment:	False
Date Last Used:	1990-06-06 00:00:00
Close Date:	1990-06-06 00:00:00
Closure Status:	Tank removed from ground
Inert Material:	None
Site Assessment:	True
Leak Detected:	True
Pipe Material:	Unknown
Pipe Mod Desc:	None
Pipe Other Material:	Not reported
Pipe Repaired:	False
Pipe Type Desc:	Not Listed
Pipe Auto Line Leak Detection:	False
Pipe Line Tightness:	False
Pipe Vapor Monitoring:	False
Pipe GW Monitoring:	False
Pipe Interstitial Dbl Walled:	False
Pipe Interstitial Sec Contain:	False
Pipe Sir:	False
Pipe LD Other:	False
Pipe LD Deferred:	False
Pipe LD Not Listed:	True
Piping Comments:	Not reported
LD Other Methods:	Not reported
Over Fill Installed:	False
Spill Installed:	False
Stamp Date:	Not reported
Small Delivery:	False
Tank Emer Gen:	False
Cathodically Protected: SAS	False
Cathodically Protected: ICS	False
Exterior Epoxy Coating:	False
Asphalt Coating:	False
Galvanized:	False
Double Wall Tank:	False
Interior Lining:	False
Polyethlene Tank Jacket:	False
Excavation Liner:	False
Earthen Dike with Liner:	False
Earthen Dike without Liner:	False
Concrete Dike with Liner:	False
Concrete Dike without Liner:	False
No Spill Diking:	False
Spill Ponds:	False
Spill Response:	False
CP_SAS_Date Last Tested:	Not reported
CP_ICS_Date Last Tested:	Not reported
IL Date Last Inspected:	Not reported
Is Site Contaminated:	False
Contamtd Site Priority Rank:	False
Comments:	Not reported
Substance:	UNKNOWN

RGA LUST:

2001	BIG THREE SUPPLY CENTER	2158 NORTH NINTH STREET
2000	BIG THREE SUPPLY CENTER	2158 NORTH NINTH STREET

BIG THREE SUPPLY CENTER (Continued) **U003427458**

1999 BIG THREE SUPPLY CENTER 2158 NORTH NINTH STREET

WY Financial Assurance:

Facility Id:	1108
Region:	1
Alt Facility Id:	0-001108
Phone:	Not reported
Facility Desc.:	Other
Financial Assurance:	1
Self Insured:	0
Insurance:	0
Risk Retention Group:	0
Guarantee:	0
Surety Bond:	0
Letter Of Credit:	0
State Fund:	1
Trust Fund:	0
Fr Not Listed:	0
Comments:	Not reported
Other Finance:	05: 06: 07: 08: 09:
Other 1:	Not reported

Z171 **PIT STOP 66** **WY LTANKS** **U003427570**
South **1508 SOUTH THIRD STREET** **WY TANKS** **N/A**
1/4-1/2 **LARAMIE, WY 82070** **WY UST**
0.500 mi. **WY RGA LUST**
2638 ft. **Site 4 of 4 in cluster Z** **WY Financial Assurance**

Relative:
Lower

Actual:
7162 ft.

LTANKS:

Facility ID:	1378
Facility Status:	**RESOLVED CONTAMINATED SITE**
Priority:	Not reported
CA:	Not reported

TANKS:

Facility Id:	0-001378
Tank Id:	1
Specification Description:	Steel - Unknown Specification
Pump Type Desc:	Pressurized
Date Installed:	06/24/1977
Cathodic Protection Sacrificial Anodes:	False
Cathodic Protection Impressed Current:	False
Emergency Power Generator:	False
Capacity:	4000
Manual Tank Gauging:	False
Tank Tightness Testing:	True
Tank Inventory Control:	True
Tank Automatic Tank Gauging:	False
Tank Interstitial Monitoring:	False
Tank Statistical Inventory Reconciliation:	False
Tank Acoustic Sensing:	False
Tank Continuous In Tank Leak Detection System:	False
Tank Groundwater Monitoring:	False
Tank Vapor Monitoring:	False
Tank Type Id:	2
Tank Type Desc:	UST
Tank Status Desc:	Permanently Out of Use

PIT STOP 66 (Continued) **U003427570**

Other Tank Leak Detection Method:	False
Ball Check Valve Overfill Device:	False
Overfill Alarm:	False
Butterfly Valve Overfill Device:	False
Exempt From Having An Overfill Device:	False
Piping Mechanical Automatic Line Leak Detector:	True
Piping Electronic Automatic Line Leak Detector:	False
Pressure Test:	True
Other Form Of Piping Leak Detection:	False
Piping Exempt From Leak Detection Requirements:	False
Piping Leak Detection Is A Type Not Listed:	False
Piping Is Bare Steel:	False
Piping Is Galvanized Steel:	False
Piping Is Fiberglass Reinforced Plastic:	True
Piping Is Copper:	False
Piping Is Flexible Plastic:	False
Piping Has A Sacrificial Anode Cp System:	False
Piping Is Double Wall:	False
Piping Is Secondarily Contained:	False
Pipe Sump Sensor:	False

Facility Id:	0-001378
Tank Id:	2
Specification Description:	Steel - Unknown Specification
Pump Type Desc:	Pressurized
Date Installed:	06/24/1977
Cathodic Protection Sacrificial Anodes:	False
Cathodic Protection Impressed Current:	False
Emergency Power Generator:	False
Capacity:	4000
Manual Tank Gauging:	False
Tank Tightness Testing:	True
Tank Inventory Control:	True
Tank Automatic Tank Gauging:	False
Tank Interstitial Monitoring:	False
Tank Statistical Inventory Reconciliation:	False
Tank Acoustic Sensing:	False
Tank Continuous In Tank Leak Detection System:	False
Tank Groundwater Monitoring:	False
Tank Vapor Monitoring:	False
Tank Type Id:	2
Tank Type Desc:	UST
Tank Status Desc:	Permanently Out of Use
Other Tank Leak Detection Method:	False
Ball Check Valve Overfill Device:	False
Overfill Alarm:	False
Butterfly Valve Overfill Device:	False
Exempt From Having An Overfill Device:	False
Piping Mechanical Automatic Line Leak Detector:	True
Piping Electronic Automatic Line Leak Detector:	False
Pressure Test:	True
Other Form Of Piping Leak Detection:	False
Piping Exempt From Leak Detection Requirements:	False
Piping Leak Detection Is A Type Not Listed:	False
Piping Is Bare Steel:	False
Piping Is Galvanized Steel:	False
Piping Is Fiberglass Reinforced Plastic:	True

PIT STOP 66 (Continued) **U003427570**

Piping Is Copper:	False
Piping Is Flexible Plastic:	False
Piping Has A Sacrificial Anode Cp System:	False
Piping Is Double Wall:	False
Piping Is Secondarily Contained:	False
Pipe Sump Sensor:	False

Facility Id:	0-001378
Tank Id:	3
Specification Description:	Steel - Unknown Specification
Pump Type Desc:	Pressurized
Date Installed:	06/24/1977
Cathodic Protection Sacrificial Anodes:	False
Cathodic Protection Impressed Current:	False
Emergency Power Generator:	False
Capacity:	6000
Manual Tank Gauging:	False
Tank Tightness Testing:	True
Tank Inventory Control:	True
Tank Automatic Tank Gauging:	False
Tank Interstitial Monitoring:	False
Tank Statistical Inventory Reconciliation:	False
Tank Acoustic Sensing:	False
Tank Continuous In Tank Leak Detection System:	False
Tank Groundwater Monitoring:	False
Tank Vapor Monitoring:	False
Tank Type Id:	2
Tank Type Desc:	UST
Tank Status Desc:	Permanently Out of Use
Other Tank Leak Detection Method:	False
Ball Check Valve Overfill Device:	False
Overfill Alarm:	False
Butterfly Valve Overfill Device:	False
Exempt From Having An Overfill Device:	False
Piping Mechanical Automatic Line Leak Detector:	True
Piping Electronic Automatic Line Leak Detector:	False
Pressure Test:	True
Other Form Of Piping Leak Detection:	False
Piping Exempt From Leak Detection Requirements:	False
Piping Leak Detection Is A Type Not Listed:	False
Piping Is Bare Steel:	False
Piping Is Galvanized Steel:	False
Piping Is Fiberglass Reinforced Plastic:	True
Piping Is Copper:	False
Piping Is Flexible Plastic:	False
Piping Has A Sacrificial Anode Cp System:	False
Piping Is Double Wall:	False
Piping Is Secondarily Contained:	False
Pipe Sump Sensor:	False

Facility Id:	0-001378
Tank Id:	4
Specification Description:	Steel - Unknown Specification
Pump Type Desc:	Pressurized
Date Installed:	06/23/1977
Cathodic Protection Sacrificial Anodes:	False
Cathodic Protection Impressed Current:	False

PIT STOP 66 (Continued) **U003427570**

Emergency Power Generator:	False
Capacity:	8000
Manual Tank Gauging:	False
Tank Tightness Testing:	True
Tank Inventory Control:	True
Tank Automatic Tank Gauging:	False
Tank Interstitial Monitoring:	False
Tank Statistical Inventory Reconciliation:	False
Tank Acoustic Sensing:	False
Tank Continuous In Tank Leak Detection System:	False
Tank Groundwater Monitoring:	False
Tank Vapor Monitoring:	False
Tank Type Id:	2
Tank Type Desc:	UST
Tank Status Desc:	Permanently Out of Use
Other Tank Leak Detection Method:	False
Ball Check Valve Overfill Device:	False
Overfill Alarm:	False
Butterfly Valve Overfill Device:	False
Exempt From Having An Overfill Device:	False
Piping Mechanical Automatic Line Leak Detector:	True
Piping Electronic Automatic Line Leak Detector:	False
Pressure Test:	True
Other Form Of Piping Leak Detection:	False
Piping Exempt From Leak Detection Requirements:	False
Piping Leak Detection Is A Type Not Listed:	False
Piping Is Bare Steel:	False
Piping Is Galvanized Steel:	False
Piping Is Fiberglass Reinforced Plastic:	True
Piping Is Copper:	False
Piping Is Flexible Plastic:	False
Piping Has A Sacrificial Anode Cp System:	False
Piping Is Double Wall:	False
Piping Is Secondarily Contained:	False
Pipe Sump Sensor:	False

Facility Id:	0-001378
Tank Id:	5
Specification Description:	Fiberglass Reinforced Plastic - Unknown Specification
Pump Type Desc:	Pressurized
Date Installed:	12/13/1994
Cathodic Protection Sacrificial Anodes:	False
Cathodic Protection Impressed Current:	False
Emergency Power Generator:	False
Capacity:	10000
Manual Tank Gauging:	False
Tank Tightness Testing:	False
Tank Inventory Control:	True
Tank Automatic Tank Gauging:	True
Tank Interstitial Monitoring:	False
Tank Statistical Inventory Reconciliation:	False
Tank Acoustic Sensing:	False
Tank Continuous In Tank Leak Detection System:	False
Tank Groundwater Monitoring:	False
Tank Vapor Monitoring:	False
Tank Type Id:	2
Tank Type Desc:	UST

PIT STOP 66 (Continued) **U003427570**

Tank Status Desc:	Currently In Use
Other Tank Leak Detection Method:	False
Ball Check Valve Overfill Device:	False
Overfill Alarm:	False
Butterfly Valve Overfill Device:	True
Exempt From Having An Overfill Device:	False
Piping Mechanical Automatic Line Leak Detector:	True
Piping Electronic Automatic Line Leak Detector:	False
Pressure Test:	True
Other Form Of Piping Leak Detection:	False
Piping Exempt From Leak Detection Requirements:	False
Piping Leak Detection Is A Type Not Listed:	False
Piping Is Bare Steel:	False
Piping Is Galvanized Steel:	False
Piping Is Fiberglass Reinforced Plastic:	True
Piping Is Copper:	False
Piping Is Flexible Plastic:	False
Piping Has A Sacrificial Anode Cp System:	False
Piping Is Double Wall:	False
Piping Is Secondarily Contained:	False
Pipe Sump Sensor:	False

Facility Id:	0-001378
Tank Id:	6
Specification Description:	Fiberglass Reinforced Plastic - Unknown Specification
Pump Type Desc:	Pressurized
Date Installed:	12/13/1994
Cathodic Protection Sacrificial Anodes:	False
Cathodic Protection Impressed Current:	False
Emergency Power Generator:	False
Capacity:	10000
Manual Tank Gauging:	False
Tank Tightness Testing:	False
Tank Inventory Control:	True
Tank Automatic Tank Gauging:	True
Tank Interstitial Monitoring:	False
Tank Statistical Inventory Reconciliation:	False
Tank Acoustic Sensing:	False
Tank Continuous In Tank Leak Detection System:	False
Tank Groundwater Monitoring:	False
Tank Vapor Monitoring:	False
Tank Type Id:	2
Tank Type Desc:	UST
Tank Status Desc:	Currently In Use
Other Tank Leak Detection Method:	False
Ball Check Valve Overfill Device:	False
Overfill Alarm:	False
Butterfly Valve Overfill Device:	True
Exempt From Having An Overfill Device:	False
Piping Mechanical Automatic Line Leak Detector:	True
Piping Electronic Automatic Line Leak Detector:	False
Pressure Test:	True
Other Form Of Piping Leak Detection:	False
Piping Exempt From Leak Detection Requirements:	False
Piping Leak Detection Is A Type Not Listed:	False
Piping Is Bare Steel:	False
Piping Is Galvanized Steel:	False

PIT STOP 66 (Continued) **U003427570**

Piping Is Fiberglass Reinforced Plastic:	True
Piping Is Copper:	False
Piping Is Flexible Plastic:	False
Piping Has A Sacrificial Anode Cp System:	False
Piping Is Double Wall:	False
Piping Is Secondarily Contained:	False
Pipe Sump Sensor:	False

Facility Id:	0-001378
Tank Id:	7
Specification Description:	Fiberglass Reinforced Plastic - Unknown Specification
Pump Type Desc:	Pressurized
Date Installed:	12/13/1994
Cathodic Protection Sacrificial Anodes:	False
Cathodic Protection Impressed Current:	False
Emergency Power Generator:	False
Capacity:	10000
Manual Tank Gauging:	False
Tank Tightness Testing:	False
Tank Inventory Control:	True
Tank Automatic Tank Gauging:	True
Tank Interstitial Monitoring:	False
Tank Statistical Inventory Reconciliation:	False
Tank Acoustic Sensing:	False
Tank Continuous In Tank Leak Detection System:	False
Tank Groundwater Monitoring:	False
Tank Vapor Monitoring:	False
Tank Type Id:	2
Tank Type Desc:	UST
Tank Status Desc:	Currently In Use
Other Tank Leak Detection Method:	False
Ball Check Valve Overfill Device:	False
Overfill Alarm:	False
Butterfly Valve Overfill Device:	True
Exempt From Having An Overfill Device:	False
Piping Mechanical Automatic Line Leak Detector:	True
Piping Electronic Automatic Line Leak Detector:	False
Pressure Test:	True
Other Form Of Piping Leak Detection:	False
Piping Exempt From Leak Detection Requirements:	False
Piping Leak Detection Is A Type Not Listed:	False
Piping Is Bare Steel:	False
Piping Is Galvanized Steel:	False
Piping Is Fiberglass Reinforced Plastic:	True
Piping Is Copper:	False
Piping Is Flexible Plastic:	False
Piping Has A Sacrificial Anode Cp System:	False
Piping Is Double Wall:	False
Piping Is Secondarily Contained:	False
Pipe Sump Sensor:	False

UST:

Facility:

Facility Id:	1378
Alternate Facility Id:	0-001378
Desc Of Facility Type:	Gas Station

PIT STOP 66 (Continued) **U003427570**

Facility Notif Type:	2	
Facility Phone:	Not reported	
Lat/Long:	Not reported	
Lat/Long (dms):	Not reported	
Name In Cert Section Of The Notif Form:		Terry Guice
Title Of Owner Or Authorized Rep:		Vice President
Notification Form Signed Date:		Jul 24 2006 12:00AM
Tanks Located On Indian Lands:		No
Tanks Are Owned By Indian(s):		No
Indian Tribe Or Nation Name:		Not reported
Operator Name:	Not reported	
Owner Id Number:	821	
Owner Name:	Four G Enterprises, Inc.	
Owner Address:	P. O. Box 310	
OwnerZip:	57472	
Owner Phone:	(307) 745-3357	
Owner Fax:	(307) 742-3066	
Date Of Last Inpsection:		Apr 19 2006 12:00AM
Interval (years):		2
Inspection Due:		Apr 19 2008 12:00AM
Inspector:		OGILBR
Name of Person Entering Data:	LMORAN	
Stamp Date:	Aug 3 2006 4:04PM	
Annual Date:	Apr 13 2007 12:00AM	
Date SPCC Signed:	Not reported	
File Archived:	0	
Fac File Scanned:	No	
Date File Scanned:	Not reported	

Facility Comments:	Not reported
Facility Other:	05: 06: 07: 08: 09:
Owner Name:	Four G Enterprises, Inc.
Owner Address:	P. O. Box 310
Owner Zip:	57472
Owner Phone:	(307) 745-3357
Owner Fax:	(307) 742-3066
Receipt Date From Facility Owner / Oper:	Not reported
Name of Person Entering Data:	JEN

Tank ID:	1
Alt Tank ID:	1
Tank Status:	**POU**
Tank Capacity:	4000
Substance:	Gasoline
Tank Material:	Steel
Tank Mods Desc:	None
Tank Other Material:	Not reported
Tank Repaired:	False
Tank Manual Gauge:	False
Tank Tightness:	True
Tank Inventory Control:	True
Tank ATG:	False
Tank Vapor Monitor:	False
Tank GW Monitor:	False
Tank Interstitial Dbl Walled:	False
Tank Interstitial Second Contain:	False
Tank Sir:	57472

PIT STOP 66 (Continued) **U003427570**

Tank LD Other:	False
Tank LD Deferred:	False
Tank LD Not Listed:	False
Pipe Leak Detected:	False
Date of Last Tightness Test:	Not reported
Month Tracer Tight Survey:	False
Federal Regulated Tank:	True
AST:	False
Manifold:	False
Compartment:	False
Date Last Used:	1994-11-11 00:00:00
Close Date:	1994-11-15 00:00:00
Closure Status:	Tank removed from ground
Inert Material:	None
Site Assessment:	True
Leak Detected:	True
Pipe Material:	Fiberglass Reinforced Plastic
Pipe Mod Desc:	None
Pipe Other Material:	Not reported
Pipe Repaired:	True
Pipe Type Desc:	Pressurized
Pipe Auto Line Leak Detection:	True
Pipe Line Tightness:	True
Pipe Vapor Monitoring:	False
Pipe GW Monitoring:	False
Pipe Interstitial Dbl Walled:	False
Pipe Interstitial Sec Contain:	False
Pipe Sir:	False
Pipe LD Other:	False
Pipe LD Deferred:	False
Pipe LD Not Listed:	False
Piping Comments:	Not reported
LD Other Methods:	Not reported
Over Fill Installed:	False
Spill Installed:	False
Stamp Date:	1994-12-19 00:00:00
Small Delivery:	False
Tank Emer Gen:	False
Cathodically Protected: SAS	False
Cathodically Protected: ICS	False
Exterior Epoxy Coating:	False
Asphalt Coating:	False
Galvanized:	False
Double Wall Tank:	False
Interior Lining:	False
Polyethlene Tank Jacket:	False
Excavation Liner:	False
Earthen Dike with Liner:	False
Earthen Dike without Liner:	False
Concrete Dike with Liner:	False
Concrete Dike without Liner:	False
No Spill Diking:	False
Spill Ponds:	False
Spill Response:	False
CP_SAS_Date Last Tested:	Not reported
CP_ICS_Date Last Tested:	Not reported
IL Date Last Inspected:	Not reported

PIT STOP 66 (Continued) **U003427570**

Is Site Contaminated:	False
Contamtd Site Priority Rank:	False
Comments:	Not reported
Substance:	Not reported

Tank ID:	2
Alt Tank ID:	2
Tank Status:	**POU**
Tank Capacity:	4000
Substance:	Gasoline
Tank Material:	Steel
Tank Mods Desc:	None
Tank Other Material:	Not reported
Tank Repaired:	False
Tank Manual Gauge:	False
Tank Tightness:	True
Tank Inventory Control:	True
Tank ATG:	False
Tank Vapor Monitor:	False
Tank GW Monitor:	False
Tank Interstitial Dbl Walled:	False
Tank Interstitial Second Contain:	False
Tank Sir:	57472
Tank LD Other:	False
Tank LD Deferred:	False
Tank LD Not Listed:	False
Pipe Leak Detected:	False
Date of Last Tightness Test:	Not reported
Month Tracer Tight Survey:	False
Federal Regulated Tank:	True
AST:	False
Manifold:	False
Compartment:	False
Date Last Used:	1994-11-11 00:00:00
Close Date:	1994-11-15 00:00:00
Closure Status:	Tank removed from ground
Inert Material:	None
Site Assessment:	True
Leak Detected:	True
Pipe Material:	Fiberglass Reinforced Plastic
Pipe Mod Desc:	None
Pipe Other Material:	Not reported
Pipe Repaired:	True
Pipe Type Desc:	Pressurized
Pipe Auto Line Leak Detection:	True
Pipe Line Tightness:	True
Pipe Vapor Monitoring:	False
Pipe GW Monitoring:	False
Pipe Interstitial Dbl Walled:	False
Pipe Interstitial Sec Contain:	False
Pipe Sir:	False
Pipe LD Other:	False
Pipe LD Deferred:	False
Pipe LD Not Listed:	False
Piping Comments:	Not reported
LD Other Methods:	Not reported

PIT STOP 66 (Continued) **U003427570**

Over Fill Installed:	False
Spill Installed:	False
Stamp Date:	1994-12-19 00:00:00
Small Delivery:	False
Tank Emer Gen:	False
Cathodically Protected: SAS	False
Cathodically Protected: ICS	False
Exterior Epoxy Coating:	False
Asphalt Coating:	False
Galvanized:	False
Double Wall Tank:	False
Interior Lining:	False
Polyethlene Tank Jacket:	False
Excavation Liner:	False
Earthen Dike with Liner:	False
Earthen Dike without Liner:	False
Concrete Dike with Liner:	False
Concrete Dike without Liner:	False
No Spill Diking:	False
Spill Ponds:	False
Spill Response:	False
CP_SAS_Date Last Tested:	Not reported
CP_ICS_Date Last Tested:	Not reported
IL Date Last Inspected:	Not reported
Is Site Contaminated:	False
Contamtd Site Priority Rank:	False
Comments:	Not reported
Substance:	Not reported

Tank ID:	3
Alt Tank ID:	3
Tank Status:	**POU**
Tank Capacity:	6000
Substance:	Gasoline
Tank Material:	Steel
Tank Mods Desc:	None
Tank Other Material:	Not reported
Tank Repaired:	False
Tank Manual Gauge:	False
Tank Tightness:	True
Tank Inventory Control:	True
Tank ATG:	False
Tank Vapor Monitor:	False
Tank GW Monitor:	False
Tank Interstitial Dbl Walled:	False
Tank Interstitial Second Contain:	False
Tank Sir:	57472
Tank LD Other:	False
Tank LD Deferred:	False
Tank LD Not Listed:	False
Pipe Leak Detected:	False
Date of Last Tightness Test:	Not reported
Month Tracer Tight Survey:	False
Federal Regulated Tank:	True
AST:	False
Manifold:	False

PIT STOP 66 (Continued) **U003427570**

Compartment:	False
Date Last Used:	1994-11-11 00:00:00
Close Date:	1994-11-15 00:00:00
Closure Status:	Tank removed from ground
Inert Material:	None
Site Assessment:	True
Leak Detected:	True
Pipe Material:	Fiberglass Reinforced Plastic
Pipe Mod Desc:	None
Pipe Other Material:	Not reported
Pipe Repaired:	True
Pipe Type Desc:	Pressurized
Pipe Auto Line Leak Detection:	True
Pipe Line Tightness:	True
Pipe Vapor Monitoring:	False
Pipe GW Monitoring:	False
Pipe Interstitial Dbl Walled:	False
Pipe Interstitial Sec Contain:	False
Pipe Sir:	False
Pipe LD Other:	False
Pipe LD Deferred:	False
Pipe LD Not Listed:	False
Piping Comments:	Not reported
LD Other Methods:	Not reported
Over Fill Installed:	False
Spill Installed:	False
Stamp Date:	1994-12-19 00:00:00
Small Delivery:	False
Tank Emer Gen:	False
Cathodically Protected: SAS	False
Cathodically Protected: ICS	False
Exterior Epoxy Coating:	False
Asphalt Coating:	False
Galvanized:	False
Double Wall Tank:	False
Interior Lining:	False
Polyethlene Tank Jacket:	False
Excavation Liner:	False
Earthen Dike with Liner:	False
Earthen Dike without Liner:	False
Concrete Dike with Liner:	False
Concrete Dike without Liner:	False
No Spill Diking:	False
Spill Ponds:	False
Spill Response:	False
CP_SAS_Date Last Tested:	Not reported
CP_ICS_Date Last Tested:	Not reported
IL Date Last Inspected:	Not reported
Is Site Contaminated:	False
Contamtd Site Priority Rank:	False
Comments:	Not reported
Substance:	Not reported

Tank ID:	4
Alt Tank ID:	4
Tank Status:	**POU**

PIT STOP 66 (Continued) **U003427570**

Tank Capacity:	8000
Substance:	Diesel
Tank Material:	Steel
Tank Mods Desc:	None
Tank Other Material:	Not reported
Tank Repaired:	False
Tank Manual Gauge:	False
Tank Tightness:	True
Tank Inventory Control:	True
Tank ATG:	False
Tank Vapor Monitor:	False
Tank GW Monitor:	False
Tank Interstitial Dbl Walled:	False
Tank Interstitial Second Contain:	False
Tank Sir:	57472
Tank LD Other:	False
Tank LD Deferred:	False
Tank LD Not Listed:	False
Pipe Leak Detected:	False
Date of Last Tightness Test:	Not reported
Month Tracer Tight Survey:	False
Federal Regulated Tank:	True
AST:	False
Manifold:	False
Compartment:	False
Date Last Used:	1994-11-11 00:00:00
Close Date:	1994-11-15 00:00:00
Closure Status:	Tank removed from ground
Inert Material:	None
Site Assessment:	True
Leak Detected:	False
Pipe Material:	Fiberglass Reinforced Plastic
Pipe Mod Desc:	None
Pipe Other Material:	Not reported
Pipe Repaired:	True
Pipe Type Desc:	Pressurized
Pipe Auto Line Leak Detection:	True
Pipe Line Tightness:	True
Pipe Vapor Monitoring:	False
Pipe GW Monitoring:	False
Pipe Interstitial Dbl Walled:	False
Pipe Interstitial Sec Contain:	False
Pipe Sir:	False
Pipe LD Other:	False
Pipe LD Deferred:	False
Pipe LD Not Listed:	False
Piping Comments:	Not reported
LD Other Methods:	Not reported
Over Fill Installed:	False
Spill Installed:	False
Stamp Date:	1994-12-19 00:00:00
Small Delivery:	False
Tank Emer Gen:	False
Cathodically Protected: SAS	False
Cathodically Protected: ICS	False
Exterior Epoxy Coating:	False
Asphalt Coating:	False

PIT STOP 66 (Continued) **U003427570**

Galvanized:	False
Double Wall Tank:	False
Interior Lining:	False
Polyethlene Tank Jacket:	False
Excavation Liner:	False
Earthen Dike with Liner:	False
Earthen Dike without Liner:	False
Concrete Dike with Liner:	False
Concrete Dike without Liner:	False
No Spill Diking:	False
Spill Ponds:	False
Spill Response:	False
CP_SAS_Date Last Tested:	Not reported
CP_ICS_Date Last Tested:	Not reported
IL Date Last Inspected:	Not reported
Is Site Contaminated:	False
Contamtd Site Priority Rank:	False
Comments:	Not reported
Substance:	Not reported

Tank ID:	5
Alt Tank ID:	5
Tank Status:	**CIU**
Tank Capacity:	10000
Substance:	Gasoline
Tank Material:	Fiberglass Reinforced Plastic
Tank Mods Desc:	Excavation Liner
Tank Other Material:	Upgrade/modification date: -15-1994
Tank Repaired:	False
Tank Manual Gauge:	False
Tank Tightness:	False
Tank Inventory Control:	True
Tank ATG:	True
Tank Vapor Monitor:	False
Tank GW Monitor:	False
Tank Interstitial Dbl Walled:	False
Tank Interstitial Second Contain:	False
Tank Sir:	57472
Tank LD Other:	False
Tank LD Deferred:	False
Tank LD Not Listed:	False
Pipe Leak Detected:	False
Date of Last Tightness Test:	Not reported
Month Tracer Tight Survey:	False
Federal Regulated Tank:	True
AST:	False
Manifold:	False
Compartment:	False
Date Last Used:	Not reported
Close Date:	Not reported
Closure Status:	Not reported
Inert Material:	Not reported
Site Assessment:	False
Leak Detected:	False
Pipe Material:	Fiberglass Reinforced Plastic
Pipe Mod Desc:	None

PIT STOP 66 (Continued) **U003427570**

Pipe Other Material:	Not reported
Pipe Repaired:	True
Pipe Type Desc:	Pressurized
Pipe Auto Line Leak Detection:	True
Pipe Line Tightness:	True
Pipe Vapor Monitoring:	False
Pipe GW Monitoring:	False
Pipe Interstitial Dbl Walled:	False
Pipe Interstitial Sec Contain:	False
Pipe Sir:	False
Pipe LD Other:	False
Pipe LD Deferred:	False
Pipe LD Not Listed:	False
Piping Comments:	Not reported
LD Other Methods:	ALLD and LTT 2/1/01, 2/13/02, 2/24/03, 3/9/04, 3/23/06 TTT 7/98, 3/4/03, DUE 12/1/04 IC through 4/30/02, 3/31/06 ATG 4/19/06
Over Fill Installed:	True
Spill Installed:	True
Stamp Date:	2006-04-26 15:44:00
Small Delivery:	False
Tank Emer Gen:	False
Cathodically Protected: SAS	False
Cathodically Protected: ICS	False
Exterior Epoxy Coating:	False
Asphalt Coating:	False
Galvanized:	False
Double Wall Tank:	False
Interior Lining:	False
Polyethlene Tank Jacket:	False
Excavation Liner:	False
Earthen Dike with Liner:	False
Earthen Dike without Liner:	False
Concrete Dike with Liner:	False
Concrete Dike without Liner:	False
No Spill Diking:	False
Spill Ponds:	False
Spill Response:	False
CP_SAS_Date Last Tested:	Not reported
CP_ICS_Date Last Tested:	Not reported
IL Date Last Inspected:	Not reported
Is Site Contaminated:	False
Contamtd Site Priority Rank:	False
Comments: Not reported	
Substance: Not reported	

Tank ID:	6
Alt Tank ID:	6
Tank Status:	**CIU**
Tank Capacity:	10000
Substance:	Gasoline
Tank Material:	Fiberglass Reinforced Plastic
Tank Mods Desc:	Excavation Liner
Tank Other Material:	Upgrade/modification date: -15-1994
Tank Repaired:	False
Tank Manual Gauge:	False
Tank Tightness:	False

PIT STOP 66 (Continued) **U003427570**

Tank Inventory Control:	True
Tank ATG:	True
Tank Vapor Monitor:	False
Tank GW Monitor:	False
Tank Interstitial Dbl Walled:	False
Tank Interstitial Second Contain:	False
Tank Sir:	57472
Tank LD Other:	False
Tank LD Deferred:	False
Tank LD Not Listed:	False
Pipe Leak Detected:	False
Date of Last Tightness Test:	Not reported
Month Tracer Tight Survey:	False
Federal Regulated Tank:	True
AST:	False
Manifold:	False
Compartment:	False
Date Last Used:	Not reported
Close Date:	Not reported
Closure Status:	Not reported
Inert Material:	Not reported
Site Assessment:	False
Leak Detected:	False
Pipe Material:	Fiberglass Reinforced Plastic
Pipe Mod Desc:	None
Pipe Other Material:	Not reported
Pipe Repaired:	True
Pipe Type Desc:	Pressurized
Pipe Auto Line Leak Detection:	True
Pipe Line Tightness:	True
Pipe Vapor Monitoring:	False
Pipe GW Monitoring:	False
Pipe Interstitial Dbl Walled:	False
Pipe Interstitial Sec Contain:	False
Pipe Sir:	False
Pipe LD Other:	False
Pipe LD Deferred:	False
Pipe LD Not Listed:	False
Piping Comments:	Not reported
LD Other Methods:	ALLD and LTT 2/1/01, 2/13/02, 2/24/03, 3/9/04, 3/23/06 TTT 7/98, 3/4/03, DUE 12/1/04 IC through 4/30/02, 3/31/06 ATG 4/19/06
Over Fill Installed:	True
Spill Installed:	True
Stamp Date:	2006-04-26 15:44:00
Small Delivery:	False
Tank Emer Gen:	False
Cathodically Protected: SAS	False
Cathodically Protected: ICS	False
Exterior Epoxy Coating:	False
Asphalt Coating:	False
Galvanized:	False
Double Wall Tank:	False
Interior Lining:	False
Polyethlene Tank Jacket:	False
Excavation Liner:	False
Earthen Dike with Liner:	False
Earthen Dike without Liner:	False

PIT STOP 66 (Continued) **U003427570**

Concrete Dike with Liner:	False
Concrete Dike without Liner:	False
No Spill Diking:	False
Spill Ponds:	False
Spill Response:	False
CP_SAS_Date Last Tested:	Not reported
CP_ICS_Date Last Tested:	Not reported
IL Date Last Inspected:	Not reported
Is Site Contaminated:	False
Contamtd Site Priority Rank:	False
Comments:	Not reported
Substance:	Not reported

Tank ID:	7
Alt Tank ID:	7
Tank Status:	**CIU**
Tank Capacity:	10000
Substance:	Diesel
Tank Material:	Fiberglass Reinforced Plastic
Tank Mods Desc:	None
Tank Other Material:	Upgrade/modification date: -15-1994
Tank Repaired:	False
Tank Manual Gauge:	False
Tank Tightness:	False
Tank Inventory Control:	True
Tank ATG:	True
Tank Vapor Monitor:	False
Tank GW Monitor:	False
Tank Interstitial Dbl Walled:	False
Tank Interstitial Second Contain:	False
Tank Sir:	57472
Tank LD Other:	False
Tank LD Deferred:	False
Tank LD Not Listed:	False
Pipe Leak Detected:	False
Date of Last Tightness Test:	Not reported
Month Tracer Tight Survey:	False
Federal Regulated Tank:	True
AST:	False
Manifold:	False
Compartment:	False
Date Last Used:	Not reported
Close Date:	Not reported
Closure Status:	Not reported
Inert Material:	Not reported
Site Assessment:	False
Leak Detected:	False
Pipe Material:	Fiberglass Reinforced Plastic
Pipe Mod Desc:	None
Pipe Other Material:	Not reported
Pipe Repaired:	False
Pipe Type Desc:	Pressurized
Pipe Auto Line Leak Detection:	True
Pipe Line Tightness:	True
Pipe Vapor Monitoring:	False
Pipe GW Monitoring:	False

PIT STOP 66 (Continued) **U003427570**

Pipe Interstitial Dbl Walled:	False
Pipe Interstitial Sec Contain:	False
Pipe Sir:	False
Pipe LD Other:	False
Pipe LD Deferred:	False
Pipe LD Not Listed:	False
Piping Comments:	Not reported
LD Other Methods:	ALLD and LPT 2/1/01, 2/13/02, 2/24/03, 3/9/04, 3/23/06 TTT 7/98, 3/4/03, DUE 12/1/04 IC through 4/30/02, 3/31/06 ATG 4/19/06
Over Fill Installed:	True
Spill Installed:	True
Stamp Date:	2006-04-26 15:44:00
Small Delivery:	False
Tank Emer Gen:	False
Cathodically Protected: SAS	False
Cathodically Protected: ICS	False
Exterior Epoxy Coating:	False
Asphalt Coating:	False
Galvanized:	False
Double Wall Tank:	False
Interior Lining:	False
Polyethlene Tank Jacket:	False
Excavation Liner:	False
Earthen Dike with Liner:	False
Earthen Dike without Liner:	False
Concrete Dike with Liner:	False
Concrete Dike without Liner:	False
No Spill Diking:	False
Spill Ponds:	False
Spill Response:	False
CP_SAS_Date Last Tested:	Not reported
CP_ICS_Date Last Tested:	Not reported
IL Date Last Inspected:	Not reported
Is Site Contaminated:	False
Contamtd Site Priority Rank:	False
Comments:	Not reported
Substance:	Not reported

RGA LUST:

2003	PIT STOP 66	1508 SOUTH THIRD STREET
2002	PIT STOP 66	1508 SOUTH THIRD STREET
2001	PIT STOP 66	1508 SOUTH THIRD STREET
2000	PIT STOP 66	1508 SOUTH THIRD STREET
1999	PIT STOP 66	1508 SOUTH THIRD STREET

WY Financial Assurance:

Facility Id:	1378
Region:	1
Alt Facility Id:	0-001378
Phone:	Not reported
Facility Desc.:	Gas Station
Financial Assurance:	1

PIT STOP 66 (Continued) **U003427570**

Self Insured:	0
Insurance:	0
Risk Retention Group:	1
Guarantee:	0
Surety Bond:	0
Letter Of Credit:	0
State Fund:	1
Trust Fund:	0
Fr Not Listed:	0
Comments:	Not reported
Other Finance:	05: 06: 07: 08: 09: 09:
Other 1:	Not reported

Count: 20 records.

ORPHAN SUMMARY

City	EDR ID	Site Name	Site Address	Zip	Database(s)
LARAMIE	U003428183	UW OBSERVATORY JELM MOUNTAIN	HIGHWAY 10, 2 1/2 MILES SOUTH	82071	WY TANKS, WY UST, WY Financial Assurance
LARAMIE	1010008913	RANCHWAY FEED/LARAMIE RANCH SUPPLY	HWY 130-230	82070	FTTS
LARAMIE	1008188005	RANCHWAY FEED/LARAMIE RANCH SUPPLY	HWY 130-230	82070	HIST FTTS
LARAMIE	S108481456	WYCOLO LODGE	4039 HIGHWAY 230	82070	WY TANKS, WY Financial Assurance
LARAMIE	A100228280	WYCOLO LODGE	4039 HIGHWAY 230	82070	WY AST
LARAMIE	1004620711	RANCHWAY FEED/LARAMIE RANCH SUPPLY	HIGHWAY 230		FINDS
LARAMIE	1000880806	WY DEPT OF TRANSPORTATION	HWY 287 SOUTH	82070	RCRA NonGen / NLR, FINDS
LARAMIE	1000431573	UW HAZARDOUS WASTE DETONATION (63.	9TH & IVINSON STREET	82701	RCRA NonGen / NLR, PADS, FINDS, RAATS, WY SWF/LF, NY MANIFEST, WY SHWF
LARAMIE	1003877646	STANDARD OIL COMPANY - LARAMIE REF	CEDAR AND LYONS ST.	82070	CERC-NFRAP
LARAMIE	1001491645	USF REDDAWAY I80MM25	40 MILE E OF LARAMIE		RCRA NonGen / NLR, FINDS
LARAMIE	1000402804	WESTERN RESEARCH INSTITUTE - NORTH	1 MILE NORTH ON US HIGHWAY 30		RCRA NonGen / NLR, FINDS
LARAMIE	1015737487	WESTERN RESEARCH INSTITUTE-NORTH F	1 MI NORTH ON US HIGHWAY 30	82070	CERC-NFRAP
LARAMIE	S114448953		OLD HIGHWAY 30		WY RGA LUST
LARAMIE	U003547004	WY DEPARTMENT OF TRANSPORTATION	SOUTH ON HIGHWAY U. S. 287 P.	82070	WY LTANKS, WY TANKS, WY UST, W Financial Assurance
LARAMIE	S114448989		SOUTH ON HIGHWAY US 287 P O BO		WY RGA LUST
LARAMIE	1011572916	UNION PACIFIC RR LARAMIE TIMBE	SW QUAD OF HWY I 80 & US 287	82070	ICIS
LARAMIE	1004620319	UNION PACIFIC RR LARAMIE TIMBE	SW QUAD OF HWY I 80 & US 287		FINDS
LARAMIE	1000174738	AMOCO (FORMER LARAMIE REFINERY)	S.W.S.E. SEC 29 T6 R73W		RCRA NonGen / NLR, FINDS
LARAMIE	1001970059	POLE MOUNTAIN FORMER TARGET AND MA	SEVEN MILES EAST OF LARAMIE	82070	CERCLIS, FINDS
WHEATLAND	1012123412	LARAMIE RIVER STATION	HWY 320	82070	COAL ASH DOE

GOVERNMENT RECORDS SEARCHED / DATA CURRENCY TRACKING

To maintain currency of the following federal and state databases, EDR contacts the appropriate governmental agency on a monthly or quarterly basis, as required.

Number of Days to Update: Provides confirmation that EDR is reporting records that have been updated within 90 days from the date the government agency made the information available to the public.

STANDARD ENVIRONMENTAL RECORDS

Federal NPL site list

NPL: National Priority List

National Priorities List (Superfund). The NPL is a subset of CERCLIS and identifies over 1,200 sites for priority cleanup under the Superfund Program. NPL sites may encompass relatively large areas. As such, EDR provides polygon coverage for over 1,000 NPL site boundaries produced by EPA's Environmental Photographic Interpretation Center (EPIC) and regional EPA offices.

Date of Government Version: 04/26/2013
Date Data Arrived at EDR: 05/09/2013
Date Made Active in Reports: 07/10/2013
Number of Days to Update: 62

Source: EPA
Telephone: N/A
Last EDR Contact: 01/21/2014
Next Scheduled EDR Contact: 04/21/2014
Data Release Frequency: Quarterly

NPL Site Boundaries

Sources:

EPA's Environmental Photographic Interpretation Center (EPIC)
Telephone: 202-564-7333

EPA Region 1
Telephone 617-918-1143

EPA Region 6
Telephone: 214-655-6659

EPA Region 3
Telephone 215-814-5418

EPA Region 7
Telephone: 913-551-7247

EPA Region 4
Telephone 404-562-8033

EPA Region 8
Telephone: 303-312-6774

EPA Region 5
Telephone 312-886-6686

EPA Region 9
Telephone: 415-947-4246

EPA Region 10
Telephone 206-553-8665

Proposed NPL: Proposed National Priority List Sites

A site that has been proposed for listing on the National Priorities List through the issuance of a proposed rule in the Federal Register. EPA then accepts public comments on the site, responds to the comments, and places on the NPL those sites that continue to meet the requirements for listing.

Date of Government Version: 04/26/2013
Date Data Arrived at EDR: 05/09/2013
Date Made Active in Reports: 07/10/2013
Number of Days to Update: 62

Source: EPA
Telephone: N/A
Last EDR Contact: 01/09/2014
Next Scheduled EDR Contact: 04/21/2014
Data Release Frequency: Quarterly

NPL LIENS: Federal Superfund Liens

Federal Superfund Liens. Under the authority granted the USEPA by CERCLA of 1980, the USEPA has the authority to file liens against real property in order to recover remedial action expenditures or when the property owner received notification of potential liability. USEPA compiles a listing of filed notices of Superfund Liens.

Date of Government Version: 10/15/1991
Date Data Arrived at EDR: 02/02/1994
Date Made Active in Reports: 03/30/1994
Number of Days to Update: 56

Source: EPA
Telephone: 202-564-4267
Last EDR Contact: 08/15/2011
Next Scheduled EDR Contact: 11/28/2011
Data Release Frequency: No Update Planned

Federal Delisted NPL site list

DELISTED NPL: National Priority List Deletions

The National Oil and Hazardous Substances Pollution Contingency Plan (NCP) establishes the criteria that the EPA uses to delete sites from the NPL. In accordance with 40 CFR 300.425.(e), sites may be deleted from the NPL where no further response is appropriate.

Date of Government Version: 04/26/2013	Source: EPA
Date Data Arrived at EDR: 05/09/2013	Telephone: N/A
Date Made Active in Reports: 07/10/2013	Last EDR Contact: 01/09/2014
Number of Days to Update: 62	Next Scheduled EDR Contact: 04/21/2014
	Data Release Frequency: Quarterly

Federal CERCLIS list

CERCLIS: Comprehensive Environmental Response, Compensation, and Liability Information System

CERCLIS contains data on potentially hazardous waste sites that have been reported to the USEPA by states, municipalities, private companies and private persons, pursuant to Section 103 of the Comprehensive Environmental Response, Compensation, and Liability Act (CERCLA). CERCLIS contains sites which are either proposed to or on the National Priorities List (NPL) and sites which are in the screening and assessment phase for possible inclusion on the NPL.

Date of Government Version: 04/26/2013	Source: EPA
Date Data Arrived at EDR: 05/29/2013	Telephone: 703-412-9810
Date Made Active in Reports: 08/09/2013	Last EDR Contact: 11/11/2013
Number of Days to Update: 72	Next Scheduled EDR Contact: 03/10/2014
	Data Release Frequency: Quarterly

FEDERAL FACILITY: Federal Facility Site Information listing

A listing of National Priority List (NPL) and Base Realignment and Closure (BRAC) sites found in the Comprehensive Environmental Response, Compensation and Liability Information System (CERCLIS) Database where EPA Federal Facilities Restoration and Reuse Office is involved in cleanup activities.

Date of Government Version: 05/31/2013	Source: Environmental Protection Agency
Date Data Arrived at EDR: 07/08/2013	Telephone: 703-603-8704
Date Made Active in Reports: 12/06/2013	Last EDR Contact: 10/11/2013
Number of Days to Update: 151	Next Scheduled EDR Contact: 01/20/2014
	Data Release Frequency: Varies

Federal CERCLIS NFRAP site List

CERCLIS-NFRAP: CERCLIS No Further Remedial Action Planned

Archived sites are sites that have been removed and archived from the inventory of CERCLIS sites. Archived status indicates that, to the best of EPA's knowledge, assessment at a site has been completed and that EPA has determined no further steps will be taken to list this site on the National Priorities List (NPL), unless information indicates this decision was not appropriate or other considerations require a recommendation for listing at a later time. This decision does not necessarily mean that there is no hazard associated with a given site; it only means that, based upon available information, the location is not judged to be a potential NPL site.

Date of Government Version: 04/26/2013	Source: EPA
Date Data Arrived at EDR: 05/29/2013	Telephone: 703-412-9810
Date Made Active in Reports: 08/09/2013	Last EDR Contact: 11/11/2013
Number of Days to Update: 72	Next Scheduled EDR Contact: 03/10/2014
	Data Release Frequency: Quarterly

Federal RCRA CORRACTS facilities list

CORRACTS: Corrective Action Report

CORRACTS identifies hazardous waste handlers with RCRA corrective action activity.

Date of Government Version: 09/10/2013
Date Data Arrived at EDR: 10/02/2013
Date Made Active in Reports: 12/16/2013
Number of Days to Update: 75

Source: EPA
Telephone: 800-424-9346
Last EDR Contact: 01/02/2014
Next Scheduled EDR Contact: 04/14/2014
Data Release Frequency: Quarterly

Federal RCRA non-CORRACTS TSD facilities list

RCRA-TSDF: RCRA - Treatment, Storage and Disposal

RCRAInfo is EPA's comprehensive information system, providing access to data supporting the Resource Conservation and Recovery Act (RCRA) of 1976 and the Hazardous and Solid Waste Amendments (HSWA) of 1984. The database includes selective information on sites which generate, transport, store, treat and/or dispose of hazardous waste as defined by the Resource Conservation and Recovery Act (RCRA). Transporters are individuals or entities that move hazardous waste from the generator offsite to a facility that can recycle, treat, store, or dispose of the waste. TSDFs treat, store, or dispose of the waste.

Date of Government Version: 09/10/2013
Date Data Arrived at EDR: 10/02/2013
Date Made Active in Reports: 12/16/2013
Number of Days to Update: 75

Source: Environmental Protection Agency
Telephone: 303-312-6149
Last EDR Contact: 01/02/2014
Next Scheduled EDR Contact: 04/14/2014
Data Release Frequency: Quarterly

Federal RCRA generators list

RCRA-LQG: RCRA - Large Quantity Generators

RCRAInfo is EPA's comprehensive information system, providing access to data supporting the Resource Conservation and Recovery Act (RCRA) of 1976 and the Hazardous and Solid Waste Amendments (HSWA) of 1984. The database includes selective information on sites which generate, transport, store, treat and/or dispose of hazardous waste as defined by the Resource Conservation and Recovery Act (RCRA). Large quantity generators (LQGs) generate over 1,000 kilograms (kg) of hazardous waste, or over 1 kg of acutely hazardous waste per month.

Date of Government Version: 09/10/2013
Date Data Arrived at EDR: 10/02/2013
Date Made Active in Reports: 12/16/2013
Number of Days to Update: 75

Source: Environmental Protection Agency
Telephone: 303-312-6149
Last EDR Contact: 01/02/2014
Next Scheduled EDR Contact: 04/14/2014
Data Release Frequency: Quarterly

RCRA-SQG: RCRA - Small Quantity Generators

RCRAInfo is EPA's comprehensive information system, providing access to data supporting the Resource Conservation and Recovery Act (RCRA) of 1976 and the Hazardous and Solid Waste Amendments (HSWA) of 1984. The database includes selective information on sites which generate, transport, store, treat and/or dispose of hazardous waste as defined by the Resource Conservation and Recovery Act (RCRA). Small quantity generators (SQGs) generate between 100 kg and 1,000 kg of hazardous waste per month.

Date of Government Version: 09/10/2013
Date Data Arrived at EDR: 10/02/2013
Date Made Active in Reports: 12/16/2013
Number of Days to Update: 75

Source: Environmental Protection Agency
Telephone: 303-312-6149
Last EDR Contact: 01/02/2014
Next Scheduled EDR Contact: 04/14/2014
Data Release Frequency: Quarterly

RCRA-CESQG: RCRA - Conditionally Exempt Small Quantity Generators

RCRAInfo is EPA's comprehensive information system, providing access to data supporting the Resource Conservation and Recovery Act (RCRA) of 1976 and the Hazardous and Solid Waste Amendments (HSWA) of 1984. The database includes selective information on sites which generate, transport, store, treat and/or dispose of hazardous waste as defined by the Resource Conservation and Recovery Act (RCRA). Conditionally exempt small quantity generators (CESQGs) generate less than 100 kg of hazardous waste, or less than 1 kg of acutely hazardous waste per month.

Date of Government Version: 09/10/2013
Date Data Arrived at EDR: 10/02/2013
Date Made Active in Reports: 12/16/2013
Number of Days to Update: 75

Source: Environmental Protection Agency
Telephone: 303-312-6149
Last EDR Contact: 01/02/2014
Next Scheduled EDR Contact: 04/14/2014
Data Release Frequency: Varies

Federal institutional controls / engineering controls registries

US ENG CONTROLS: Engineering Controls Sites List

A listing of sites with engineering controls in place. Engineering controls include various forms of caps, building foundations, liners, and treatment methods to create pathway elimination for regulated substances to enter environmental media or effect human health.

Date of Government Version: 06/17/2013
Date Data Arrived at EDR: 06/21/2013
Date Made Active in Reports: 10/03/2013
Number of Days to Update: 104

Source: Environmental Protection Agency
Telephone: 703-603-0695
Last EDR Contact: 12/09/2013
Next Scheduled EDR Contact: 03/24/2014
Data Release Frequency: Varies

US INST CONTROL: Sites with Institutional Controls

A listing of sites with institutional controls in place. Institutional controls include administrative measures, such as groundwater use restrictions, construction restrictions, property use restrictions, and post remediation care requirements intended to prevent exposure to contaminants remaining on site. Deed restrictions are generally required as part of the institutional controls.

Date of Government Version: 06/17/2013
Date Data Arrived at EDR: 06/21/2013
Date Made Active in Reports: 10/03/2013
Number of Days to Update: 104

Source: Environmental Protection Agency
Telephone: 703-603-0695
Last EDR Contact: 12/09/2013
Next Scheduled EDR Contact: 03/24/2014
Data Release Frequency: Varies

LUCIS: Land Use Control Information System

LUCIS contains records of land use control information pertaining to the former Navy Base Realignment and Closure properties.

Date of Government Version: 08/20/2013
Date Data Arrived at EDR: 08/23/2013
Date Made Active in Reports: 11/01/2013
Number of Days to Update: 70

Source: Department of the Navy
Telephone: 843-820-7326
Last EDR Contact: 11/18/2013
Next Scheduled EDR Contact: 03/03/2014
Data Release Frequency: Varies

Federal ERNS list

ERNS: Emergency Response Notification System

Emergency Response Notification System. ERNS records and stores information on reported releases of oil and hazardous substances.

Date of Government Version: 09/30/2013
Date Data Arrived at EDR: 10/01/2013
Date Made Active in Reports: 12/06/2013
Number of Days to Update: 66

Source: National Response Center, United States Coast Guard
Telephone: 202-267-2180
Last EDR Contact: 12/30/2013
Next Scheduled EDR Contact: 04/14/2014
Data Release Frequency: Annually

State- and tribal - equivalent CERCLIS

SHWS: This state does not maintain a SHWS list. See the Federal CERCLIS list and Federal NPL list.

State Hazardous Waste Sites. State hazardous waste site records are the states' equivalent to CERCLIS. These sites may or may not already be listed on the federal CERCLIS list. Priority sites planned for cleanup using state funds (state equivalent of Superfund) are identified along with sites where cleanup will be paid for by potentially responsible parties. Available information varies by state.

Date of Government Version: N/A
Date Data Arrived at EDR: N/A
Date Made Active in Reports: N/A
Number of Days to Update: N/A

Source: Department of Environmental Quality
Telephone: 307-777-7752
Last EDR Contact: 11/22/2013
Next Scheduled EDR Contact: 03/10/2014
Data Release Frequency: N/A

State and tribal landfill and/or solid waste disposal site lists

SWF/LF: Solid Waste Facility Database
Solid Waste Facilities/Landfill Sites. SWF/LF type records typically contain an inventory of solid waste disposal facilities or landfills in a particular state. Depending on the state, these may be active or inactive facilities or open dumps that failed to meet RCRA Subtitle D Section 4004 criteria for solid waste landfills or disposal sites.

Date of Government Version: 12/18/2013
Date Data Arrived at EDR: 12/26/2013
Date Made Active in Reports: 01/08/2014
Number of Days to Update: 13

Source: Department of Environmental Quality
Telephone: 307-777-7752
Last EDR Contact: 12/16/2013
Next Scheduled EDR Contact: 03/17/2014
Data Release Frequency: Varies

SHWF: Solid & Hazardous Waste Facility Database
A listing of Solid and Hazardous waste facility locations in the state.

Date of Government Version: 12/18/2013
Date Data Arrived at EDR: 12/26/2013
Date Made Active in Reports: 01/08/2014
Number of Days to Update: 13

Source: Department of Environmental Quality
Telephone: 307-777-7752
Last EDR Contact: 12/16/2013
Next Scheduled EDR Contact: 03/17/2014
Data Release Frequency: Annually

State and tribal leaking storage tank lists

LTANKS: Known Contaminated Sites
Leaking storage tank sites.

Date of Government Version: 10/15/2013
Date Data Arrived at EDR: 10/25/2013
Date Made Active in Reports: 11/20/2013
Number of Days to Update: 26

Source: Department of Environmental Quality
Telephone: 307-777-7781
Last EDR Contact: 10/17/2013
Next Scheduled EDR Contact: 01/27/2014
Data Release Frequency: Annually

INDIAN LUST R10: Leaking Underground Storage Tanks on Indian Land
LUSTs on Indian land in Alaska, Idaho, Oregon and Washington.

Date of Government Version: 11/06/2013
Date Data Arrived at EDR: 11/07/2013
Date Made Active in Reports: 12/06/2013
Number of Days to Update: 29

Source: EPA Region 10
Telephone: 206-553-2857
Last EDR Contact: 10/28/2013
Next Scheduled EDR Contact: 02/11/2014
Data Release Frequency: Quarterly

INDIAN LUST R9: Leaking Underground Storage Tanks on Indian Land
LUSTs on Indian land in Arizona, California, New Mexico and Nevada

Date of Government Version: 03/01/2013
Date Data Arrived at EDR: 03/01/2013
Date Made Active in Reports: 04/12/2013
Number of Days to Update: 42

Source: Environmental Protection Agency
Telephone: 415-972-3372
Last EDR Contact: 10/28/2013
Next Scheduled EDR Contact: 02/11/2014
Data Release Frequency: Quarterly

INDIAN LUST R8: Leaking Underground Storage Tanks on Indian Land
LUSTs on Indian land in Colorado, Montana, North Dakota, South Dakota, Utah and Wyoming.

Date of Government Version: 08/27/2012
Date Data Arrived at EDR: 08/28/2012
Date Made Active in Reports: 10/16/2012
Number of Days to Update: 49

Source: EPA Region 8
Telephone: 303-312-6271
Last EDR Contact: 10/28/2013
Next Scheduled EDR Contact: 02/11/2014
Data Release Frequency: Quarterly

INDIAN LUST R7: Leaking Underground Storage Tanks on Indian Land
LUSTs on Indian land in Iowa, Kansas, and Nebraska

Date of Government Version: 08/27/2013
Date Data Arrived at EDR: 08/27/2013
Date Made Active in Reports: 11/01/2013
Number of Days to Update: 66

Source: EPA Region 7
Telephone: 913-551-7003
Last EDR Contact: 10/28/2013
Next Scheduled EDR Contact: 02/11/2014
Data Release Frequency: Varies

INDIAN LUST R4: Leaking Underground Storage Tanks on Indian Land
LUSTs on Indian land in Florida, Mississippi and North Carolina.

Date of Government Version: 08/01/2013
Date Data Arrived at EDR: 08/02/2013
Date Made Active in Reports: 11/01/2013
Number of Days to Update: 91

Source: EPA Region 4
Telephone: 404-562-8677
Last EDR Contact: 10/28/2013
Next Scheduled EDR Contact: 02/11/2014
Data Release Frequency: Semi-Annually

INDIAN LUST R1: Leaking Underground Storage Tanks on Indian Land
A listing of leaking underground storage tank locations on Indian Land.

Date of Government Version: 02/01/2013
Date Data Arrived at EDR: 05/01/2013
Date Made Active in Reports: 11/01/2013
Number of Days to Update: 184

Source: EPA Region 1
Telephone: 617-918-1313
Last EDR Contact: 11/01/2013
Next Scheduled EDR Contact: 02/11/2014
Data Release Frequency: Varies

INDIAN LUST R5: Leaking Underground Storage Tanks on Indian Land
Leaking underground storage tanks located on Indian Land in Michigan, Minnesota and Wisconsin.

Date of Government Version: 08/20/2013
Date Data Arrived at EDR: 08/23/2013
Date Made Active in Reports: 11/01/2013
Number of Days to Update: 70

Source: EPA, Region 5
Telephone: 312-886-7439
Last EDR Contact: 10/28/2013
Next Scheduled EDR Contact: 02/11/2014
Data Release Frequency: Varies

INDIAN LUST R6: Leaking Underground Storage Tanks on Indian Land
LUSTs on Indian land in New Mexico and Oklahoma.

Date of Government Version: 09/12/2011
Date Data Arrived at EDR: 09/13/2011
Date Made Active in Reports: 11/11/2011
Number of Days to Update: 59

Source: EPA Region 6
Telephone: 214-665-6597
Last EDR Contact: 10/28/2013
Next Scheduled EDR Contact: 02/11/2014
Data Release Frequency: Varies

State and tribal registered storage tank lists

TANKS: Storage Tank Listing
A listing of aboveground and underground storage tank locations.

Date of Government Version: 10/15/2013
Date Data Arrived at EDR: 10/17/2013
Date Made Active in Reports: 11/20/2013
Number of Days to Update: 34

Source: Department of Environmetnal Quality
Telephone: 307-777-7752
Last EDR Contact: 10/17/2013
Next Scheduled EDR Contact: 01/27/2014
Data Release Frequency: Varies

UST: Underground Storage Tanks
Registered Underground Storage Tanks. UST's are regulated under Subtitle I of the Resource Conservation and Recovery Act (RCRA) and must be registered with the state department responsible for administering the UST program. Available information varies by state program.

Date of Government Version: 05/23/2008
Date Data Arrived at EDR: 07/24/2008
Date Made Active in Reports: 08/12/2008
Number of Days to Update: 19

Source: Department of Environmental Quality
Telephone: 307-777-7781
Last EDR Contact: 10/28/2013
Next Scheduled EDR Contact: 02/11/2014
Data Release Frequency: Annually

AST: Wyoming Aboveground Storage Tanks
Registered Aboveground Storage Tanks.

Date of Government Version: 05/23/2008
Date Data Arrived at EDR: 07/24/2008
Date Made Active in Reports: 08/13/2008
Number of Days to Update: 20

Source: Department of Environmental Quality
Telephone: 307-777-7781
Last EDR Contact: 10/28/2013
Next Scheduled EDR Contact: 02/11/2014
Data Release Frequency: Annually

INDIAN UST R7: Underground Storage Tanks on Indian Land
The Indian Underground Storage Tank (UST) database provides information about underground storage tanks on Indian land in EPA Region 7 (Iowa, Kansas, Missouri, Nebraska, and 9 Tribal Nations).

Date of Government Version: 12/31/2012
Date Data Arrived at EDR: 02/28/2013
Date Made Active in Reports: 04/12/2013
Number of Days to Update: 43

Source: EPA Region 7
Telephone: 913-551-7003
Last EDR Contact: 10/28/2013
Next Scheduled EDR Contact: 02/11/2014
Data Release Frequency: Varies

INDIAN UST R1: Underground Storage Tanks on Indian Land
The Indian Underground Storage Tank (UST) database provides information about underground storage tanks on Indian land in EPA Region 1 (Connecticut, Maine, Massachusetts, New Hampshire, Rhode Island, Vermont and ten Tribal Nations).

Date of Government Version: 09/28/2012
Date Data Arrived at EDR: 11/07/2012
Date Made Active in Reports: 04/12/2013
Number of Days to Update: 156

Source: EPA, Region 1
Telephone: 617-918-1313
Last EDR Contact: 11/01/2014
Next Scheduled EDR Contact: 02/11/2014
Data Release Frequency: Varies

INDIAN UST R9: Underground Storage Tanks on Indian Land
The Indian Underground Storage Tank (UST) database provides information about underground storage tanks on Indian land in EPA Region 9 (Arizona, California, Hawaii, Nevada, the Pacific Islands, and Tribal Nations).

Date of Government Version: 07/29/2013
Date Data Arrived at EDR: 07/30/2013
Date Made Active in Reports: 12/06/2013
Number of Days to Update: 129

Source: EPA Region 9
Telephone: 415-972-3368
Last EDR Contact: 10/28/2013
Next Scheduled EDR Contact: 02/11/2014
Data Release Frequency: Quarterly

INDIAN UST R10: Underground Storage Tanks on Indian Land
The Indian Underground Storage Tank (UST) database provides information about underground storage tanks on Indian land in EPA Region 10 (Alaska, Idaho, Oregon, Washington, and Tribal Nations).

Date of Government Version: 02/05/2013
Date Data Arrived at EDR: 02/06/2013
Date Made Active in Reports: 04/12/2013
Number of Days to Update: 65

Source: EPA Region 10
Telephone: 206-553-2857
Last EDR Contact: 10/28/2013
Next Scheduled EDR Contact: 02/11/2014
Data Release Frequency: Quarterly

INDIAN UST R6: Underground Storage Tanks on Indian Land
The Indian Underground Storage Tank (UST) database provides information about underground storage tanks on Indian land in EPA Region 6 (Louisiana, Arkansas, Oklahoma, New Mexico, Texas and 65 Tribes).

Date of Government Version: 05/10/2011
Date Data Arrived at EDR: 05/11/2011
Date Made Active in Reports: 06/14/2011
Number of Days to Update: 34

Source: EPA Region 6
Telephone: 214-665-7591
Last EDR Contact: 10/28/2013
Next Scheduled EDR Contact: 02/11/2014
Data Release Frequency: Semi-Annually

INDIAN UST R5: Underground Storage Tanks on Indian Land
The Indian Underground Storage Tank (UST) database provides information about underground storage tanks on Indian land in EPA Region 5 (Michigan, Minnesota and Wisconsin and Tribal Nations).

Date of Government Version: 08/20/2013
Date Data Arrived at EDR: 08/23/2013
Date Made Active in Reports: 11/01/2013
Number of Days to Update: 70

Source: EPA Region 5
Telephone: 312-886-6136
Last EDR Contact: 10/28/2013
Next Scheduled EDR Contact: 02/11/2014
Data Release Frequency: Varies

INDIAN UST R4: Underground Storage Tanks on Indian Land
The Indian Underground Storage Tank (UST) database provides information about underground storage tanks on Indian land in EPA Region 4 (Alabama, Florida, Georgia, Kentucky, Mississippi, North Carolina, South Carolina, Tennessee and Tribal Nations)

Date of Government Version: 08/01/2013
Date Data Arrived at EDR: 08/02/2013
Date Made Active in Reports: 11/01/2013
Number of Days to Update: 91

Source: EPA Region 4
Telephone: 404-562-9424
Last EDR Contact: 10/28/2013
Next Scheduled EDR Contact: 02/11/2014
Data Release Frequency: Semi-Annually

INDIAN UST R8: Underground Storage Tanks on Indian Land
The Indian Underground Storage Tank (UST) database provides information about underground storage tanks on Indian land in EPA Region 8 (Colorado, Montana, North Dakota, South Dakota, Utah, Wyoming and 27 Tribal Nations).

Date of Government Version: 07/29/2013
Date Data Arrived at EDR: 08/01/2013
Date Made Active in Reports: 11/01/2013
Number of Days to Update: 92

Source: EPA Region 8
Telephone: 303-312-6137
Last EDR Contact: 10/28/2013
Next Scheduled EDR Contact: 02/11/2014
Data Release Frequency: Quarterly

FEMA UST: Underground Storage Tank Listing
A listing of all FEMA owned underground storage tanks.

Date of Government Version: 01/01/2010
Date Data Arrived at EDR: 02/16/2010
Date Made Active in Reports: 04/12/2010
Number of Days to Update: 55

Source: FEMA
Telephone: 202-646-5797
Last EDR Contact: 10/17/2013
Next Scheduled EDR Contact: 01/27/2014
Data Release Frequency: Varies

State and tribal institutional control / engineering control registries

ENG CONTROLS: Engineering Controls Site Listing
A listing of sites with engineering controls in place.

Date of Government Version: 09/08/2009
Date Data Arrived at EDR: 09/08/2009
Date Made Active in Reports: 09/30/2009
Number of Days to Update: 22

Source: Department of Environmental Quality
Telephone: 307-777-5547
Last EDR Contact: 11/25/2013
Next Scheduled EDR Contact: 03/10/2014
Data Release Frequency: Quarterly

INST CONTROL: Sites with Institutional Controls
Voluntary Remediation Program sites with institutional Controls in place.

Date of Government Version: 11/14/2013
Date Data Arrived at EDR: 11/27/2013
Date Made Active in Reports: 12/06/2013
Number of Days to Update: 9

Source: Department of Environmental Quality
Telephone: 307-777-7752
Last EDR Contact: 11/27/2013
Next Scheduled EDR Contact: 03/10/2014
Data Release Frequency: Varies

State and tribal voluntary cleanup sites

VCP: List of Voluntary Remediation Program Sites
A listing of sites participating in the Voluntary Remediation Program.

Date of Government Version: 11/14/2013
Date Data Arrived at EDR: 11/27/2013
Date Made Active in Reports: 12/06/2013
Number of Days to Update: 9

Source: Department of Environmental Quality
Telephone: 307-777-5447
Last EDR Contact: 11/27/2013
Next Scheduled EDR Contact: 03/10/2014
Data Release Frequency: Varies

INDIAN VCP R7: Voluntary Cleanup Priority Lisitng
A listing of voluntary cleanup priority sites located on Indian Land located in Region 7.

Date of Government Version: 03/20/2008
Date Data Arrived at EDR: 04/22/2008
Date Made Active in Reports: 05/19/2008
Number of Days to Update: 27

Source: EPA, Region 7
Telephone: 913-551-7365
Last EDR Contact: 04/20/2009
Next Scheduled EDR Contact: 07/20/2009
Data Release Frequency: Varies

INDIAN VCP R1: Voluntary Cleanup Priority Listing
A listing of voluntary cleanup priority sites located on Indian Land located in Region 1.

Date of Government Version: 09/17/2013
Date Data Arrived at EDR: 10/01/2013
Date Made Active in Reports: 12/06/2013
Number of Days to Update: 66

Source: EPA, Region 1
Telephone: 617-918-1102
Last EDR Contact: 01/03/2014
Next Scheduled EDR Contact: 04/14/2014
Data Release Frequency: Varies

State and tribal Brownfields sites

BROWNFIELDS: Brownfields Sites Listing
A listing of Brownfields sites locations. Brownfields are real property, the expansion, redevelopment, or reuse of which may be complicated by the presence or potential presence of a hazardous substance, pollutant, or contaminant. Cleaning up and reinvesting in these properties takes development pressures off of undeveloped, open land, and both improves and protects the environment.

Date of Government Version: 11/14/2013
Date Data Arrived at EDR: 11/27/2013
Date Made Active in Reports: 12/06/2013
Number of Days to Update: 9

Source: Department of Environmental Quality
Telephone: 307-777-7752
Last EDR Contact: 11/27/2013
Next Scheduled EDR Contact: 03/10/2014
Data Release Frequency: Varies

ADDITIONAL ENVIRONMENTAL RECORDS

Local Brownfield lists

US BROWNFIELDS: A Listing of Brownfields Sites
Brownfields are real property, the expansion, redevelopment, or reuse of which may be complicated by the presence or potential presence of a hazardous substance, pollutant, or contaminant. Cleaning up and reinvesting in these properties takes development pressures off of undeveloped, open land, and both improves and protects the environment. Assessment, Cleanup and Redevelopment Exchange System (ACRES) stores information reported by EPA Brownfields grant recipients on brownfields properties assessed or cleaned up with grant funding as well as information on Targeted Brownfields Assessments performed by EPA Regions. A listing of ACRES Brownfield sites is obtained from Cleanups in My Community. Cleanups in My Community provides information on Brownfields properties for which information is reported back to EPA, as well as areas served by Brownfields grant programs.

Date of Government Version: 09/24/2013
Date Data Arrived at EDR: 09/24/2013
Date Made Active in Reports: 12/06/2013
Number of Days to Update: 73

Source: Environmental Protection Agency
Telephone: 202-566-2777
Last EDR Contact: 12/24/2013
Next Scheduled EDR Contact: 04/07/2014
Data Release Frequency: Semi-Annually

Local Lists of Landfill / Solid Waste Disposal Sites

ODI: Open Dump Inventory
An open dump is defined as a disposal facility that does not comply with one or more of the Part 257 or Part 258 Subtitle D Criteria.

Date of Government Version: 06/30/1985
Date Data Arrived at EDR: 08/09/2004
Date Made Active in Reports: 09/17/2004
Number of Days to Update: 39

Source: Environmental Protection Agency
Telephone: 800-424-9346
Last EDR Contact: 06/09/2004
Next Scheduled EDR Contact: N/A
Data Release Frequency: No Update Planned

DEBRIS REGION 9: Torres Martinez Reservation Illegal Dump Site Locations
A listing of illegal dump sites location on the Torres Martinez Indian Reservation located in eastern Riverside County and northern Imperial County, California.

Date of Government Version: 01/12/2009
Date Data Arrived at EDR: 05/07/2009
Date Made Active in Reports: 09/21/2009
Number of Days to Update: 137

Source: EPA, Region 9
Telephone: 415-947-4219
Last EDR Contact: 10/28/2013
Next Scheduled EDR Contact: 02/11/2014
Data Release Frequency: No Update Planned

SWRCY: Recycling Facilities
A listing of recycling facility locations.

Date of Government Version: 09/30/2009
Date Data Arrived at EDR: 11/02/2009
Date Made Active in Reports: 11/25/2009
Number of Days to Update: 23

Source: Department of Environmental Quality
Telephone: 307-777-7752
Last EDR Contact: 09/06/2013
Next Scheduled EDR Contact: 12/16/2013
Data Release Frequency: Annually

INDIAN ODI: Report on the Status of Open Dumps on Indian Lands
Location of open dumps on Indian land.

Date of Government Version: 12/31/1998
Date Data Arrived at EDR: 12/03/2007
Date Made Active in Reports: 01/24/2008
Number of Days to Update: 52

Source: Environmental Protection Agency
Telephone: 703-308-8245
Last EDR Contact: 11/04/2013
Next Scheduled EDR Contact: 02/17/2014
Data Release Frequency: Varies

Local Lists of Hazardous waste / Contaminated Sites

US CDL: Clandestine Drug Labs
A listing of clandestine drug lab locations. The U.S. Department of Justice ("the Department") provides this web site as a public service. It contains addresses of some locations where law enforcement agencies reported they found chemicals or other items that indicated the presence of either clandestine drug laboratories or dumpsites. In most cases, the source of the entries is not the Department, and the Department has not verified the entry and does not guarantee its accuracy. Members of the public must verify the accuracy of all entries by, for example, contacting local law enforcement and local health departments.

Date of Government Version: 08/06/2013
Date Data Arrived at EDR: 09/11/2013
Date Made Active in Reports: 10/03/2013
Number of Days to Update: 22

Source: Drug Enforcement Administration
Telephone: 202-307-1000
Last EDR Contact: 12/05/2013
Next Scheduled EDR Contact: 03/17/2014
Data Release Frequency: Quarterly

CDL: Clandestine Drug Lab Site Locations
Information collected by the Wyoming Department of Health concerning Drug Lab Sites.

Date of Government Version: 12/10/2013
Date Data Arrived at EDR: 12/12/2013
Date Made Active in Reports: 12/18/2013
Number of Days to Update: 6

Source: Department of Health
Telephone: 307-777-8736
Last EDR Contact: 12/10/2013
Next Scheduled EDR Contact: 03/24/2014
Data Release Frequency: Varies

US HIST CDL: National Clandestine Laboratory Register
A listing of clandestine drug lab locations. The U.S. Department of Justice ("the Department") provides this web site as a public service. It contains addresses of some locations where law enforcement agencies reported they found chemicals or other items that indicated the presence of either clandestine drug laboratories or dumpsites. In most cases, the source of the entries is not the Department, and the Department has not verified the entry and does not guarantee its accuracy. Members of the public must verify the accuracy of all entries by, for example, contacting local law enforcement and local health departments.

Date of Government Version: 09/01/2007
Date Data Arrived at EDR: 11/19/2008
Date Made Active in Reports: 03/30/2009
Number of Days to Update: 131

Source: Drug Enforcement Administration
Telephone: 202-307-1000
Last EDR Contact: 03/23/2009
Next Scheduled EDR Contact: 06/22/2009
Data Release Frequency: No Update Planned

Local Land Records

LIENS 2: CERCLA Lien Information
A Federal CERCLA ('Superfund') lien can exist by operation of law at any site or property at which EPA has spent Superfund monies. These monies are spent to investigate and address releases and threatened releases of contamination. CERCLIS provides information as to the identity of these sites and properties.

Date of Government Version: 02/06/2013
Date Data Arrived at EDR: 04/25/2013
Date Made Active in Reports: 05/10/2013
Number of Days to Update: 15

Source: Environmental Protection Agency
Telephone: 202-564-6023
Last EDR Contact: 11/13/2013
Next Scheduled EDR Contact: 02/11/2014
Data Release Frequency: Varies

Records of Emergency Release Reports

HMIRS: Hazardous Materials Information Reporting System
Hazardous Materials Incident Report System. HMIRS contains hazardous material spill incidents reported to DOT.

Date of Government Version: 09/30/2013
Date Data Arrived at EDR: 10/01/2013
Date Made Active in Reports: 12/16/2013
Number of Days to Update: 76

Source: U.S. Department of Transportation
Telephone: 202-366-4555
Last EDR Contact: 01/03/2014
Next Scheduled EDR Contact: 01/13/2014
Data Release Frequency: Annually

SPILLS: SPILL Database
Spills reported to the Department of Environmental Quality

Date of Government Version: 11/20/2013
Date Data Arrived at EDR: 11/22/2013
Date Made Active in Reports: 12/06/2013
Number of Days to Update: 14

Source: Department of Environmental Quality
Telephone: 307-777-7783
Last EDR Contact: 11/18/2013
Next Scheduled EDR Contact: 03/03/2014
Data Release Frequency: Varies

Other Ascertainable Records

RCRA NonGen / NLR: RCRA - Non Generators
RCRAInfo is EPA's comprehensive information system, providing access to data supporting the Resource Conservation and Recovery Act (RCRA) of 1976 and the Hazardous and Solid Waste Amendments (HSWA) of 1984. The database includes selective information on sites which generate, transport, store, treat and/or dispose of hazardous waste as defined by the Resource Conservation and Recovery Act (RCRA). Non-Generators do not presently generate hazardous waste.

Date of Government Version: 09/10/2013
Date Data Arrived at EDR: 10/02/2013
Date Made Active in Reports: 12/16/2013
Number of Days to Update: 75

Source: Environmental Protection Agency
Telephone: 303-312-6149
Last EDR Contact: 01/02/2014
Next Scheduled EDR Contact: 04/14/2014
Data Release Frequency: Varies

DOT OPS: Incident and Accident Data

Department of Transporation, Office of Pipeline Safety Incident and Accident data.

Date of Government Version: 07/31/2012
Date Data Arrived at EDR: 08/07/2012
Date Made Active in Reports: 09/18/2012
Number of Days to Update: 42

Source: Department of Transporation, Office of Pipeline Safety
Telephone: 202-366-4595
Last EDR Contact: 11/06/2013
Next Scheduled EDR Contact: 02/17/2014
Data Release Frequency: Varies

DOD: Department of Defense Sites

This data set consists of federally owned or administered lands, administered by the Department of Defense, that have any area equal to or greater than 640 acres of the United States, Puerto Rico, and the U.S. Virgin Islands.

Date of Government Version: 12/31/2005
Date Data Arrived at EDR: 11/10/2006
Date Made Active in Reports: 01/11/2007
Number of Days to Update: 62

Source: USGS
Telephone: 888-275-8747
Last EDR Contact: 10/18/2013
Next Scheduled EDR Contact: 01/27/2014
Data Release Frequency: Semi-Annually

FUDS: Formerly Used Defense Sites

The listing includes locations of Formerly Used Defense Sites properties where the US Army Corps of Engineers is actively working or will take necessary cleanup actions.

Date of Government Version: 12/31/2011
Date Data Arrived at EDR: 02/26/2013
Date Made Active in Reports: 03/13/2013
Number of Days to Update: 15

Source: U.S. Army Corps of Engineers
Telephone: 202-528-4285
Last EDR Contact: 12/13/2013
Next Scheduled EDR Contact: 03/24/2014
Data Release Frequency: Varies

CONSENT: Superfund (CERCLA) Consent Decrees

Major legal settlements that establish responsibility and standards for cleanup at NPL (Superfund) sites. Released periodically by United States District Courts after settlement by parties to litigation matters.

Date of Government Version: 06/30/2013
Date Data Arrived at EDR: 08/07/2013
Date Made Active in Reports: 10/03/2013
Number of Days to Update: 57

Source: Department of Justice, Consent Decree Library
Telephone: Varies
Last EDR Contact: 12/26/2013
Next Scheduled EDR Contact: 04/14/2014
Data Release Frequency: Varies

ROD: Records Of Decision

Record of Decision. ROD documents mandate a permanent remedy at an NPL (Superfund) site containing technical and health information to aid in the cleanup.

Date of Government Version: 04/26/2013
Date Data Arrived at EDR: 06/11/2013
Date Made Active in Reports: 11/01/2013
Number of Days to Update: 143

Source: EPA
Telephone: 703-416-0223
Last EDR Contact: 12/12/2013
Next Scheduled EDR Contact: 03/24/2014
Data Release Frequency: Annually

UMTRA: Uranium Mill Tailings Sites

Uranium ore was mined by private companies for federal government use in national defense programs. When the mills shut down, large piles of the sand-like material (mill tailings) remain after uranium has been extracted from the ore. Levels of human exposure to radioactive materials from the piles are low; however, in some cases tailings were used as construction materials before the potential health hazards of the tailings were recognized.

Date of Government Version: 09/14/2010
Date Data Arrived at EDR: 10/07/2011
Date Made Active in Reports: 03/01/2012
Number of Days to Update: 146

Source: Department of Energy
Telephone: 505-845-0011
Last EDR Contact: 11/26/2013
Next Scheduled EDR Contact: 03/10/2014
Data Release Frequency: Varies

US MINES: Mines Master Index File

Contains all mine identification numbers issued for mines active or opened since 1971. The data also includes violation information.

Date of Government Version: 08/01/2013
Date Data Arrived at EDR: 09/05/2013
Date Made Active in Reports: 10/03/2013
Number of Days to Update: 28

Source: Department of Labor, Mine Safety and Health Administration
Telephone: 303-231-5959
Last EDR Contact: 12/06/2013
Next Scheduled EDR Contact: 03/17/2014
Data Release Frequency: Semi-Annually

TRIS: Toxic Chemical Release Inventory System

Toxic Release Inventory System. TRIS identifies facilities which release toxic chemicals to the air, water and land in reportable quantities under SARA Title III Section 313.

Date of Government Version: 12/31/2011
Date Data Arrived at EDR: 07/31/2013
Date Made Active in Reports: 09/13/2013
Number of Days to Update: 44

Source: EPA
Telephone: 202-566-0250
Last EDR Contact: 11/27/2013
Next Scheduled EDR Contact: 03/10/2014
Data Release Frequency: Annually

TSCA: Toxic Substances Control Act

Toxic Substances Control Act. TSCA identifies manufacturers and importers of chemical substances included on the TSCA Chemical Substance Inventory list. It includes data on the production volume of these substances by plant site.

Date of Government Version: 12/31/2006
Date Data Arrived at EDR: 09/29/2010
Date Made Active in Reports: 12/02/2010
Number of Days to Update: 64

Source: EPA
Telephone: 202-260-5521
Last EDR Contact: 12/26/2013
Next Scheduled EDR Contact: 04/07/2014
Data Release Frequency: Every 4 Years

FTTS: FIFRA/ TSCA Tracking System - FIFRA (Federal Insecticide, Fungicide, & Rodenticide Act)/TSCA (Toxic Substances Control Act)

FTTS tracks administrative cases and pesticide enforcement actions and compliance activities related to FIFRA, TSCA and EPCRA (Emergency Planning and Community Right-to-Know Act). To maintain currency, EDR contacts the Agency on a quarterly basis.

Date of Government Version: 04/09/2009
Date Data Arrived at EDR: 04/16/2009
Date Made Active in Reports: 05/11/2009
Number of Days to Update: 25

Source: EPA/Office of Prevention, Pesticides and Toxic Substances
Telephone: 202-566-1667
Last EDR Contact: 11/21/2013
Next Scheduled EDR Contact: 03/10/2014
Data Release Frequency: Quarterly

FTTS INSP: FIFRA/ TSCA Tracking System - FIFRA (Federal Insecticide, Fungicide, & Rodenticide Act)/TSCA (Toxic Substances Control Act)

A listing of FIFRA/TSCA Tracking System (FTTS) inspections and enforcements.

Date of Government Version: 04/09/2009
Date Data Arrived at EDR: 04/16/2009
Date Made Active in Reports: 05/11/2009
Number of Days to Update: 25

Source: EPA
Telephone: 202-566-1667
Last EDR Contact: 11/21/2014
Next Scheduled EDR Contact: 03/10/2014
Data Release Frequency: Quarterly

HIST FTTS: FIFRA/TSCA Tracking System Administrative Case Listing

A complete administrative case listing from the FIFRA/TSCA Tracking System (FTTS) for all ten EPA regions. The information was obtained from the National Compliance Database (NCDB). NCDB supports the implementation of FIFRA (Federal Insecticide, Fungicide, and Rodenticide Act) and TSCA (Toxic Substances Control Act). Some EPA regions are now closing out records. Because of that, and the fact that some EPA regions are not providing EPA Headquarters with updated records, it was decided to create a HIST FTTS database. It included records that may not be included in the newer FTTS database updates. This database is no longer updated.

Date of Government Version: 10/19/2006
Date Data Arrived at EDR: 03/01/2007
Date Made Active in Reports: 04/10/2007
Number of Days to Update: 40

Source: Environmental Protection Agency
Telephone: 202-564-2501
Last EDR Contact: 12/17/2007
Next Scheduled EDR Contact: 03/17/2008
Data Release Frequency: No Update Planned

HIST FTTS INSP: FIFRA/TSCA Tracking System Inspection & Enforcement Case Listing

A complete inspection and enforcement case listing from the FIFRA/TSCA Tracking System (FTTS) for all ten EPA regions. The information was obtained from the National Compliance Database (NCDB). NCDB supports the implementation of FIFRA (Federal Insecticide, Fungicide, and Rodenticide Act) and TSCA (Toxic Substances Control Act). Some EPA regions are now closing out records. Because of that, and the fact that some EPA regions are not providing EPA Headquarters with updated records, it was decided to create a HIST FTTS database. It included records that may not be included in the newer FTTS database updates. This database is no longer updated.

Date of Government Version: 10/19/2006
Date Data Arrived at EDR: 03/01/2007
Date Made Active in Reports: 04/10/2007
Number of Days to Update: 40

Source: Environmental Protection Agency
Telephone: 202-564-2501
Last EDR Contact: 12/17/2008
Next Scheduled EDR Contact: 03/17/2008
Data Release Frequency: No Update Planned

SSTS: Section 7 Tracking Systems

Section 7 of the Federal Insecticide, Fungicide and Rodenticide Act, as amended (92 Stat. 829) requires all registered pesticide-producing establishments to submit a report to the Environmental Protection Agency by March 1st each year. Each establishment must report the types and amounts of pesticides, active ingredients and devices being produced, and those having been produced and sold or distributed in the past year.

Date of Government Version: 12/31/2009
Date Data Arrived at EDR: 12/10/2010
Date Made Active in Reports: 02/25/2011
Number of Days to Update: 77

Source: EPA
Telephone: 202-564-4203
Last EDR Contact: 10/28/2013
Next Scheduled EDR Contact: 02/11/2014
Data Release Frequency: Annually

ICIS: Integrated Compliance Information System

The Integrated Compliance Information System (ICIS) supports the information needs of the national enforcement and compliance program as well as the unique needs of the National Pollutant Discharge Elimination System (NPDES) program.

Date of Government Version: 07/20/2011
Date Data Arrived at EDR: 11/10/2011
Date Made Active in Reports: 01/10/2012
Number of Days to Update: 61

Source: Environmental Protection Agency
Telephone: 202-564-5088
Last EDR Contact: 10/09/2014
Next Scheduled EDR Contact: 01/27/2014
Data Release Frequency: Quarterly

PADS: PCB Activity Database System

PCB Activity Database. PADS Identifies generators, transporters, commercial storers and/or brokers and disposers of PCB's who are required to notify the EPA of such activities.

Date of Government Version: 06/01/2013
Date Data Arrived at EDR: 07/17/2013
Date Made Active in Reports: 11/01/2013
Number of Days to Update: 107

Source: EPA
Telephone: 202-566-0500
Last EDR Contact: 10/18/2013
Next Scheduled EDR Contact: 01/27/2014
Data Release Frequency: Annually

MLTS: Material Licensing Tracking System

MLTS is maintained by the Nuclear Regulatory Commission and contains a list of approximately 8,100 sites which possess or use radioactive materials and which are subject to NRC licensing requirements. To maintain currency, EDR contacts the Agency on a quarterly basis.

Date of Government Version: 07/22/2013
Date Data Arrived at EDR: 08/02/2013
Date Made Active in Reports: 11/01/2013
Number of Days to Update: 91

Source: Nuclear Regulatory Commission
Telephone: 301-415-7169
Last EDR Contact: 12/09/2013
Next Scheduled EDR Contact: 03/24/2014
Data Release Frequency: Quarterly

RADINFO: Radiation Information Database

The Radiation Information Database (RADINFO) contains information about facilities that are regulated by U.S. Environmental Protection Agency (EPA) regulations for radiation and radioactivity.

Date of Government Version: 09/30/2013
Date Data Arrived at EDR: 10/09/2013
Date Made Active in Reports: 11/01/2013
Number of Days to Update: 23

Source: Environmental Protection Agency
Telephone: 202-343-9775
Last EDR Contact: 10/09/2013
Next Scheduled EDR Contact: 01/20/2014
Data Release Frequency: Quarterly

FINDS: Facility Index System/Facility Registry System

Facility Index System. FINDS contains both facility information and 'pointers' to other sources that contain more detail. EDR includes the following FINDS databases in this report: PCS (Permit Compliance System), AIRS (Aerometric Information Retrieval System), DOCKET (Enforcement Docket used to manage and track information on civil judicial enforcement cases for all environmental statutes), FURS (Federal Underground Injection Control), C-DOCKET (Criminal Docket System used to track criminal enforcement actions for all environmental statutes), FFIS (Federal Facilities Information System), STATE (State Environmental Laws and Statutes), and PADS (PCB Activity Data System).

Date of Government Version: 03/08/2013
Date Data Arrived at EDR: 03/21/2013
Date Made Active in Reports: 07/10/2013
Number of Days to Update: 111

Source: EPA
Telephone: (303) 312-6312
Last EDR Contact: 12/10/2013
Next Scheduled EDR Contact: 03/24/2014
Data Release Frequency: Quarterly

RAATS: RCRA Administrative Action Tracking System

RCRA Administration Action Tracking System. RAATS contains records based on enforcement actions issued under RCRA pertaining to major violators and includes administrative and civil actions brought by the EPA. For administration actions after September 30, 1995, data entry in the RAATS database was discontinued. EPA will retain a copy of the database for historical records. It was necessary to terminate RAATS because a decrease in agency resources made it impossible to continue to update the information contained in the database.

Date of Government Version: 04/17/1995
Date Data Arrived at EDR: 07/03/1995
Date Made Active in Reports: 08/07/1995
Number of Days to Update: 35

Source: EPA
Telephone: 202-564-4104
Last EDR Contact: 06/02/2008
Next Scheduled EDR Contact: 09/01/2008
Data Release Frequency: No Update Planned

RMP: Risk Management Plans

When Congress passed the Clean Air Act Amendments of 1990, it required EPA to publish regulations and guidance for chemical accident prevention at facilities using extremely hazardous substances. The Risk Management Program Rule (RMP Rule) was written to implement Section 112(r) of these amendments. The rule, which built upon existing industry codes and standards, requires companies of all sizes that use certain flammable and toxic substances to develop a Risk Management Program, which includes a(n): Hazard assessment that details the potential effects of an accidental release, an accident history of the last five years, and an evaluation of worst-case and alternative accidental releases; Prevention program that includes safety precautions and maintenance, monitoring, and employee training measures; and Emergency response program that spells out emergency health care, employee training measures and procedures for informing the public and response agencies (e.g the fire department) should an accident occur.

Date of Government Version: 05/08/2012
Date Data Arrived at EDR: 05/25/2012
Date Made Active in Reports: 07/10/2012
Number of Days to Update: 46

Source: Environmental Protection Agency
Telephone: 202-564-8600
Last EDR Contact: 10/28/2013
Next Scheduled EDR Contact: 02/11/2014
Data Release Frequency: Varies

BRS: Biennial Reporting System

The Biennial Reporting System is a national system administered by the EPA that collects data on the generation and management of hazardous waste. BRS captures detailed data from two groups: Large Quantity Generators (LQG) and Treatment, Storage, and Disposal Facilities.

Date of Government Version: 12/31/2011
Date Data Arrived at EDR: 02/26/2013
Date Made Active in Reports: 04/19/2013
Number of Days to Update: 52

Source: EPA/NTIS
Telephone: 800-424-9346
Last EDR Contact: 11/25/2013
Next Scheduled EDR Contact: 03/10/2014
Data Release Frequency: Biennially

UIC: UIC Well Locations List
A listing of Class I and Class V UIC wells.

Date of Government Version: 12/03/2013
Date Data Arrived at EDR: 12/06/2013
Date Made Active in Reports: 12/13/2013
Number of Days to Update: 7

Source: Department of Environmental Quality
Telephone: 307-777-5623
Last EDR Contact: 12/06/2013
Next Scheduled EDR Contact: 03/17/2014
Data Release Frequency: Varies

INDIAN RESERV: Indian Reservations
This map layer portrays Indian administered lands of the United States that have any area equal to or greater than 640 acres.

Date of Government Version: 12/31/2005
Date Data Arrived at EDR: 12/08/2006
Date Made Active in Reports: 01/11/2007
Number of Days to Update: 34

Source: USGS
Telephone: 202-208-3710
Last EDR Contact: 10/18/2013
Next Scheduled EDR Contact: 01/27/2014
Data Release Frequency: Semi-Annually

SCRD DRYCLEANERS: State Coalition for Remediation of Drycleaners Listing
The State Coalition for Remediation of Drycleaners was established in 1998, with support from the U.S. EPA Office of Superfund Remediation and Technology Innovation. It is comprised of representatives of states with established drycleaner remediation programs. Currently the member states are Alabama, Connecticut, Florida, Illinois, Kansas, Minnesota, Missouri, North Carolina, Oregon, South Carolina, Tennessee, Texas, and Wisconsin.

Date of Government Version: 03/07/2011
Date Data Arrived at EDR: 03/09/2011
Date Made Active in Reports: 05/02/2011
Number of Days to Update: 54

Source: Environmental Protection Agency
Telephone: 615-532-8599
Last EDR Contact: 11/18/2013
Next Scheduled EDR Contact: 02/03/2014
Data Release Frequency: Varies

PCB TRANSFORMER: PCB Transformer Registration Database
The database of PCB transformer registrations that includes all PCB registration submittals.

Date of Government Version: 02/01/2011
Date Data Arrived at EDR: 10/19/2011
Date Made Active in Reports: 01/10/2012
Number of Days to Update: 83

Source: Environmental Protection Agency
Telephone: 202-566-0517
Last EDR Contact: 11/01/2013
Next Scheduled EDR Contact: 02/11/2014
Data Release Frequency: Varies

PRP: Potentially Responsible Parties
A listing of verified Potentially Responsible Parties

Date of Government Version: 04/15/2013
Date Data Arrived at EDR: 07/03/2013
Date Made Active in Reports: 09/13/2013
Number of Days to Update: 72

Source: EPA
Telephone: 202-564-6023
Last EDR Contact: 01/02/2014
Next Scheduled EDR Contact: 04/14/2014
Data Release Frequency: Quarterly

FEDLAND: Federal and Indian Lands
Federally and Indian administrated lands of the United States. Lands included are administrated by: Army Corps of Engineers, Bureau of Reclamation, National Wild and Scenic River, National Wildlife Refuge, Public Domain Land, Wilderness, Wilderness Study Area, Wildlife Management Area, Bureau of Indian Affairs, Bureau of Land Management, Department of Justice, Forest Service, Fish and Wildlife Service, National Park Service.

Date of Government Version: 12/31/2005
Date Data Arrived at EDR: 02/06/2006
Date Made Active in Reports: 01/11/2007
Number of Days to Update: 339

Source: U.S. Geological Survey
Telephone: 888-275-8747
Last EDR Contact: 10/18/2013
Next Scheduled EDR Contact: 01/27/2014
Data Release Frequency: N/A

Financial Assurance: Financial Assurance Information listing

Information for underground storage tanks. Financial assurance is intended to ensure that resources are available to pay for the cost of closure, post-closure care, and corrective measures if the owner or operator of a regulated facility is unable or unwilling to pay.

Date of Government Version: 05/23/2008
Date Data Arrived at EDR: 06/17/2008
Date Made Active in Reports: 07/24/2008
Number of Days to Update: 37

Source: Department of Environmental Quality
Telephone: 307-777-7095
Last EDR Contact: 10/28/2013
Next Scheduled EDR Contact: 02/11/2014
Data Release Frequency: Annually

US AIRS MINOR: Air Facility System Data

A listing of minor source facilities.

Date of Government Version: 10/23/2013
Date Data Arrived at EDR: 11/06/2013
Date Made Active in Reports: 12/06/2013
Number of Days to Update: 30

Source: EPA
Telephone: 202-564-5962
Last EDR Contact: 12/26/2013
Next Scheduled EDR Contact: 04/14/2014
Data Release Frequency: Annually

US AIRS (AFS): Aerometric Information Retrieval System Facility Subsystem (AFS)

The database is a sub-system of Aerometric Information Retrieval System (AIRS). AFS contains compliance data on air pollution point sources regulated by the U.S. EPA and/or state and local air regulatory agencies. This information comes from source reports by various stationary sources of air pollution, such as electric power plants, steel mills, factories, and universities, and provides information about the air pollutants they produce. Action, air program, air program pollutant, and general level plant data. It is used to track emissions and compliance data from industrial plants.

Date of Government Version: 10/23/2013
Date Data Arrived at EDR: 11/06/2013
Date Made Active in Reports: 12/06/2013
Number of Days to Update: 30

Source: EPA
Telephone: 202-564-5962
Last EDR Contact: 12/26/2013
Next Scheduled EDR Contact: 04/14/2014
Data Release Frequency: Annually

COAL ASH EPA: Coal Combustion Residues Surface Impoundments List

A listing of coal combustion residues surface impoundments with high hazard potential ratings.

Date of Government Version: 08/17/2010
Date Data Arrived at EDR: 01/03/2011
Date Made Active in Reports: 03/21/2011
Number of Days to Update: 77

Source: Environmental Protection Agency
Telephone: N/A
Last EDR Contact: 12/13/2013
Next Scheduled EDR Contact: 03/24/2014
Data Release Frequency: Varies

COAL ASH DOE: Sleam-Electric Plan Operation Data

A listing of power plants that store ash in surface ponds.

Date of Government Version: 12/31/2005
Date Data Arrived at EDR: 08/07/2009
Date Made Active in Reports: 10/22/2009
Number of Days to Update: 76

Source: Department of Energy
Telephone: 202-586-8719
Last EDR Contact: 12/10/2013
Next Scheduled EDR Contact: 03/24/2014
Data Release Frequency: Varies

MINES: Mine Locations Listing

Coal mine locations and production; commodity mine locations; mining lease boundaries for the Powder River Basin; Mine permit boundaries for the BLM Rawlins Field Office.

Date of Government Version: 04/18/2013
Date Data Arrived at EDR: 10/02/2013
Date Made Active in Reports: 10/21/2013
Number of Days to Update: 19

Source: Wyoming Geographic Information Science Center
Telephone: 307-766-2532
Last EDR Contact: 01/03/2014
Next Scheduled EDR Contact: 04/14/2014
Data Release Frequency: Varies

2020 COR ACTION: 2020 Corrective Action Program List

The EPA has set ambitious goals for the RCRA Corrective Action program by creating the 2020 Corrective Action Universe. This RCRA cleanup baseline includes facilities expected to need corrective action. The 2020 universe contains a wide variety of sites. Some properties are heavily contaminated while others were contaminated but have since been cleaned up. Still others have not been fully investigated yet, and may require little or no remediation. Inclusion in the 2020 Universe does not necessarily imply failure on the part of a facility to meet its RCRA obligations.

Date of Government Version: 11/11/2011
Date Data Arrived at EDR: 05/18/2012
Date Made Active in Reports: 05/25/2012
Number of Days to Update: 7

Source: Environmental Protection Agency
Telephone: 703-308-4044
Last EDR Contact: 11/15/2013
Next Scheduled EDR Contact: 02/24/2014
Data Release Frequency: Varies

LEAD SMELTER 2: Lead Smelter Sites

A list of several hundred sites in the U.S. where secondary lead smelting was done from 1931and 1964. These sites may pose a threat to public health through ingestion or inhalation of contaminated soil or dust

Date of Government Version: 04/05/2001
Date Data Arrived at EDR: 10/27/2010
Date Made Active in Reports: 12/02/2010
Number of Days to Update: 36

Source: American Journal of Public Health
Telephone: 703-305-6451
Last EDR Contact: 12/02/2009
Next Scheduled EDR Contact: N/A
Data Release Frequency: No Update Planned

EPA WATCH LIST: EPA WATCH LIST

EPA maintains a "Watch List" to facilitate dialogue between EPA, state and local environmental agencies on enforcement matters relating to facilities with alleged violations identified as either significant or high priority. Being on the Watch List does not mean that the facility has actually violated the law only that an investigation by EPA or a state or local environmental agency has led those organizations to allege that an unproven violation has in fact occurred. Being on the Watch List does not represent a higher level of concern regarding the alleged violations that were detected, but instead indicates cases requiring additional dialogue between EPA, state and local agencies - primarily because of the length of time the alleged violation has gone unaddressed or unresolved.

Date of Government Version: 06/30/2013
Date Data Arrived at EDR: 08/13/2013
Date Made Active in Reports: 09/13/2013
Number of Days to Update: 31

Source: Environmental Protection Agency
Telephone: 617-520-3000
Last EDR Contact: 11/15/2013
Next Scheduled EDR Contact: 02/24/2014
Data Release Frequency: Quarterly

LEAD SMELTER 1: Lead Smelter Sites

A listing of former lead smelter site locations.

Date of Government Version: 01/29/2013
Date Data Arrived at EDR: 02/14/2013
Date Made Active in Reports: 02/27/2013
Number of Days to Update: 13

Source: Environmental Protection Agency
Telephone: 703-603-8787
Last EDR Contact: 01/03/2014
Next Scheduled EDR Contact: 04/21/2014
Data Release Frequency: Varies

US FIN ASSUR: Financial Assurance Information

All owners and operators of facilities that treat, store, or dispose of hazardous waste are required to provide proof that they will have sufficient funds to pay for the clean up, closure, and post-closure care of their facilities.

Date of Government Version: 10/28/2013
Date Data Arrived at EDR: 10/29/2013
Date Made Active in Reports: 12/06/2013
Number of Days to Update: 38

Source: Environmental Protection Agency
Telephone: 202-566-1917
Last EDR Contact: 11/18/2013
Next Scheduled EDR Contact: 03/03/2014
Data Release Frequency: Quarterly

EDR HIGH RISK HISTORICAL RECORDS

EDR Exclusive Records

EDR MGP: EDR Proprietary Manufactured Gas Plants

The EDR Proprietary Manufactured Gas Plant Database includes records of coal gas plants (manufactured gas plants) compiled by EDR's researchers. Manufactured gas sites were used in the United States from the 1800's to 1950's to produce a gas that could be distributed and used as fuel. These plants used whale oil, rosin, coal, or a mixture of coal, oil, and water that also produced a significant amount of waste. Many of the byproducts of the gas production, such as coal tar (oily waste containing volatile and non-volatile chemicals), sludges, oils and other compounds are potentially hazardous to human health and the environment. The byproduct from this process was frequently disposed of directly at the plant site and can remain or spread slowly, serving as a continuous source of soil and groundwater contamination.

Date of Government Version: N/A
Date Data Arrived at EDR: N/A
Date Made Active in Reports: N/A
Number of Days to Update: N/A

Source: EDR, Inc.
Telephone: N/A
Last EDR Contact: N/A
Next Scheduled EDR Contact: N/A
Data Release Frequency: No Update Planned

EDR US Hist Auto Stat: EDR Exclusive Historic Gas Stations

EDR has searched selected national collections of business directories and has collected listings of potential gas station/filling station/service station sites that were available to EDR researchers. EDR's review was limited to those categories of sources that might, in EDR's opinion, include gas station/filling station/service station establishments. The categories reviewed included, but were not limited to gas, gas station, gasoline station, filling station, auto, automobile repair, auto service station, service station, etc. This database falls within a category of information EDR classifies as "High Risk Historical Records", or HRHR. EDR's HRHR effort presents unique and sometimes proprietary data about past sites and operations that typically create environmental concerns, but may not show up in current government records searches.

Date of Government Version: N/A
Date Data Arrived at EDR: N/A
Date Made Active in Reports: N/A
Number of Days to Update: N/A

Source: EDR, Inc.
Telephone: N/A
Last EDR Contact: N/A
Next Scheduled EDR Contact: N/A
Data Release Frequency: Varies

EDR US Hist Cleaners: EDR Exclusive Historic Dry Cleaners

EDR has searched selected national collections of business directories and has collected listings of potential dry cleaner sites that were available to EDR researchers. EDR's review was limited to those categories of sources that might, in EDR's opinion, include dry cleaning establishments. The categories reviewed included, but were not limited to dry cleaners, cleaners, laundry, laundromat, cleaning/laundry, wash & dry etc. This database falls within a category of information EDR classifies as "High Risk Historical Records", or HRHR. EDR's HRHR effort presents unique and sometimes proprietary data about past sites and operations that typically create environmental concerns, but may not show up in current government records searches.

Date of Government Version: N/A
Date Data Arrived at EDR: N/A
Date Made Active in Reports: N/A
Number of Days to Update: N/A

Source: EDR, Inc.
Telephone: N/A
Last EDR Contact: N/A
Next Scheduled EDR Contact: N/A
Data Release Frequency: Varies

EDR US Hist Auto Stat: EDR Proprietary Historic Gas Stations - Cole

Date of Government Version: N/A
Date Data Arrived at EDR: N/A
Date Made Active in Reports: N/A
Number of Days to Update: N/A

Source: N/A
Telephone: N/A
Last EDR Contact: N/A
Next Scheduled EDR Contact: N/A
Data Release Frequency: Varies

EDR US Hist Cleaners: EDR Proprietary Historic Dry Cleaners - Cole

Date of Government Version: N/A
Date Data Arrived at EDR: N/A
Date Made Active in Reports: N/A
Number of Days to Update: N/A

Source: N/A
Telephone: N/A
Last EDR Contact: N/A
Next Scheduled EDR Contact: N/A
Data Release Frequency: Varies

EDR RECOVERED GOVERNMENT ARCHIVES

Exclusive Recovered Govt. Archives

RGA LUST: Recovered Government Archive Leaking Underground Storage Tank
Recovered Government Archive Leaking Underground Storage Tank

Date of Government Version: N/A
Date Data Arrived at EDR: 07/01/2013
Date Made Active in Reports: 01/04/2014
Number of Days to Update: 187

Source: EDR
Telephone: N/A
Last EDR Contact: 06/01/2012
Next Scheduled EDR Contact: N/A
Data Release Frequency: Varies

OTHER DATABASE(S)

Depending on the geographic area covered by this report, the data provided in these specialty databases may or may not be complete. For example, the existence of wetlands information data in a specific report does not mean that all wetlands in the area covered by the report are included. Moreover, the absence of any reported wetlands information does not necessarily mean that wetlands do not exist in the area covered by the report.

NY MANIFEST: Facility and Manifest Data
Manifest is a document that lists and tracks hazardous waste from the generator through transporters to a TSD facility.

Date of Government Version: 11/01/2013
Date Data Arrived at EDR: 11/07/2013
Date Made Active in Reports: 11/18/2013
Number of Days to Update: 11

Source: Department of Environmental Conservation
Telephone: 518-402-8651
Last EDR Contact: 11/07/2013
Next Scheduled EDR Contact: 02/17/2014
Data Release Frequency: Annually

Oil/Gas Pipelines: This data was obtained by EDR from the USGS in 1994. It is referred to by USGS as GeoData Digital Line Graphs from 1:100,000-Scale Maps. It was extracted from the transportation category including some oil, but primarily gas pipelines.

Electric Power Transmission Line Data
Source: Rextag Strategies Corp.
Telephone: (281) 769-2247
U.S. Electric Transmission and Power Plants Systems Digital GIS Data

Sensitive Receptors: There are individuals deemed sensitive receptors due to their fragile immune systems and special sensitivity to environmental discharges. These sensitive receptors typically include the elderly, the sick, and children. While the location of all sensitive receptors cannot be determined, EDR indicates those buildings and facilities - schools, daycares, hospitals, medical centers, and nursing homes - where individuals who are sensitive receptors are likely to be located.

AHA Hospitals:
Source: American Hospital Association, Inc.
Telephone: 312-280-5991
The database includes a listing of hospitals based on the American Hospital Association's annual survey of hospitals.

Medical Centers: Provider of Services Listing
Source: Centers for Medicare & Medicaid Services
Telephone: 410-786-3000
A listing of hospitals with Medicare provider number, produced by Centers of Medicare & Medicaid Services, a federal agency within the U.S. Department of Health and Human Services.

Nursing Homes
Source: National Institutes of Health
Telephone: 301-594-6248
Information on Medicare and Medicaid certified nursing homes in the United States.
Public Schools
Source: National Center for Education Statistics
Telephone: 202-502-7300
The National Center for Education Statistics' primary database on elementary and secondary public education in the United States. It is a comprehensive, annual, national statistical database of all public elementary and secondary schools and school districts, which contains data that are comparable across all states.
Private Schools
Source: National Center for Education Statistics
Telephone: 202-502-7300
The National Center for Education Statistics' primary database on private school locations in the United States.
Daycare Centers: Day Care Provider List
Source: Department of Family Services
Telephone: 307-777-6595

Flood Zone Data: This data, available in select counties across the country, was obtained by EDR in 2003 & 2011 from the Federal Emergency Management Agency (FEMA). Data depicts 100-year and 500-year flood zones as defined by FEMA.

NWI: National Wetlands Inventory. This data, available in select counties across the country, was obtained by EDR in 2002 and 2005 from the U.S. Fish and Wildlife Service.

Scanned Digital USGS 7.5' Topographic Map (DRG)
Source: United States Geologic Survey
A digital raster graphic (DRG) is a scanned image of a U.S. Geological Survey topographic map. The map images are made by scanning published paper maps on high-resolution scanners. The raster image is georeferenced and fit to the Universal Transverse Mercator (UTM) projection.

STREET AND ADDRESS INFORMATION

© 2010 Tele Atlas North America, Inc. All rights reserved. This material is proprietary and the subject of copyright protection and other intellectual property rights owned by or licensed to Tele Atlas North America, Inc. The use of this material is subject to the terms of a license agreement. You will be held liable for any unauthorized copying or disclosure of this material.

GEOCHECK ®- PHYSICAL SETTING SOURCE ADDENDUM

TARGET PROPERTY ADDRESS

LARAMIE 3RD STREET PCE PROJECT
LARAMIE 3RD STREET PCE PROJECT
LARAMIE, WY 82072

TARGET PROPERTY COORDINATES

Latitude (North):	41.3142 - 41˚ 18' 51.12''
Longitude (West):	105.5922 - 105˚ 35' 31.92''
Universal Tranverse Mercator:	Zone 13
UTM X (Meters):	450430.9
UTM Y (Meters):	4573594.0
Elevation:	7163 ft. above sea level

USGS TOPOGRAPHIC MAP

Target Property Map:	41105-C5 LARAMIE, WY
Most Recent Revision:	1978

EDR's GeoCheck Physical Setting Source Addendum is provided to assist the environmental professional in forming an opinion about the impact of potential contaminant migration.

Assessment of the impact of contaminant migration generally has two principal investigative components:

1. Groundwater flow direction, and
2. Groundwater flow velocity.

Groundwater flow direction may be impacted by surface topography, hydrology, hydrogeology, characteristics of the soil, and nearby wells. Groundwater flow velocity is generally impacted by the nature of the geologic strata.

GEOCHECK® - PHYSICAL SETTING SOURCE SUMMARY

GROUNDWATER FLOW DIRECTION INFORMATION

Groundwater flow direction for a particular site is best determined by a qualified environmental professional using site-specific well data. If such data is not reasonably ascertainable, it may be necessary to rely on other sources of information, such as surface topographic information, hydrologic information, hydrogeologic data collected on nearby properties, and regional groundwater flow information (from deep aquifers).

TOPOGRAPHIC INFORMATION

Surface topography may be indicative of the direction of surficial groundwater flow. This information can be used to assist the environmental professional in forming an opinion about the impact of nearby contaminated properties or, should contamination exist on the target property, what downgradient sites might be impacted.

TARGET PROPERTY TOPOGRAPHY

General Topographic Gradient: General NW

SURROUNDING TOPOGRAPHY: ELEVATION PROFILES

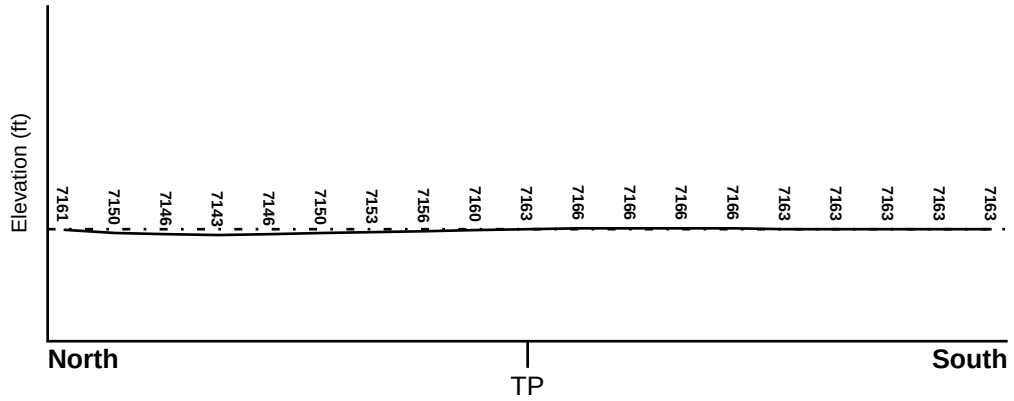

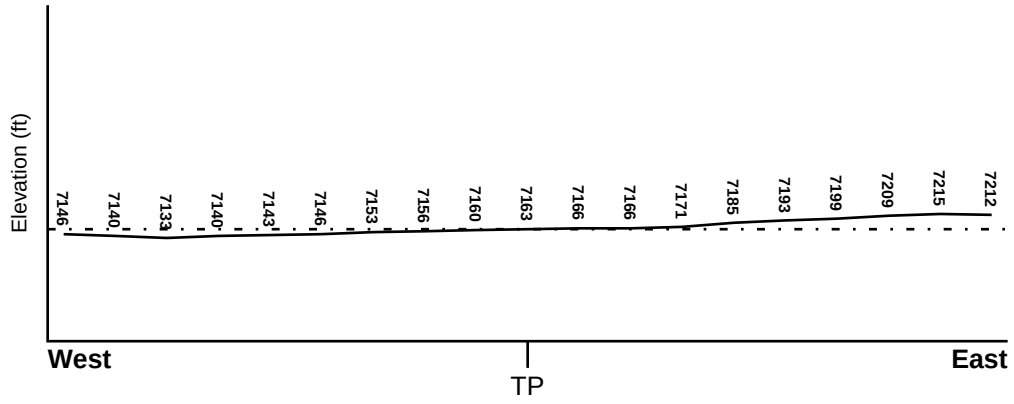

Target Property Elevation: 7163 ft.

0 1/2 1 Miles

Source: Topography has been determined from the USGS 7.5' Digital Elevation Model and should be evaluated on a relative (not an absolute) basis. Relative elevation information between sites of close proximity should be field verified.

GEOCHECK® - PHYSICAL SETTING SOURCE SUMMARY

HYDROLOGIC INFORMATION

Surface water can act as a hydrologic barrier to groundwater flow. Such hydrologic information can be used to assist the environmental professional in forming an opinion about the impact of nearby contaminated properties or, should contamination exist on the target property, what downgradient sites might be impacted.

Refer to the Physical Setting Source Map following this summary for hydrologic information (major waterways and bodies of water).

FEMA FLOOD ZONE

Target Property County	FEMA Flood Electronic Data
ALBANY, WY	YES - refer to the Overview Map and Detail Map

Flood Plain Panel at Target Property:	5600020005C - FEMA Q3 Flood data
Additional Panels in search area:	5600010036B - FEMA Q3 Flood data

NATIONAL WETLAND INVENTORY

NWI Quad at Target Property	NWI Electronic Data Coverage
LARAMIE	YES - refer to the Overview Map and Detail Map

HYDROGEOLOGIC INFORMATION

Hydrogeologic information obtained by installation of wells on a specific site can often be an indicator of groundwater flow direction in the immediate area. Such hydrogeologic information can be used to assist the environmental professional in forming an opinion about the impact of nearby contaminated properties or, should contamination exist on the target property, what downgradient sites might be impacted.

AQUIFLOW®

Search Radius: 1.000 Mile.

EDR has developed the AQUIFLOW Information System to provide data on the general direction of groundwater flow at specific points. EDR has reviewed reports submitted by environmental professionals to regulatory authorities at select sites and has extracted the date of the report, groundwater flow direction as determined hydrogeologically, and the depth to water table.

MAP ID	LOCATION FROM TP	GENERAL DIRECTION GROUNDWATER FLOW
Not Reported		

GEOCHECK® - PHYSICAL SETTING SOURCE SUMMARY

GROUNDWATER FLOW VELOCITY INFORMATION

Groundwater flow velocity information for a particular site is best determined by a qualified environmental professional using site specific geologic and soil strata data. If such data are not reasonably ascertainable, it may be necessary to rely on other sources of information, including geologic age identification, rock stratigraphic unit and soil characteristics data collected on nearby properties and regional soil information. In general, contaminant plumes move more quickly through sandy-gravelly types of soils than silty-clayey types of soils.

GEOLOGIC INFORMATION IN GENERAL AREA OF TARGET PROPERTY

Geologic information can be used by the environmental professional in forming an opinion about the relative speed at which contaminant migration may be occurring.

ROCK STRATIGRAPHIC UNIT

Era:	Mesozoic
System:	Lower Jurassic and Upper Triassic
Series:	Lower Mesozoic
Code:	lMz *(decoded above as Era, System & Series)*

GEOLOGIC AGE IDENTIFICATION

Category: Stratified Sequence

Geologic Age and Rock Stratigraphic Unit Source: P.G. Schruben, R.E. Arndt and W.J. Bawiec, Geology of the Conterminous U.S. at 1:2,500,000 Scale - a digital representation of the 1974 P.B. King and H.M. Beikman Map, USGS Digital Data Series DDS - 11 (1994).

SSURGO SOIL MAP - 3826819.2s

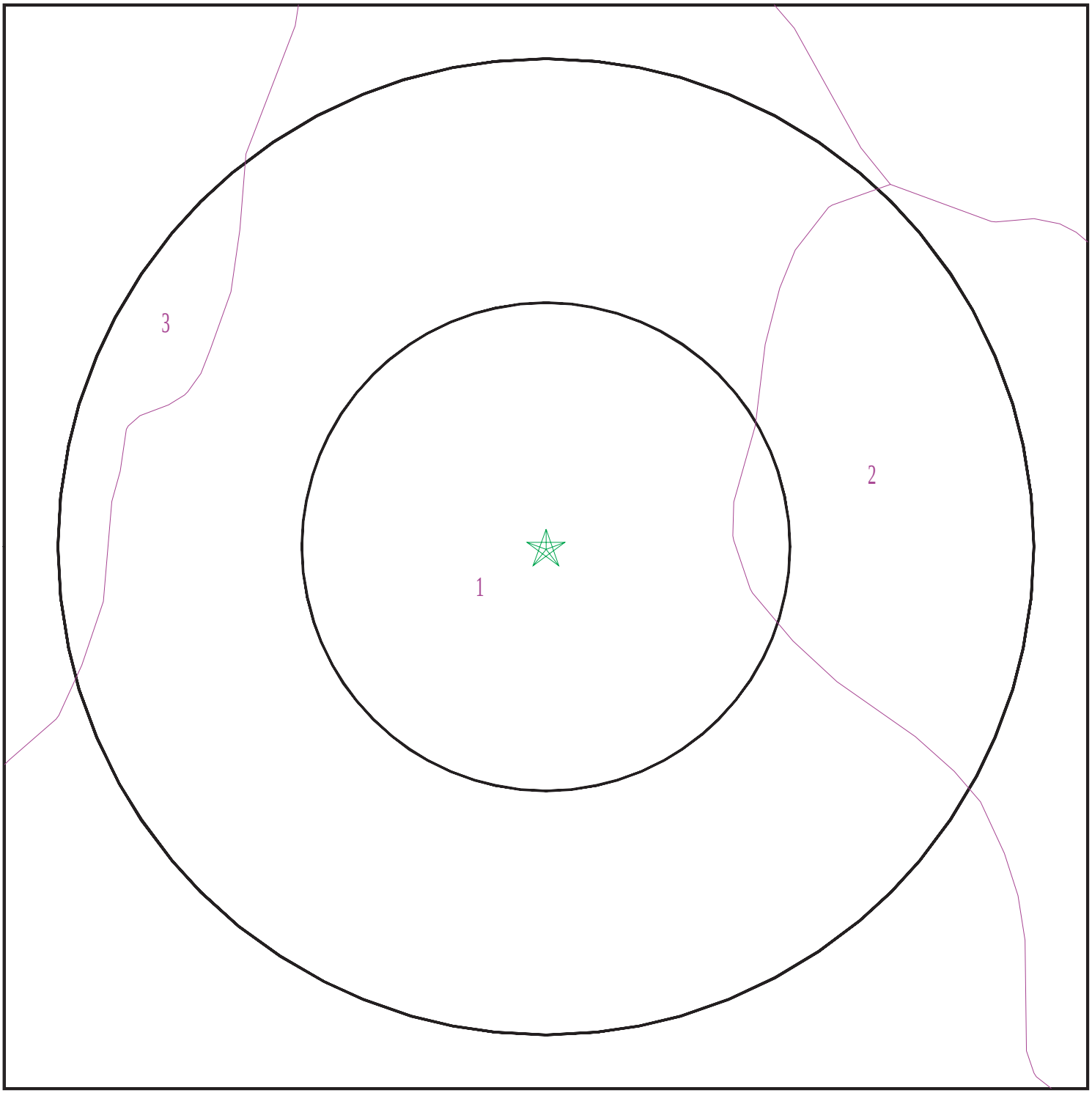

Target Property
SSURGO Soil
Water

0 1/16 1/8 1/4 Miles

N

SITE NAME: Laramie 3rd Street PCE Project ADDRESS: Laramie 3rd Street PCE Project Laramie WY 82072 LAT/LONG: 41.3142 / 105.5922	CLIENT: TriHydro Corp CONTACT: Christina Hiegel INQUIRY #: 3826819.2s DATE: January 09, 2014 1:35 pm

Copyright © 2014 EDR, Inc. © 2010 Tele Atlas Rel. 07/2009.

GEOCHECK® - PHYSICAL SETTING SOURCE SUMMARY

DOMINANT SOIL COMPOSITION IN GENERAL AREA OF TARGET PROPERTY

The U.S. Department of Agriculture's (USDA) Soil Conservation Service (SCS) leads the National Cooperative Soil Survey (NCSS) and is responsible for collecting, storing, maintaining and distributing soil survey information for privately owned lands in the United States. A soil map in a soil survey is a representation of soil patterns in a landscape. The following information is based on Soil Conservation Service SSURGO data.

Soil Map ID: 1

Soil Component Name: Fiveoh

Soil Surface Texture: fine sandy loam

Hydrologic Group: Class B - Moderate infiltration rates. Deep and moderately deep, moderately well and well drained soils with moderately coarse textures.

Soil Drainage Class: Well drained

Hydric Status: Unknown

Corrosion Potential - Uncoated Steel: High

Depth to Bedrock Min: > 0 inches

Depth to Watertable Min: > 0 inches

Soil Layer Information							
	Boundary			Classification		Saturated hydraulic conductivity micro m/sec	Soil Reaction (pH)
Layer	Upper	Lower	Soil Texture Class	AASHTO Group	Unified Soil		
1	0 inches	3 inches	fine sandy loam	Silt-Clay Materials (more than 35 pct. passing No. 200), Silty Soils.	COARSE-GRAINED SOILS, Sands, Sands with fines, Silty Sand.	Max: 42.34 Min: 14.11	Max: 8.4 Min: 7.4
2	3 inches	18 inches	fine sandy loam	Silt-Clay Materials (more than 35 pct. passing No. 200), Silty Soils.	COARSE-GRAINED SOILS, Sands, Sands with fines, Clayey sand. COARSE-GRAINED SOILS, Sands, Sands with fines, Silty Sand.	Max: 42.34 Min: 14.11	Max: 8.4 Min: 7.9
3	18 inches	40 inches	fine sandy loam	Silt-Clay Materials (more than 35 pct. passing No. 200), Silty Soils.	COARSE-GRAINED SOILS, Sands, Sands with fines, Clayey sand. COARSE-GRAINED SOILS, Sands, Sands with fines, Silty Sand.	Max: 42.34 Min: 14.11	Max: 9 Min: 7.9

Soil Layer Information							
	Boundary			Classification		Saturated hydraulic conductivity micro m/sec	Soil Reaction (pH)
Layer	Upper	Lower	Soil Texture Class	AASHTO Group	Unified Soil		
4	40 inches	59 inches	very cobbly sandy loam	Granular materials (35 pct. or less passing No. 200), Silty, or Clayey Gravel and Sand.	COARSE-GRAINED SOILS, Gravels, Gravels with fines, Silty Gravel	Max: 141.14 Min: 42.34	Max: 9 Min: 7.9

Soil Map ID: 2

Soil Component Name: Almy

Soil Surface Texture: loam

Hydrologic Group: Class B - Moderate infiltration rates. Deep and moderately deep, moderately well and well drained soils with moderately coarse textures.

Soil Drainage Class: Well drained

Hydric Status: Not hydric

Corrosion Potential - Uncoated Steel: High

Depth to Bedrock Min: > 0 inches

Depth to Watertable Min: > 0 inches

Soil Layer Information							
	Boundary			Classification		Saturated hydraulic conductivity micro m/sec	Soil Reaction (pH)
Layer	Upper	Lower	Soil Texture Class	AASHTO Group	Unified Soil		
1	0 inches	1 inches	loam	Silt-Clay Materials (more than 35 pct. passing No. 200), Silty Soils.	FINE-GRAINED SOILS, Silts and Clays (liquid limit less than 50%), Lean Clay. FINE-GRAINED SOILS, Silts and Clays (liquid limit less than 50%), silt.	Max: 14.11 Min: 4.23	Max: 8.4 Min: 7.4

GEOCHECK® - PHYSICAL SETTING SOURCE SUMMARY

Soil Layer Information							
	Boundary			Classification		Saturated hydraulic conductivity micro m/sec	Soil Reaction (pH)
Layer	Upper	Lower	Soil Texture Class	AASHTO Group	Unified Soil		
2	1 inches	16 inches	loam	Silt-Clay Materials (more than 35 pct. passing No. 200), Silty Soils.	FINE-GRAINED SOILS, Silts and Clays (liquid limit less than 50%), Lean Clay	Max: 14.11 Min: 4.23	Max: 8.4 Min: 7.4
3	16 inches	29 inches	sandy clay loam	Silt-Clay Materials (more than 35 pct. passing No. 200), Silty Soils.	FINE-GRAINED SOILS, Silts and Clays (liquid limit less than 50%), Lean Clay	Max: 14.11 Min: 4.23	Max: 9 Min: 7.9
4	29 inches	59 inches	sandy loam	Silt-Clay Materials (more than 35 pct. passing No. 200), Silty Soils.	COARSE-GRAINED SOILS, Sands, Sands with fines, Clayey sand. COARSE-GRAINED SOILS, Sands, Sands with fines, Silty Sand.	Max: 42.34 Min: 14.11	Max: 9 Min: 7.9

Soil Map ID: 3

Soil Component Name: Redrob

Soil Surface Texture: loam

Hydrologic Group: Class D - Very slow infiltration rates. Soils are clayey, have a high water table, or are shallow to an impervious layer.

Soil Drainage Class: Poorly drained

Hydric Status: Partially hydric

Corrosion Potential - Uncoated Steel: High

Depth to Bedrock Min: > 0 inches

Depth to Watertable Min: > 23 inches

GEOCHECK® - PHYSICAL SETTING SOURCE SUMMARY

Soil Layer Information							
	Boundary			Classification		Saturated hydraulic conductivity micro m/sec	Soil Reaction (pH)
Layer	Upper	Lower	Soil Texture Class	AASHTO Group	Unified Soil		
1	0 inches	14 inches	loam	Silt-Clay Materials (more than 35 pct. passing No. 200), Silty Soils.	FINE-GRAINED SOILS, Silts and Clays (liquid limit less than 50%), Lean Clay. FINE-GRAINED SOILS, Silts and Clays (liquid limit less than 50%), silt.	Max: 14.11 Min: 4.23	Max: 8.4 Min: 7.9
2	14 inches	22 inches	stratified fine sandy loam to silt loam	Silt-Clay Materials (more than 35 pct. passing No. 200), Silty Soils.	COARSE-GRAINED SOILS, Sands, Sands with fines, Clayey sand.	Max: 14.11 Min: 4.23	Max: 8.4 Min: 7.9
3	22 inches	59 inches	very gravelly sand	Granular materials (35 pct. or less passing No. 200), Stone Fragments, Gravel and Sand.	COARSE-GRAINED SOILIS, Gravels, Clean Gravels, Well-graded gravel. COARSE-GRAINED SOILS, Gravels, Gravels with fines, Silty Gravel.	Max: 141.14 Min: 141.14	Max: 8.4 Min: 7.9

LOCAL / REGIONAL WATER AGENCY RECORDS

EDR Local/Regional Water Agency records provide water well information to assist the environmental professional in assessing sources that may impact ground water flow direction, and in forming an opinion about the impact of contaminant migration on nearby drinking water wells.

WELL SEARCH DISTANCE INFORMATION

DATABASE	SEARCH DISTANCE (miles)
Federal USGS	1.000
Federal FRDS PWS	Nearest PWS within 1 mile
State Database	1.000

FEDERAL USGS WELL INFORMATION

MAP ID	WELL ID	LOCATION FROM TP

GEOCHECK® - PHYSICAL SETTING SOURCE SUMMARY

FEDERAL USGS WELL INFORMATION

MAP ID	WELL ID	LOCATION FROM TP
45	USGS40001335649	1/4 - 1/2 Mile ESE
64	USGS40001335656	1/4 - 1/2 Mile East
65	USGS40001335704	1/2 - 1 Mile North
114	USGS40001335715	1/2 - 1 Mile NNE
135	USGS40001335636	1/2 - 1 Mile WSW
172	USGS40001335699	1/2 - 1 Mile ENE
173	USGS40001335642	1/2 - 1 Mile ESE
O175	USGS40001335646	1/2 - 1 Mile WSW

FEDERAL FRDS PUBLIC WATER SUPPLY SYSTEM INFORMATION

MAP ID	WELL ID	LOCATION FROM TP
25	WY5680170	1/8 - 1/4 Mile SSE

Note: PWS System location is not always the same as well location.

STATE DATABASE WELL INFORMATION

MAP ID	WELL ID	LOCATION FROM TP
A1	WYSE30000017103	0 - 1/8 Mile NW
A2	WYSE30000017102	0 - 1/8 Mile NW
A3	WYSE30000017105	0 - 1/8 Mile NW
A4	WYSE30000017104	0 - 1/8 Mile NW
A5	WYSE30000017099	0 - 1/8 Mile NW
A6	WYSE30000017098	0 - 1/8 Mile NW
A7	WYSE30000017101	0 - 1/8 Mile NW
A8	WYSE30000017100	0 - 1/8 Mile NW
A9	WYSE30000017111	0 - 1/8 Mile NW
A10	WYSE30000017110	0 - 1/8 Mile NW
A11	WYSE30000017113	0 - 1/8 Mile NW
A12	WYSE30000017112	0 - 1/8 Mile NW
A13	WYSE30000017107	0 - 1/8 Mile NW
A14	WYSE30000017106	0 - 1/8 Mile NW
A15	WYSE30000017109	0 - 1/8 Mile NW
A16	WYSE30000017108	0 - 1/8 Mile NW
B17	WYSE30000016883	1/8 - 1/4 Mile SSW
B18	WYSE30000016884	1/8 - 1/4 Mile SSW
B19	WYSE30000016881	1/8 - 1/4 Mile SSW
B20	WYSE30000016882	1/8 - 1/4 Mile SSW
B21	WYSE30000016887	1/8 - 1/4 Mile SSW
B22	WYSE30000016888	1/8 - 1/4 Mile SSW
B23	WYSE30000016885	1/8 - 1/4 Mile SSW
B24	WYSE30000016886	1/8 - 1/4 Mile SSW
C26	WYSE30000016890	1/4 - 1/2 Mile SE
C27	WYSE30000016889	1/4 - 1/2 Mile SE
C28	WYSE30000016892	1/4 - 1/2 Mile SE
C29	WYSE30000016891	1/4 - 1/2 Mile SE
D30	WYSE30000017093	1/4 - 1/2 Mile WNW

STATE DATABASE WELL INFORMATION

MAP ID	WELL ID	LOCATION FROM TP
D31	WYSE30000017092	1/4 - 1/2 Mile WNW
D32	WYSE30000017091	1/4 - 1/2 Mile WNW
D33	WYSE30000017094	1/4 - 1/2 Mile WNW
D34	WYSE30000017097	1/4 - 1/2 Mile WNW
D35	WYSE30000017096	1/4 - 1/2 Mile WNW
D36	WYSE30000017095	1/4 - 1/2 Mile WNW
E37	WYSE30000017364	1/4 - 1/2 Mile North
E38	WYSE30000017363	1/4 - 1/2 Mile North
E39	WYSE30000017365	1/4 - 1/2 Mile North
E40	WYSE30000017367	1/4 - 1/2 Mile North
E41	WYSE30000017366	1/4 - 1/2 Mile North
F42	WYSE30000016879	1/4 - 1/2 Mile WSW
F43	WYSE30000016880	1/4 - 1/2 Mile WSW
44	WYSE30000017369	1/4 - 1/2 Mile NNE
G46	WYSE30000016722	1/4 - 1/2 Mile South
G47	WYSE30000016723	1/4 - 1/2 Mile South
G48	WYSE30000016724	1/4 - 1/2 Mile South
G49	WYSE30000016721	1/4 - 1/2 Mile South
G50	WYSE30000016718	1/4 - 1/2 Mile South
G51	WYSE30000016719	1/4 - 1/2 Mile South
G52	WYSE30000016720	1/4 - 1/2 Mile South
G53	WYSE30000016729	1/4 - 1/2 Mile South
G54	WYSE30000016730	1/4 - 1/2 Mile South
G55	WYSE30000016731	1/4 - 1/2 Mile South
G56	WYSE30000016728	1/4 - 1/2 Mile South
G57	WYSE30000016725	1/4 - 1/2 Mile South
G58	WYSE30000016726	1/4 - 1/2 Mile South
G59	WYSE30000016727	1/4 - 1/2 Mile South
H60	WYSE30000017360	1/4 - 1/2 Mile NW
H61	WYSE30000017359	1/4 - 1/2 Mile NW
H62	WYSE30000017362	1/4 - 1/2 Mile NW
H63	WYSE30000017361	1/4 - 1/2 Mile NW
I66	WYSE30000017114	1/2 - 1 Mile East
I67	WYSE30000017115	1/2 - 1 Mile East
68	WYSE30000016893	1/2 - 1 Mile ESE
J69	WYSE30000017552	1/2 - 1 Mile North
J70	WYSE30000017553	1/2 - 1 Mile North
J71	WYSE30000017550	1/2 - 1 Mile North
J72	WYSE30000017551	1/2 - 1 Mile North
J73	WYSE30000017556	1/2 - 1 Mile North
J74	WYSE30000017557	1/2 - 1 Mile North
J75	WYSE30000017554	1/2 - 1 Mile North
J76	WYSE30000017555	1/2 - 1 Mile North
J77	WYSE30000017549	1/2 - 1 Mile North
J78	WYSE30000017543	1/2 - 1 Mile North
J79	WYSE30000017544	1/2 - 1 Mile North
J80	WYSE30000017541	1/2 - 1 Mile North
J81	WYSE30000017542	1/2 - 1 Mile North
J82	WYSE30000017547	1/2 - 1 Mile North
J83	WYSE30000017548	1/2 - 1 Mile North
J84	WYSE30000017545	1/2 - 1 Mile North
J85	WYSE30000017546	1/2 - 1 Mile North

STATE DATABASE WELL INFORMATION

MAP ID	WELL ID	LOCATION FROM TP
J86	WYSE30000017569	1/2 - 1 Mile North
J87	WYSE30000017570	1/2 - 1 Mile North
J88	WYSE30000017567	1/2 - 1 Mile North
J89	WYSE30000017568	1/2 - 1 Mile North
J90	WYSE30000017573	1/2 - 1 Mile North
J91	WYSE30000017574	1/2 - 1 Mile North
J92	WYSE30000017571	1/2 - 1 Mile North
J93	WYSE30000017572	1/2 - 1 Mile North
J94	WYSE30000017566	1/2 - 1 Mile North
J95	WYSE30000017560	1/2 - 1 Mile North
J96	WYSE30000017561	1/2 - 1 Mile North
J97	WYSE30000017558	1/2 - 1 Mile North
J98	WYSE30000017559	1/2 - 1 Mile North
J99	WYSE30000017564	1/2 - 1 Mile North
J100	WYSE30000017565	1/2 - 1 Mile North
J101	WYSE30000017562	1/2 - 1 Mile North
J102	WYSE30000017563	1/2 - 1 Mile North
J103	WYSE30000017582	1/2 - 1 Mile North
J104	WYSE30000017583	1/2 - 1 Mile North
K105	WYSE30000017577	1/2 - 1 Mile NNE
K106	WYSE30000017576	1/2 - 1 Mile NNE
K107	WYSE30000017575	1/2 - 1 Mile NNE
K108	WYSE30000017578	1/2 - 1 Mile NNE
K109	WYSE30000017581	1/2 - 1 Mile NNE
K110	WYSE30000017580	1/2 - 1 Mile NNE
K111	WYSE30000017579	1/2 - 1 Mile NNE
L112	WYSE30000017370	1/2 - 1 Mile ENE
L113	WYSE30000017371	1/2 - 1 Mile ENE
M115	WYSE30000016551	1/2 - 1 Mile South
M116	WYSE30000016550	1/2 - 1 Mile South
M117	WYSE30000016553	1/2 - 1 Mile South
M118	WYSE30000016552	1/2 - 1 Mile South
M119	WYSE30000016549	1/2 - 1 Mile South
M120	WYSE30000016546	1/2 - 1 Mile South
M121	WYSE30000016545	1/2 - 1 Mile South
M122	WYSE30000016548	1/2 - 1 Mile South
M123	WYSE30000016547	1/2 - 1 Mile South
M124	WYSE30000016560	1/2 - 1 Mile South
M125	WYSE30000016559	1/2 - 1 Mile South
M126	WYSE30000016562	1/2 - 1 Mile South
M127	WYSE30000016561	1/2 - 1 Mile South
M128	WYSE30000016558	1/2 - 1 Mile South
M129	WYSE30000016555	1/2 - 1 Mile South
M130	WYSE30000016554	1/2 - 1 Mile South
M131	WYSE30000016557	1/2 - 1 Mile South
M132	WYSE30000016556	1/2 - 1 Mile South
133	WYSE30000017116	1/2 - 1 Mile East
134	WYSE30000016895	1/2 - 1 Mile ESE
N136	WYSE30000017677	1/2 - 1 Mile North
N137	WYSE30000017676	1/2 - 1 Mile North
N138	WYSE30000017675	1/2 - 1 Mile North
N139	WYSE30000017678	1/2 - 1 Mile North

STATE DATABASE WELL INFORMATION

MAP ID	WELL ID	LOCATION FROM TP
N140	WYSE30000017681	1/2 - 1 Mile North
N141	WYSE30000017680	1/2 - 1 Mile North
N142	WYSE30000017679	1/2 - 1 Mile North
N143	WYSE30000017674	1/2 - 1 Mile North
N144	WYSE30000017669	1/2 - 1 Mile North
N145	WYSE30000017668	1/2 - 1 Mile North
N146	WYSE30000017667	1/2 - 1 Mile North
N147	WYSE30000017670	1/2 - 1 Mile North
N148	WYSE30000017673	1/2 - 1 Mile North
N149	WYSE30000017672	1/2 - 1 Mile North
N150	WYSE30000017671	1/2 - 1 Mile North
N151	WYSE30000017692	1/2 - 1 Mile North
N152	WYSE30000017691	1/2 - 1 Mile North
N153	WYSE30000017690	1/2 - 1 Mile North
N154	WYSE30000017693	1/2 - 1 Mile North
N155	WYSE30000017696	1/2 - 1 Mile North
N156	WYSE30000017695	1/2 - 1 Mile North
N157	WYSE30000017694	1/2 - 1 Mile North
N158	WYSE30000017689	1/2 - 1 Mile North
N159	WYSE30000017684	1/2 - 1 Mile North
N160	WYSE30000017683	1/2 - 1 Mile North
N161	WYSE30000017682	1/2 - 1 Mile North
N162	WYSE30000017685	1/2 - 1 Mile North
N163	WYSE30000017688	1/2 - 1 Mile North
N164	WYSE30000017687	1/2 - 1 Mile North
N165	WYSE30000017686	1/2 - 1 Mile North
N166	WYSE30000017697	1/2 - 1 Mile North
167	WYSE30000017666	1/2 - 1 Mile NNE
O168	WYSE30000016862	1/2 - 1 Mile WSW
O169	WYSE30000016861	1/2 - 1 Mile WSW
O170	WYSE30000016864	1/2 - 1 Mile WSW
O171	WYSE30000016863	1/2 - 1 Mile WSW
174	WYSE30000016565	1/2 - 1 Mile SW
P176	WYSE30000016307	1/2 - 1 Mile South
P177	WYSE30000016308	1/2 - 1 Mile South
P178	WYSE30000016309	1/2 - 1 Mile South
P179	WYSE30000016306	1/2 - 1 Mile South
P180	WYSE30000016303	1/2 - 1 Mile South
P181	WYSE30000016304	1/2 - 1 Mile South
P182	WYSE30000016305	1/2 - 1 Mile South
P183	WYSE30000016314	1/2 - 1 Mile South
P184	WYSE30000016315	1/2 - 1 Mile South
P185	WYSE30000016316	1/2 - 1 Mile South
P186	WYSE30000016313	1/2 - 1 Mile South
P187	WYSE30000016310	1/2 - 1 Mile South
P188	WYSE30000016311	1/2 - 1 Mile South
P189	WYSE30000016312	1/2 - 1 Mile South
P190	WYSE30000016293	1/2 - 1 Mile South
P191	WYSE30000016294	1/2 - 1 Mile South
P192	WYSE30000016295	1/2 - 1 Mile South
P193	WYSE30000016292	1/2 - 1 Mile South
P194	WYSE30000016289	1/2 - 1 Mile South

STATE DATABASE WELL INFORMATION

MAP ID	WELL ID	LOCATION FROM TP
P195	WYSE30000016290	1/2 - 1 Mile South
P196	WYSE30000016291	1/2 - 1 Mile South
P197	WYSE30000016300	1/2 - 1 Mile South
P198	WYSE30000016301	1/2 - 1 Mile South
P199	WYSE30000016302	1/2 - 1 Mile South
P200	WYSE30000016299	1/2 - 1 Mile South
P201	WYSE30000016296	1/2 - 1 Mile South
P202	WYSE30000016297	1/2 - 1 Mile South
P203	WYSE30000016298	1/2 - 1 Mile South
P204	WYSE30000016317	1/2 - 1 Mile South
P205	WYSE30000016336	1/2 - 1 Mile South
P206	WYSE30000016337	1/2 - 1 Mile South
P207	WYSE30000016338	1/2 - 1 Mile South
P208	WYSE30000016335	1/2 - 1 Mile South
P209	WYSE30000016332	1/2 - 1 Mile South
P210	WYSE30000016333	1/2 - 1 Mile South
P211	WYSE30000016334	1/2 - 1 Mile South
P212	WYSE30000016343	1/2 - 1 Mile South
P213	WYSE30000016344	1/2 - 1 Mile South
P214	WYSE30000016345	1/2 - 1 Mile South
P215	WYSE30000016342	1/2 - 1 Mile South
P216	WYSE30000016339	1/2 - 1 Mile South
P217	WYSE30000016340	1/2 - 1 Mile South
P218	WYSE30000016341	1/2 - 1 Mile South
P219	WYSE30000016322	1/2 - 1 Mile South
P220	WYSE30000016323	1/2 - 1 Mile South
P221	WYSE30000016324	1/2 - 1 Mile South
P222	WYSE30000016321	1/2 - 1 Mile South
P223	WYSE30000016318	1/2 - 1 Mile South
P224	WYSE30000016319	1/2 - 1 Mile South
P225	WYSE30000016320	1/2 - 1 Mile South
P226	WYSE30000016329	1/2 - 1 Mile South
P227	WYSE30000016330	1/2 - 1 Mile South
P228	WYSE30000016331	1/2 - 1 Mile South
P229	WYSE30000016328	1/2 - 1 Mile South
P230	WYSE30000016325	1/2 - 1 Mile South
P231	WYSE30000016326	1/2 - 1 Mile South
P232	WYSE30000016327	1/2 - 1 Mile South
P233	WYSE30000016287	1/2 - 1 Mile South
P234	WYSE30000016288	1/2 - 1 Mile South
235	WYSE30000016896	1/2 - 1 Mile East
Q236	WYSE30000016435	1/2 - 1 Mile SSW
Q237	WYSE30000016436	1/2 - 1 Mile SSW
Q238	WYSE30000016437	1/2 - 1 Mile SSW
Q239	WYSE30000016434	1/2 - 1 Mile SSW
Q240	WYSE30000016431	1/2 - 1 Mile SSW
Q241	WYSE30000016432	1/2 - 1 Mile SSW
Q242	WYSE30000016433	1/2 - 1 Mile SSW
Q243	WYSE30000016442	1/2 - 1 Mile SSW
Q244	WYSE30000016443	1/2 - 1 Mile SSW
Q245	WYSE30000016444	1/2 - 1 Mile SSW
Q246	WYSE30000016441	1/2 - 1 Mile SSW

STATE DATABASE WELL INFORMATION

MAP ID	WELL ID	LOCATION FROM TP
Q247	WYSE30000016438	1/2 - 1 Mile SSW
Q248	WYSE30000016439	1/2 - 1 Mile SSW
Q249	WYSE30000016440	1/2 - 1 Mile SSW
Q250	WYSE30000016430	1/2 - 1 Mile SSW
R251	WYSE30000017868	1/2 - 1 Mile North
R252	WYSE30000017869	1/2 - 1 Mile North
R253	WYSE30000017870	1/2 - 1 Mile North
254	WYSE30000017797	1/2 - 1 Mile NNW
255	WYSE30000017540	1/2 - 1 Mile NW
S256	WYSE30000016347	1/2 - 1 Mile SSW
S257	WYSE30000016348	1/2 - 1 Mile SSW
S258	WYSE30000016349	1/2 - 1 Mile SSW

PHYSICAL SETTING SOURCE MAP - 3826819.2s

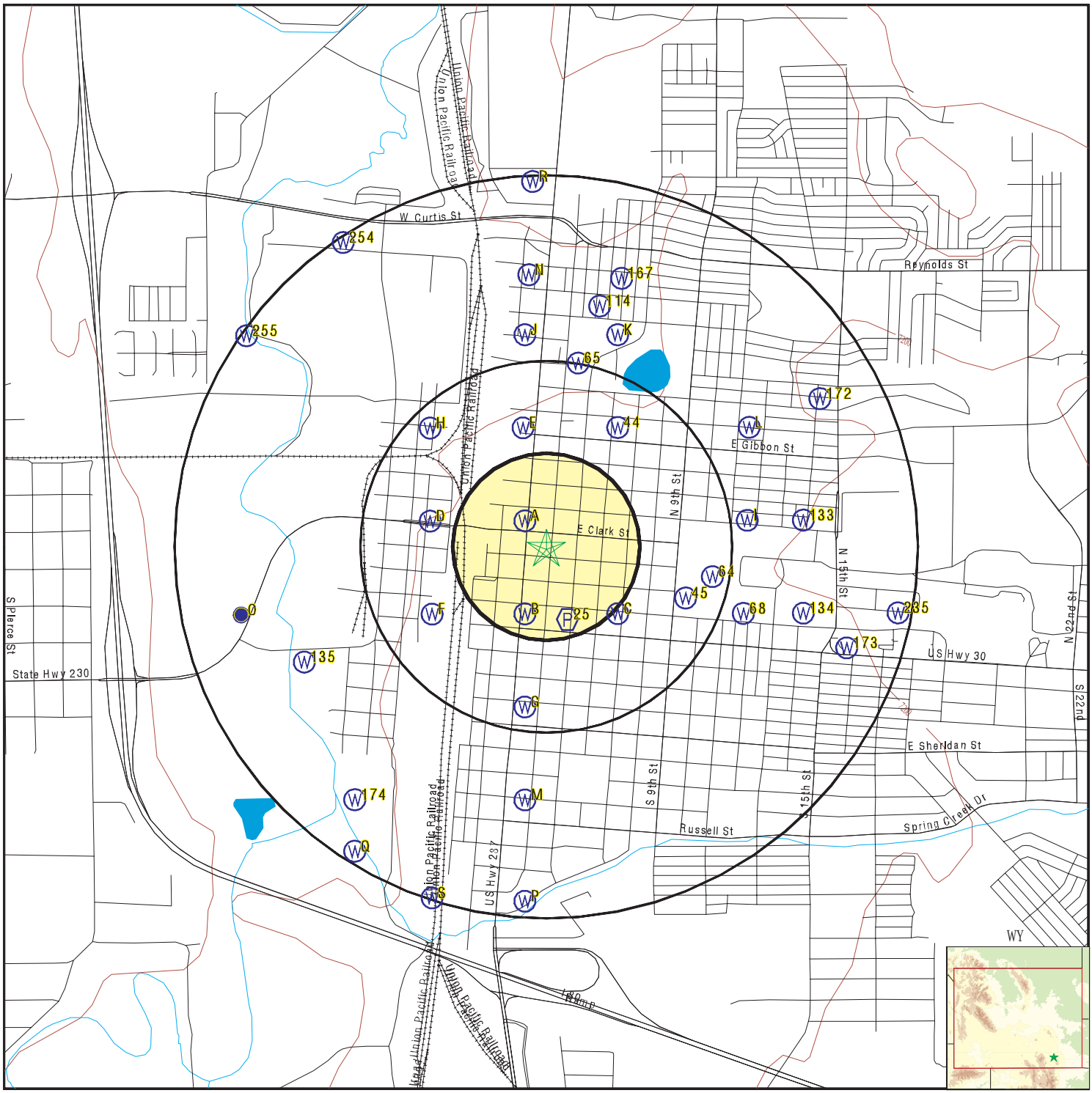

County Boundary
Major Roads
Contour Lines
Earthquake epicenter, Richter 5 or greater
Water Wells
Public Water Supply Wells
Cluster of Multiple Icons

Groundwater Flow Direction
Indeterminate Groundwater Flow at Location
Groundwater Flow Varies at Location

SITE NAME: Laramie 3rd Street PCE Project	CLIENT: TriHydro Corp
ADDRESS: Laramie 3rd Street PCE Project Laramie WY 82072	CONTACT: Christina Hiegel INQUIRY #: 3826819.2s
LAT/LONG: 41.3142 / 105.5922	DATE: January 09, 2014 1:35 pm

Copyright © 2014 EDR, Inc. © 2010 Tele Atlas Rel. 07/2009.

Map ID Direction Distance Elevation	Database	EDR ID Number
A1 **NW** **0 - 1/8 Mile** **Lower**	**WY WELLS**	**WYSE30000017103**

Fid 1:	81216		
Permit :	P89056W	Priority:	10-AUG-92
Status :	GST		
Township:	16		
Tns suffix:	N		
Range:	73		
Rng suffix:	W		
Section :	33		
Qtr:	7		
Qtrqtr:	SWNW		
Latitude:	41.31521		
Longitude:	-105.5933		
Applicant:	PAYLESS DRUGS		
Facility n:	MW-1		
Uses:	MON	Yld act:	0
Well depth:	16	Static dep:	10
Mwbz top:	7	Mwbz botto:	16
Well log:	Yes	Chemical a:	Yes
Sw divisio:	1	Sw distric:	4
County 1:	Albany	Decades:	1990
Yield:	0	Site id:	WYSE30000017103

A2 **NW** **0 - 1/8 Mile** **Lower**	**WY WELLS**	**WYSE30000017102**

Fid 1:	56818		
Permit :	P78194W	Priority:	07-OCT-88
Status :	GST		
Township:	16		
Tns suffix:	N		
Range:	73		
Rng suffix:	W		
Section :	33		
Qtr:	7		
Qtrqtr:	SWNW		
Latitude:	41.31521		
Longitude:	-105.5933		
Applicant:	TEXACO REFINING & MARKETING INC.		
Facility n:	MW 5		
Uses:	MON	Yld act:	0
Well depth:	25	Static dep:	14.89
Mwbz top:	0	Mwbz botto:	0
Well log:	Yes	Chemical a:	No
Sw divisio:	1	Sw distric:	4
County 1:	Albany	Decades:	1980

Yield:	0	Site id:	WYSE30000017102

A3
NW
0 - 1/8 Mile
Lower

WY WELLS **WYSE30000017105**

Fid 1:	85670		
Permit :	P95696W	Priority:	20-MAY-94
Status :	GST		
Township:	16		
Tns suffix:	N		
Range:	73		
Rng suffix:	W		
Section :	33		
Qtr:	7		
Qtrqtr:	SWNW		
Latitude:	41.31521		
Longitude:	-105.5933		
Applicant:	WDEQ/WQD		
Facility n:	MW-23		
Uses:	MON	Yld act:	0
Well depth:	30	Static dep:	18
Mwbz top:	0	Mwbz botto:	0
Well log:	Yes	Chemical a:	No
Sw divisio:	1	Sw distric:	4
County 1:	Albany	Decades:	1990
Yield:	0	Site id:	WYSE30000017105

A4
NW
0 - 1/8 Mile
Lower

WY WELLS **WYSE30000017104**

Fid 1:	81217		
Permit :	P89057W	Priority:	10-AUG-92
Status :	GST		
Township:	16		
Tns suffix:	N		
Range:	73		
Rng suffix:	W		
Section :	33		
Qtr:	7		
Qtrqtr:	SWNW		
Latitude:	41.31521		
Longitude:	-105.5933		
Applicant:	PAYLESS DRUGS		
Facility n:	MW-2		
Uses:	MON	Yld act:	0
Well depth:	18	Static dep:	12
Mwbz top:	6	Mwbz botto:	18
Well log:	Yes	Chemical a:	Yes
Sw divisio:	1	Sw distric:	4
County 1:	Albany	Decades:	1990

Yield:	0	Site id:	WYSE30000017104

A5
NW **WY WELLS** **WYSE30000017099**
0 - 1/8 Mile
Lower

Fid 1:	56812		
Permit :	P78191W	Priority:	07-OCT-88
Status :	GST		
Township:	16		
Tns suffix:	N		
Range:	73		
Rng suffix:	W		
Section :	33		
Qtr:	7		
Qtrqtr:	SWNW		
Latitude:	41.31521		
Longitude:	-105.5933		
Applicant:	TEXACO REFINING & MARKETING INC.		
Facility n:	MW 2		
Uses:	MON	Yld act:	0
Well depth:	25.5	Static dep:	18
Mwbz top:	22	Mwbz botto:	25
Well log:	Yes	Chemical a:	No
Sw divisio:	1	Sw distric:	4
County 1:	Albany	Decades:	1980
Yield:	0	Site id:	WYSE30000017099

A6
NW **WY WELLS** **WYSE30000017098**
0 - 1/8 Mile
Lower

Fid 1:	56810		
Permit :	P78190W	Priority:	07-OCT-88
Status :	GST		
Township:	16		
Tns suffix:	N		
Range:	73		
Rng suffix:	W		
Section :	33		
Qtr:	7		
Qtrqtr:	SWNW		
Latitude:	41.31521		
Longitude:	-105.5933		
Applicant:	TEXACO REFINING & MARKETING INC.		
Facility n:	MW 1		
Uses:	MON	Yld act:	0
Well depth:	25.5	Static dep:	18
Mwbz top:	22	Mwbz botto:	25
Well log:	Yes	Chemical a:	No
Sw divisio:	1	Sw distric:	4
County 1:	Albany	Decades:	1980

Yield:	0	Site id:	WYSE30000017098

A7
NW **WY WELLS** **WYSE30000017101**
0 - 1/8 Mile
Lower

Fid 1:	56816		
Permit :	P78193W	Priority:	07-OCT-88
Status :	GST		
Township:	16		
Tns suffix:	N		
Range:	73		
Rng suffix:	W		
Section :	33		
Qtr:	7		
Qtrqtr:	SWNW		
Latitude:	41.31521		
Longitude:	-105.5933		
Applicant:	TEXACO REFINING & MARKETING INC.		
Facility n:	MW 4		
Uses:	MON	Yld act:	0
Well depth:	25	Static dep:	17.19
Mwbz top:	0	Mwbz botto:	0
Well log:	Yes	Chemical a:	No
Sw divisio:	1	Sw distric:	4
County 1:	Albany	Decades:	1980
Yield:	0	Site id:	WYSE30000017101

A8
NW **WY WELLS** **WYSE30000017100**
0 - 1/8 Mile
Lower

Fid 1:	56814		
Permit :	P78192W	Priority:	07-OCT-88
Status :	GST		
Township:	16		
Tns suffix:	N		
Range:	73		
Rng suffix:	W		
Section :	33		
Qtr:	7		
Qtrqtr:	SWNW		
Latitude:	41.31521		
Longitude:	-105.5933		
Applicant:	TEXACO REFINING & MARKETING INC.		
Facility n:	MW 3		
Uses:	MON	Yld act:	0
Well depth:	25.5	Static dep:	17.5
Mwbz top:	24	Mwbz botto:	Unknown
Well log:	Yes	Chemical a:	No
Sw divisio:	1	Sw distric:	4
County 1:	Albany	Decades:	1980

Yield:	0	Site id:	WYSE30000017100

A9
NW
0 - 1/8 Mile
Lower

WY WELLS **WYSE30000017111**

Fid 1:	110015		
Permit :	P145985W	Priority:	30-JUL-02
Status :	GST		
Township:	16		
Tns suffix:	N		
Range:	73		
Rng suffix:	W		
Section :	33		
Qtr:	7		
Qtrqtr:	SWNW		
Latitude:	41.31521		
Longitude:	-105.5933		
Applicant:	WYOMING DEQ/WQD		
Facility n:	2354/MW1 AND 2354/MW2		
Uses:	MON	Yld act:	0
Well depth:	30	Static dep:	18
Mwbz top:	20	Mwbz botto:	30
Well log:	Yes	Chemical a:	No
Sw divisio:	1	Sw distric:	4
County 1:	Albany	Decades:	2000
Yield:	0	Site id:	WYSE30000017111

A10
NW
0 - 1/8 Mile
Lower

WY WELLS **WYSE30000017110**

Fid 1:	85675		
Permit :	P95701W	Priority:	20-MAY-94
Status :	GST		
Township:	16		
Tns suffix:	N		
Range:	73		
Rng suffix:	W		
Section :	33		
Qtr:	7		
Qtrqtr:	SWNW		
Latitude:	41.31521		
Longitude:	-105.5933		
Applicant:	WDEQ/WQD		
Facility n:	MW-28		
Uses:	MON	Yld act:	0
Well depth:	26	Static dep:	17
Mwbz top:	0	Mwbz botto:	0
Well log:	Yes	Chemical a:	No
Sw divisio:	1	Sw distric:	4
County 1:	Albany	Decades:	1990

Yield:	0	Site id:	WYSE30000017110

A11
NW **WY WELLS** **WYSE30000017113**
0 - 1/8 Mile
Lower

Fid 1:	114725		
Permit :	P151011W	Priority:	09-MAY-03
Status :	GST		
Township:	16		
Tns suffix:	N		
Range:	73		
Rng suffix:	W		
Section :	33		
Qtr:	7		
Qtrqtr:	SWNW		
Latitude:	41.31521		
Longitude:	-105.5933		
Applicant:	WDEQ/WQD		
Facility n:	045-MW-10		
Uses:	MON	Yld act:	0
Well depth:	30	Static dep:	15.5
Mwbz top:	Not Reported	Mwbz botto:	Not Reported
Well log:	Yes	Chemical a:	No
Sw divisio:	1	Sw distric:	4
County 1:	Albany	Decades:	2000
Yield:	0	Site id:	WYSE30000017113

A12
NW **WY WELLS** **WYSE30000017112**
0 - 1/8 Mile
Lower

Fid 1:	114724		
Permit :	P151010W	Priority:	09-MAY-03
Status :	GST		
Township:	16		
Tns suffix:	N		
Range:	73		
Rng suffix:	W		
Section :	33		
Qtr:	7		
Qtrqtr:	SWNW		
Latitude:	41.31521		
Longitude:	-105.5933		
Applicant:	WDEQ/WQD		
Facility n:	045-MW-09		
Uses:	MON	Yld act:	Not Reported
Well depth:	30	Static dep:	15.7
Mwbz top:	Not Reported	Mwbz botto:	Not Reported
Well log:	Yes	Chemical a:	No
Sw divisio:	1	Sw distric:	4
County 1:	Albany	Decades:	2000

Yield:	0	Site id:	WYSE30000017112

A13
NW
0 - 1/8 Mile
Lower

WY WELLS **WYSE30000017107**

Fid 1:	85672		
Permit :	P95698W	Priority:	20-MAY-94
Status :	GST		
Township:	16		
Tns suffix:	N		
Range:	73		
Rng suffix:	W		
Section :	33		
Qtr:	7		
Qtrqtr:	SWNW		
Latitude:	41.31521		
Longitude:	-105.5933		
Applicant:	WDEQ/WQD		
Facility n:	MW-25		
Uses:	MON	Yld act:	0
Well depth:	30	Static dep:	17
Mwbz top:	0	Mwbz botto:	0
Well log:	Yes	Chemical a:	No
Sw divisio:	1	Sw distric:	4
County 1:	Albany	Decades:	1990
Yield:	0	Site id:	WYSE30000017107

A14
NW
0 - 1/8 Mile
Lower

WY WELLS **WYSE30000017106**

Fid 1:	85671		
Permit :	P95697W	Priority:	20-MAY-94
Status :	GST		
Township:	16		
Tns suffix:	N		
Range:	73		
Rng suffix:	W		
Section :	33		
Qtr:	7		
Qtrqtr:	SWNW		
Latitude:	41.31521		
Longitude:	-105.5933		
Applicant:	WDEQ/WQD		
Facility n:	MW-24		
Uses:	MON	Yld act:	0
Well depth:	30	Static dep:	18
Mwbz top:	0	Mwbz botto:	0
Well log:	Yes	Chemical a:	No
Sw divisio:	1	Sw distric:	4
County 1:	Albany	Decades:	1990

Yield:	0	Site id:	WYSE30000017106

A15
NW
0 - 1/8 Mile
Lower

WY WELLS **WYSE30000017109**

Fid 1:	85674		
Permit :	P95700W	Priority:	20-MAY-94
Status :	GST		
Township:	16		
Tns suffix:	N		
Range:	73		
Rng suffix:	W		
Section :	33		
Qtr:	7		
Qtrqtr:	SWNW		
Latitude:	41.31521		
Longitude:	-105.5933		
Applicant:	WDEQ/WQD		
Facility n:	MW-27		
Uses:	MON	Yld act:	0
Well depth:	27	Static dep:	19
Mwbz top:	0	Mwbz botto:	0
Well log:	Yes	Chemical a:	No
Sw divisio:	1	Sw distric:	4
County 1:	Albany	Decades:	1990
Yield:	0	Site id:	WYSE30000017109

A16
NW
0 - 1/8 Mile
Lower

WY WELLS **WYSE30000017108**

Fid 1:	85673		
Permit :	P95699W	Priority:	20-MAY-94
Status :	GST		
Township:	16		
Tns suffix:	N		
Range:	73		
Rng suffix:	W		
Section :	33		
Qtr:	7		
Qtrqtr:	SWNW		
Latitude:	41.31521		
Longitude:	-105.5933		
Applicant:	WDEQ/WQD		
Facility n:	MW-26		
Uses:	MON	Yld act:	0
Well depth:	28	Static dep:	16
Mwbz top:	0	Mwbz botto:	0
Well log:	Yes	Chemical a:	No
Sw divisio:	1	Sw distric:	4
County 1:	Albany	Decades:	1990

Yield:	0	Site id:	WYSE30000017108

B17
SSW **WY WELLS** **WYSE30000016883**
1/8 - 1/4 Mile
Higher

Fid 1:	85704		
Permit :	P95735W	Priority:	20-MAY-94
Status :	GST		
Township:	16		
Tns suffix:	N		
Range:	73		
Rng suffix:	W		
Section :	33		
Qtr:	10		
Qtrqtr:	NWSW		
Latitude:	41.31158		
Longitude:	-105.5933		
Applicant:	WDEQ/WQD		
Facility n:	MW-66		
Uses:	MON	Yld act:	0
Well depth:	30	Static dep:	19
Mwbz top:	0	Mwbz botto:	0
Well log:	Yes	Chemical a:	No
Sw divisio:	1	Sw distric:	4
County 1:	Albany	Decades:	1990
Yield:	0	Site id:	WYSE30000016883

B18
SSW **WY WELLS** **WYSE30000016884**
1/8 - 1/4 Mile
Higher

Fid 1:	87190		
Permit :	P97643W	Priority:	28-OCT-94
Status :	GST		
Township:	16		
Tns suffix:	N		
Range:	73		
Rng suffix:	W		
Section :	33		
Qtr:	10		
Qtrqtr:	NWSW		
Latitude:	41.31158		
Longitude:	-105.5933		
Applicant:	WYOMING DEQ-WQD		
Facility n:	MW-41-VE1		
Uses:	MON	Yld act:	0
Well depth:	19	Static dep:	18
Mwbz top:	18	Mwbz botto:	0
Well log:	Yes	Chemical a:	No
Sw divisio:	1	Sw distric:	4
County 1:	Albany	Decades:	1990

Yield:	0	Site id:	WYSE30000016884

B19
SSW **WY WELLS** **WYSE30000016881**
1/8 - 1/4 Mile
Higher

Fid 1:	58037		
Permit :	P80065W	Priority:	21-JUN-89
Status :	GST		
Township:	16		
Tns suffix:	N		
Range:	73		
Rng suffix:	W		
Section :	33		
Qtr:	10		
Qtrqtr:	NWSW		
Latitude:	41.31158		
Longitude:	-105.5933		
Applicant:	FLOYD L. HARTMAN		
Facility n:	CC2		
Uses:	MON	Yld act:	0
Well depth:	25	Static dep:	18.1
Mwbz top:	18	Mwbz botto:	25
Well log:	Yes	Chemical a:	Yes
Sw divisio:	1	Sw distric:	4
County 1:	Albany	Decades:	1980
Yield:	0	Site id:	WYSE30000016881

B20
SSW **WY WELLS** **WYSE30000016882**
1/8 - 1/4 Mile
Higher

Fid 1:	85669		
Permit :	P95695W	Priority:	20-MAY-94
Status :	GST		
Township:	16		
Tns suffix:	N		
Range:	73		
Rng suffix:	W		
Section :	33		
Qtr:	10		
Qtrqtr:	NWSW		
Latitude:	41.31158		
Longitude:	-105.5933		
Applicant:	WDEQ/WQD		
Facility n:	MW-22		
Uses:	MON	Yld act:	0
Well depth:	33	Static dep:	18
Mwbz top:	0	Mwbz botto:	0
Well log:	Yes	Chemical a:	No
Sw divisio:	1	Sw distric:	4
County 1:	Albany	Decades:	1990

Yield:	0	Site id:	WYSE30000016882

B21
SSW **WY WELLS** **WYSE30000016887**
1/8 - 1/4 Mile
Higher

Fid 1:	87193		
Permit :	P97647W	Priority:	28-OCT-94
Status :	GST		
Township:	16		
Tns suffix:	N		
Range:	73		
Rng suffix:	W		
Section :	33		
Qtr:	10		
Qtrqtr:	NWSW		
Latitude:	41.31158		
Longitude:	-105.5933		
Applicant:	WYOMING DEQ-WQD		
Facility n:	MW-41-OBS4		
Uses:	MON	Yld act:	0
Well depth:	20	Static dep:	18
Mwbz top:	18	Mwbz botto:	0
Well log:	Yes	Chemical a:	No
Sw divisio:	1	Sw distric:	4
County 1:	Albany	Decades:	1990
Yield:	0	Site id:	WYSE30000016887

B22
SSW **WY WELLS** **WYSE30000016888**
1/8 - 1/4 Mile
Higher

Fid 1:	110014		
Permit :	P145984W	Priority:	30-JUL-02
Status :	GST		
Township:	16		
Tns suffix:	N		
Range:	73		
Rng suffix:	W		
Section :	33		
Qtr:	10		
Qtrqtr:	NWSW		
Latitude:	41.31158		
Longitude:	-105.5933		
Applicant:	WYOMING DEQ/WQD		
Facility n:	0753/MW1 AND 0753/MW2		
Uses:	MON	Yld act:	0
Well depth:	25	Static dep:	20
Mwbz top:	20	Mwbz botto:	25
Well log:	Yes	Chemical a:	No
Sw divisio:	1	Sw distric:	4
County 1:	Albany	Decades:	2000

Yield:	0	Site id:	WYSE30000016888

B23
SSW **WY WELLS** **WYSE30000016885**
1/8 - 1/4 Mile
Higher

Fid 1:	87191		
Permit :	P97644W	Priority:	28-OCT-94
Status :	GST		
Township:	16		
Tns suffix:	N		
Range:	73		
Rng suffix:	W		
Section :	33		
Qtr:	10		
Qtrqtr:	NWSW		
Latitude:	41.31158		
Longitude:	-105.5933		
Applicant:	WYOMING DEQ-WQD		
Facility n:	MW-41-OBS1		
Uses:	MON	Yld act:	0
Well depth:	20	Static dep:	18
Mwbz top:	18	Mwbz botto:	0
Well log:	Yes	Chemical a:	No
Sw divisio:	1	Sw distric:	4
County 1:	Albany	Decades:	1990
Yield:	0	Site id:	WYSE30000016885

B24
SSW **WY WELLS** **WYSE30000016886**
1/8 - 1/4 Mile
Higher

Fid 1:	87192		
Permit :	P97645W	Priority:	28-OCT-94
Status :	GST		
Township:	16		
Tns suffix:	N		
Range:	73		
Rng suffix:	W		
Section :	33		
Qtr:	10		
Qtrqtr:	NWSW		
Latitude:	41.31158		
Longitude:	-105.5933		
Applicant:	WYOMING DEQ-WQD		
Facility n:	MW-41-OBS2		
Uses:	MON	Yld act:	0
Well depth:	21	Static dep:	18
Mwbz top:	18	Mwbz botto:	0
Well log:	Yes	Chemical a:	No
Sw divisio:	1	Sw distric:	4
County 1:	Albany	Decades:	1990

Yield: 0 Site id: WYSE30000016886

25
SSE **FRDS PWS** **WY5680170**
1/8 - 1/4 Mile
Higher

PWS ID: WY5680170
Date Initiated: Not Reported Date Deactivated: Not Reported
PWS Name: MEDICINE BOW NF BOTTLE CREEK
P.O. BOX 187
ENCAMPMENT, WY 82325

Addressee / Facility: Not Reported

Facility Latitude: 41 18 41 Facility Longitude: 105 35 26
City Served: Not Reported
Treatment Class: Not Reported Population: 00000030

PWS currently has or had major violation(s) or enforcement: YES

VIOLATIONS INFORMATION:

Violation ID: 9440001 Source ID: Not Reported PWS Phone: Not Reported
Vio. beginning Date: 01/01/93 Vio. end Date: 12/31/93 Vio. Period: 012 Months
Num required Samples: Not Reported Number of Samples Taken: 000
Analysis Result: Not Reported Maximum Contaminant Level: Not Reported
Analysis Method: Not Reported
Violation Type: Monitoring, Regular
Contaminant: NITRATE
Vio. Awareness Date: Not Reported

ENFORCEMENT INFORMATION:

System Name: MEDICINE BOW NF BOTTLE CRE
Violation Type: Monitoring, Routine Major (TCR)
Contaminant: COLIFORM (TCR)
Compliance Period: 1994-07-01 - 1994-09-30
Violation ID: 9400002
Enforcement Date: Not Reported Enf. Action: Not Reported

C26
SE **WY WELLS** **WYSE30000016890**
1/4 - 1/2 Mile
Higher

Fid 1: 85695
Permit : P95726W Priority: 20-MAY-94
Status : GST
Township: 16
Tns suffix: N
Range: 73
Rng suffix: W
Section : 33
Qtr: 9
Qtrqtr: NESW

Latitude:	41.31159		
Longitude:	-105.5885		
Applicant:	WDEQ/WQD		
Facility n:	MW-55		
Uses:	MON	Yld act:	0
Well depth:	24	Static dep:	18
Mwbz top:	0	Mwbz botto:	0
Well log:	Yes	Chemical a:	No
Sw divisio:	1	Sw distric:	4
County 1:	Albany	Decades:	1990
Yield:	0	Site id:	WYSE30000016890

C27
SE
1/4 - 1/2 Mile
Higher

WY WELLS **WYSE30000016889**

Fid 1:	57782		
Permit :	P79708W	Priority:	08-MAY-89
Status :	GST		
Township:	16		
Tns suffix:	N		
Range:	73		
Rng suffix:	W		
Section :	33		
Qtr:	9		
Qtrqtr:	NESW		
Latitude:	41.31159		
Longitude:	-105.5885		
Applicant:	FLOYD L. HARTMAN		
Facility n:	CC1		
Uses:	MON	Yld act:	0
Well depth:	26.5	Static dep:	20.25
Mwbz top:	22	Mwbz botto:	25
Well log:	Yes	Chemical a:	No
Sw divisio:	1	Sw distric:	4
County 1:	Albany	Decades:	1980
Yield:	0	Site id:	WYSE30000016889

C28
SE
1/4 - 1/2 Mile
Higher

WY WELLS **WYSE30000016892**

Fid 1:	85697		
Permit :	P95728W	Priority:	20-MAY-94
Status :	GST		
Township:	16		
Tns suffix:	N		
Range:	73		
Rng suffix:	W		
Section :	33		
Qtr:	9		
Qtrqtr:	NESW		

Latitude:	41.31159		
Longitude:	-105.5885		
Applicant:	WDEQ/WQD		
Facility n:	MW-57		
Uses:	MON	Yld act:	0
Well depth:	22	Static dep:	17
Mwbz top:	0	Mwbz botto:	0
Well log:	Yes	Chemical a:	No
Sw divisio:	1	Sw distric:	4
County 1:	Albany	Decades:	1990
Yield:	0	Site id:	WYSE30000016892

C29
SE
1/4 - 1/2 Mile
Higher

WY WELLS **WYSE30000016891**

Fid 1:	85696		
Permit :	P95727W	Priority:	20-MAY-94
Status :	GST		
Township:	16		
Tns suffix:	N		
Range:	73		
Rng suffix:	W		
Section :	33		
Qtr:	9		
Qtrqtr:	NESW		
Latitude:	41.31159		
Longitude:	-105.5885		
Applicant:	WDEQ/WQD		
Facility n:	MW-56		
Uses:	MON	Yld act:	0
Well depth:	23	Static dep:	18
Mwbz top:	0	Mwbz botto:	0
Well log:	Yes	Chemical a:	No
Sw divisio:	1	Sw distric:	4
County 1:	Albany	Decades:	1990
Yield:	0	Site id:	WYSE30000016891

D30
WNW
1/4 - 1/2 Mile
Lower

WY WELLS **WYSE30000017093**

Fid 1:	60919		
Permit :	P102152W	Priority:	29-APR-96
Status :	GST		
Township:	16		
Tns suffix:	N		
Range:	73		
Rng suffix:	W		
Section :	32		
Qtr:	4		
Qtrqtr:	SENE		

Latitude:	41.3152		
Longitude:	-105.5982		
Applicant:	UNION PACIFIC RAILROAD		
Facility n:	LMW-5		
Uses:	MON	Yld act:	0
Well depth:	20	Static dep:	13
Mwbz top:	13	Mwbz botto:	20
Well log:	Yes	Chemical a:	No
Sw divisio:	1	Sw distric:	4
County 1:	Albany	Decades:	1990
Yield:	0	Site id:	WYSE30000017093

D31
WNW **WY WELLS** **WYSE30000017092**
1/4 - 1/2 Mile
Lower

Fid 1:	60918		
Permit :	P102151W	Priority:	29-APR-96
Status :	GST		
Township:	16		
Tns suffix:	N		
Range:	73		
Rng suffix:	W		
Section :	32		
Qtr:	4		
Qtrqtr:	SENE		
Latitude:	41.3152		
Longitude:	-105.5982		
Applicant:	UNION PACIFIC RAILROAD		
Facility n:	LMW-6		
Uses:	MON	Yld act:	0
Well depth:	20	Static dep:	13
Mwbz top:	13	Mwbz botto:	20
Well log:	Yes	Chemical a:	No
Sw divisio:	1	Sw distric:	4
County 1:	Albany	Decades:	1990
Yield:	0	Site id:	WYSE30000017092

D32
WNW **WY WELLS** **WYSE30000017091**
1/4 - 1/2 Mile
Lower

Fid 1:	60917		
Permit :	P102150W	Priority:	29-APR-96
Status :	GST		
Township:	16		
Tns suffix:	N		
Range:	73		
Rng suffix:	W		
Section :	32		
Qtr:	4		
Qtrqtr:	SENE		

Latitude:	41.3152		
Longitude:	-105.5982		
Applicant:	UNION PACIFIC RAILROAD		
Facility n:	LMW-5		
Uses:	MON	Yld act:	0
Well depth:	20	Static dep:	13
Mwbz top:	13	Mwbz botto:	20
Well log:	Yes	Chemical a:	No
Sw divisio:	1	Sw distric:	4
County 1:	Albany	Decades:	1990
Yield:	0	Site id:	WYSE30000017091

D33
WNW **WY WELLS** **WYSE30000017094**
1/4 - 1/2 Mile
Lower

Fid 1:	85928		
Permit :	P96042W	Priority:	12-JUL-94
Status :	GST		
Township:	16		
Tns suffix:	N		
Range:	73		
Rng suffix:	W		
Section :	32		
Qtr:	4		
Qtrqtr:	SENE		
Latitude:	41.3152		
Longitude:	-105.5982		
Applicant:	UNION PACIFIC RAILROAD		
Facility n:	LMW-1		
Uses:	MON	Yld act:	0
Well depth:	0	Static dep:	0
Mwbz top:	0	Mwbz botto:	0
Well log:	No	Chemical a:	Not Reported
Sw divisio:	1	Sw distric:	4
County 1:	Albany	Decades:	1990
Yield:	0	Site id:	WYSE30000017094

D34
WNW **WY WELLS** **WYSE30000017097**
1/4 - 1/2 Mile
Lower

Fid 1:	85931		
Permit :	P96045W	Priority:	12-JUL-94
Status :	GST		
Township:	16		
Tns suffix:	N		
Range:	73		
Rng suffix:	W		
Section :	32		
Qtr:	4		
Qtrqtr:	SENE		

Latitude:	41.3152		
Longitude:	-105.5982		
Applicant:	UNION PACIFIC RAILROAD		
Facility n:	LMW-4		
Uses:	MON	Yld act:	0
Well depth:	19	Static dep:	18
Mwbz top:	18	Mwbz botto:	19
Well log:	Yes	Chemical a:	No
Sw divisio:	1	Sw distric:	4
County 1:	Albany	Decades:	1990
Yield:	0	Site id:	WYSE30000017097

D35
WNW **WY WELLS** **WYSE30000017096**
1/4 - 1/2 Mile
Lower

Fid 1:	85930		
Permit :	P96044W	Priority:	12-JUL-94
Status :	GST		
Township:	16		
Tns suffix:	N		
Range:	73		
Rng suffix:	W		
Section :	32		
Qtr:	4		
Qtrqtr:	SENE		
Latitude:	41.3152		
Longitude:	-105.5982		
Applicant:	UNION PACIFIC RAILROAD		
Facility n:	LMW-3		
Uses:	MON	Yld act:	0
Well depth:	19	Static dep:	14
Mwbz top:	14	Mwbz botto:	19
Well log:	Yes	Chemical a:	No
Sw divisio:	1	Sw distric:	4
County 1:	Albany	Decades:	1990
Yield:	0	Site id:	WYSE30000017096

D36
WNW **WY WELLS** **WYSE30000017095**
1/4 - 1/2 Mile
Lower

Fid 1:	85929		
Permit :	P96043W	Priority:	12-JUL-94
Status :	GST		
Township:	16		
Tns suffix:	N		
Range:	73		
Rng suffix:	W		
Section :	32		
Qtr:	4		
Qtrqtr:	SENE		

Latitude:	41.3152		
Longitude:	-105.5982		
Applicant:	UNION PACIFIC RAILROAD		
Facility n:	LMW-2		
Uses:	MON	Yld act:	0
Well depth:	18	Static dep:	12
Mwbz top:	14	Mwbz botto:	18
Well log:	Yes	Chemical a:	No
Sw divisio:	1	Sw distric:	4
County 1:	Albany	Decades:	1990
Yield:	0	Site id:	WYSE30000017095

E37
North
1/4 - 1/2 Mile
Lower

WY WELLS **WYSE30000017364**

Fid 1:	87528		
Permit :	P98126W	Priority:	06-JAN-95
Status :	GST		
Township:	16		
Tns suffix:	N		
Range:	73		
Rng suffix:	W		
Section :	33		
Qtr:	6		
Qtrqtr:	NWNW		
Latitude:	41.31884		
Longitude:	-105.5934		
Applicant:	CTL/THOMPSON, INC.		
Facility n:	MW-10		
Uses:	MON	Yld act:	0
Well depth:	21	Static dep:	10
Mwbz top:	0	Mwbz botto:	0
Well log:	Yes	Chemical a:	No
Sw divisio:	1	Sw distric:	4
County 1:	Albany	Decades:	1990
Yield:	0	Site id:	WYSE30000017364

E38
North
1/4 - 1/2 Mile
Lower

WY WELLS **WYSE30000017363**

Fid 1:	87527		
Permit :	P98125W	Priority:	06-JAN-95
Status :	GST		
Township:	16		
Tns suffix:	N		
Range:	73		
Rng suffix:	W		
Section :	33		
Qtr:	6		
Qtrqtr:	NWNW		

Latitude:	41.31884		
Longitude:	-105.5934		
Applicant:	CTL/THOMPSON, INC.		
Facility n:	MW-9		
Uses:	MON	Yld act:	0
Well depth:	25	Static dep:	10
Mwbz top:	0	Mwbz botto:	0
Well log:	Yes	Chemical a:	No
Sw divisio:	1	Sw distric:	4
County 1:	Albany	Decades:	1990
Yield:	0	Site id:	WYSE30000017363

E39
North
1/4 - 1/2 Mile
Lower

WY WELLS **WYSE30000017365**

Fid 1:	87529		
Permit :	P98127W	Priority:	06-JAN-95
Status :	GST		
Township:	16		
Tns suffix:	N		
Range:	73		
Rng suffix:	W		
Section :	33		
Qtr:	6		
Qtrqtr:	NWNW		
Latitude:	41.31884		
Longitude:	-105.5934		
Applicant:	CTL/THOMPSON, INC.		
Facility n:	MW-11		
Uses:	MON	Yld act:	0
Well depth:	21	Static dep:	10
Mwbz top:	0	Mwbz botto:	0
Well log:	Yes	Chemical a:	No
Sw divisio:	1	Sw distric:	4
County 1:	Albany	Decades:	1990
Yield:	0	Site id:	WYSE30000017365

E40
North
1/4 - 1/2 Mile
Lower

WY WELLS **WYSE30000017367**

Fid 1:	110012		
Permit :	P145982W	Priority:	30-JUL-02
Status :	GST		
Township:	16		
Tns suffix:	N		
Range:	73		
Rng suffix:	W		
Section :	33		
Qtr:	6		
Qtrqtr:	NWNW		

Latitude:	41.31884		
Longitude:	-105.5934		
Applicant:	WYOMING DEQ/WQD		
Facility n:	1055/PZ1		
Uses:	MON	Yld act:	0
Well depth:	30	Static dep:	8.3
Mwbz top:	28	Mwbz botto:	30
Well log:	Yes	Chemical a:	No
Sw divisio:	1	Sw distric:	4
County 1:	Albany	Decades:	2000
Yield:	0	Site id:	WYSE30000017367

E41
North
1/4 - 1/2 Mile
Lower

WY WELLS **WYSE30000017366**

Fid 1:	110011		
Permit :	P145981W	Priority:	30-JUL-02
Status :	GST		
Township:	16		
Tns suffix:	N		
Range:	73		
Rng suffix:	W		
Section :	33		
Qtr:	6		
Qtrqtr:	NWNW		
Latitude:	41.31884		
Longitude:	-105.5934		
Applicant:	WYOMING DEQ/WQD		
Facility n:	2913/PZ1 AND 2913/PZ2		
Uses:	MON	Yld act:	0
Well depth:	25	Static dep:	15
Mwbz top:	15	Mwbz botto:	25
Well log:	Yes	Chemical a:	No
Sw divisio:	1	Sw distric:	4
County 1:	Albany	Decades:	2000
Yield:	0	Site id:	WYSE30000017366

F42
WSW
1/4 - 1/2 Mile
Lower

WY WELLS **WYSE30000016879**

Fid 1:	110016		
Permit :	P145986W	Priority:	30-JUL-02
Status :	GST		
Township:	16		
Tns suffix:	N		
Range:	73		
Rng suffix:	W		
Section :	32		
Qtr:	13		
Qtrqtr:	NESE		

Latitude:	41.31157		
Longitude:	-105.5981		
Applicant:	WYOMING DEQ/WQD		
Facility n:	0851/MW1 AND 0851/MW2		
Uses:	MON	Yld act:	0
Well depth:	20	Static dep:	15
Mwbz top:	15	Mwbz botto:	20
Well log:	Yes	Chemical a:	No
Sw divisio:	1	Sw distric:	4
County 1:	Albany	Decades:	2000
Yield:	0	Site id:	WYSE30000016879

F43
WSW **WY WELLS** **WYSE30000016880**
1/4 - 1/2 Mile
Lower

Fid 1:	110017		
Permit :	P145987W	Priority:	30-JUL-02
Status :	GST		
Township:	16		
Tns suffix:	N		
Range:	73		
Rng suffix:	W		
Section :	32		
Qtr:	13		
Qtrqtr:	NESE		
Latitude:	41.31157		
Longitude:	-105.5981		
Applicant:	WYOMING DEQ/WQD		
Facility n:	3784/MW1		
Uses:	MON	Yld act:	0
Well depth:	20	Static dep:	12
Mwbz top:	15	Mwbz botto:	20
Well log:	Yes	Chemical a:	No
Sw divisio:	1	Sw distric:	4
County 1:	Albany	Decades:	2000
Yield:	0	Site id:	WYSE30000016880

44
NNE **WY WELLS** **WYSE30000017369**
1/4 - 1/2 Mile
Lower

Fid 1:	9310		
Permit :	P10756P	Priority:	31-OCT-55
Status :	GST		
Township:	16		
Tns suffix:	N		
Range:	73		
Rng suffix:	W		
Section :	33		
Qtr:	5		
Qtrqtr:	NENW		

Latitude:	41.31885		
Longitude:	-105.5885		
Applicant:	CECIL MURDOCH		
Facility n:	MURDOCH #1		
Uses:	DOM	Yld act:	17
Well depth:	47	Static dep:	37
Mwbz top:	Unknown	Mwbz botto:	Unknown
Well log:	No	Chemical a:	Yes
Sw divisio:	1	Sw distric:	4
County 1:	Albany	Decades:	1950
Yield:	17	Site id:	WYSE30000017369

45
ESE **FED USGS** **USGS40001335649**
1/4 - 1/2 Mile
Higher

Org. Identifier:	USGS-WY		
Formal name:	USGS Wyoming Water Science Center		
Monloc Identifier:	USGS-411844105350401		
Monloc name:	16-073-33dbd01		
Monloc type:	Well		
Monloc desc:	Not Reported		
Huc code:	10180010	Drainagearea value:	Not Reported
Drainagearea Units:	Not Reported	Contrib drainagearea:	Not Reported
Contrib drainagearea units:	Not Reported	Latitude:	41.3122003
Longitude:	-105.5849893	Sourcemap scale:	24000
Horiz Acc measure:	1	Horiz Acc measure units:	seconds
Horiz Collection method:	Interpolated from map		
Horiz coord refsys:	NAD83	Vert measure val:	7171.00
Vert measure units:	feet	Vertacc measure val:	5
Vert accmeasure units:	feet		
Vertcollection method:	Interpolated from topographic map		
Vert coord refsys:	NGVD29	Countrycode:	US
Aquifername:	Not Reported		
Formation type:	Not Reported		
Aquifer type:	Not Reported		
Construction date:	18930101	Welldepth:	1040
Welldepth units:	ft	Wellholedepth:	Not Reported
Wellholedepth units:	Not Reported		

Ground-water levels, Number of Measurements: 0

G46
South **WY WELLS** **WYSE30000016722**
1/4 - 1/2 Mile
Higher

Fid 1:	85694		
Permit :	P95725W	Priority:	20-MAY-94
Status :	GST		
Township:	16		
Tns suffix:	N		
Range:	73		
Rng suffix:	W		
Section :	33		
Qtr:	11		
Qtrqtr:	SWSW		

Latitude:	41.30795		
Longitude:	-105.5933		
Applicant:	WDEQ/WQD		
Facility n:	MW-54		
Uses:	MON	Yld act:	0
Well depth:	17	Static dep:	13
Mwbz top:	0	Mwbz botto:	0
Well log:	Yes	Chemical a:	No
Sw divisio:	1	Sw distric:	4
County 1:	Albany	Decades:	1990
Yield:	0	Site id:	WYSE30000016722

G47
South
1/4 - 1/2 Mile
Higher

WY WELLS **WYSE30000016723**

Fid 1:	85699		
Permit :	P95730W	Priority:	20-MAY-94
Status :	GST		
Township:	16		
Tns suffix:	N		
Range:	73		
Rng suffix:	W		
Section :	33		
Qtr:	11		
Qtrqtr:	SWSW		
Latitude:	41.30795		
Longitude:	-105.5933		
Applicant:	WDEQ/WQD		
Facility n:	MW-61		
Uses:	MON	Yld act:	0
Well depth:	20	Static dep:	12
Mwbz top:	0	Mwbz botto:	0
Well log:	Yes	Chemical a:	No
Sw divisio:	1	Sw distric:	4
County 1:	Albany	Decades:	1990
Yield:	0	Site id:	WYSE30000016723

G48
South
1/4 - 1/2 Mile
Higher

WY WELLS **WYSE30000016724**

Fid 1:	85700		
Permit :	P95731W	Priority:	20-MAY-94
Status :	GST		
Township:	16		
Tns suffix:	N		
Range:	73		
Rng suffix:	W		
Section :	33		
Qtr:	11		
Qtrqtr:	SWSW		

Latitude:	41.30795		
Longitude:	-105.5933		
Applicant:	WDEQ/WQD		
Facility n:	MW-62		
Uses:	MON	Yld act:	0
Well depth:	18	Static dep:	12
Mwbz top:	0	Mwbz botto:	0
Well log:	Yes	Chemical a:	No
Sw divisio:	1	Sw distric:	4
County 1:	Albany	Decades:	1990
Yield:	0	Site id:	WYSE30000016724

G49
South
1/4 - 1/2 Mile
Higher

WY WELLS **WYSE30000016721**

Fid 1:	85668		
Permit :	P95694W	Priority:	20-MAY-94
Status :	GST		
Township:	16		
Tns suffix:	N		
Range:	73		
Rng suffix:	W		
Section :	33		
Qtr:	11		
Qtrqtr:	SWSW		
Latitude:	41.30795		
Longitude:	-105.5933		
Applicant:	WDEQ/WQD		
Facility n:	MW-21		
Uses:	MON	Yld act:	0
Well depth:	23	Static dep:	9
Mwbz top:	0	Mwbz botto:	0
Well log:	Yes	Chemical a:	No
Sw divisio:	1	Sw distric:	4
County 1:	Albany	Decades:	1990
Yield:	0	Site id:	WYSE30000016721

G50
South
1/4 - 1/2 Mile
Higher

WY WELLS **WYSE30000016718**

Fid 1:	85665		
Permit :	P95691W	Priority:	20-MAY-94
Status :	GST		
Township:	16		
Tns suffix:	N		
Range:	73		
Rng suffix:	W		
Section :	33		
Qtr:	11		
Qtrqtr:	SWSW		

Latitude:	41.30795		
Longitude:	-105.5933		
Applicant:	WDEQ/WQD		
Facility n:	MW-18		
Uses:	MON	Yld act:	0
Well depth:	28	Static dep:	12
Mwbz top:	0	Mwbz botto:	0
Well log:	Yes	Chemical a:	No
Sw divisio:	1	Sw distric:	4
County 1:	Albany	Decades:	1990
Yield:	0	Site id:	WYSE30000016718

G51
South
1/4 - 1/2 Mile
Higher

WY WELLS **WYSE30000016719**

Fid 1:	85666		
Permit :	P95692W	Priority:	20-MAY-94
Status :	GST		
Township:	16		
Tns suffix:	N		
Range:	73		
Rng suffix:	W		
Section :	33		
Qtr:	11		
Qtrqtr:	SWSW		
Latitude:	41.30795		
Longitude:	-105.5933		
Applicant:	WDEQ/WQD		
Facility n:	MW-19		
Uses:	MON	Yld act:	0
Well depth:	23	Static dep:	11
Mwbz top:	0	Mwbz botto:	0
Well log:	Yes	Chemical a:	No
Sw divisio:	1	Sw distric:	4
County 1:	Albany	Decades:	1990
Yield:	0	Site id:	WYSE30000016719

G52
South
1/4 - 1/2 Mile
Higher

WY WELLS **WYSE30000016720**

Fid 1:	85667		
Permit :	P95693W	Priority:	20-MAY-94
Status :	GST		
Township:	16		
Tns suffix:	N		
Range:	73		
Rng suffix:	W		
Section :	33		
Qtr:	11		
Qtrqtr:	SWSW		

Latitude:	41.30795		
Longitude:	-105.5933		
Applicant:	WDEQ/WQD		
Facility n:	MW-20		
Uses:	MON	Yld act:	0
Well depth:	16	Static dep:	9
Mwbz top:	0	Mwbz botto:	0
Well log:	Yes	Chemical a:	No
Sw divisio:	1	Sw distric:	4
County 1:	Albany	Decades:	1990
Yield:	0	Site id:	WYSE30000016720

G53
South
1/4 - 1/2 Mile
Higher

WY WELLS **WYSE30000016729**

Fid 1:	85706		
Permit :	P95737W	Priority:	20-MAY-94
Status :	GST		
Township:	16		
Tns suffix:	N		
Range:	73		
Rng suffix:	W		
Section :	33		
Qtr:	11		
Qtrqtr:	SWSW		
Latitude:	41.30795		
Longitude:	-105.5933		
Applicant:	WDEQ/WQD		
Facility n:	MW-68		
Uses:	MON	Yld act:	0
Well depth:	18	Static dep:	10
Mwbz top:	0	Mwbz botto:	0
Well log:	Yes	Chemical a:	No
Sw divisio:	1	Sw distric:	4
County 1:	Albany	Decades:	1990
Yield:	0	Site id:	WYSE30000016729

G54
South
1/4 - 1/2 Mile
Higher

WY WELLS **WYSE30000016730**

Fid 1:	87182		
Permit :	P97634W	Priority:	28-OCT-94
Status :	GST		
Township:	16		
Tns suffix:	N		
Range:	73		
Rng suffix:	W		
Section :	33		
Qtr:	11		
Qtrqtr:	SWSW		

Latitude:	41.30795		
Longitude:	-105.5933		
Applicant:	WYOMING DEQ-WQD		
Facility n:	MW-73		
Uses:	MON	Yld act:	0
Well depth:	20	Static dep:	14
Mwbz top:	6	Mwbz botto:	20
Well log:	Yes	Chemical a:	No
Sw divisio:	1	Sw distric:	4
County 1:	Albany	Decades:	1990
Yield:	0	Site id:	WYSE30000016730

G55
South
1/4 - 1/2 Mile
Higher

WY WELLS **WYSE30000016731**

Fid 1:	87183		
Permit :	P97635W	Priority:	28-OCT-94
Status :	GST		
Township:	16		
Tns suffix:	N		
Range:	73		
Rng suffix:	W		
Section :	33		
Qtr:	11		
Qtrqtr:	SWSW		
Latitude:	41.30795		
Longitude:	-105.5933		
Applicant:	WYOMING DEQ-WQD		
Facility n:	MW-74		
Uses:	MON	Yld act:	0
Well depth:	20	Static dep:	14
Mwbz top:	6	Mwbz botto:	20
Well log:	Yes	Chemical a:	No
Sw divisio:	1	Sw distric:	4
County 1:	Albany	Decades:	1990
Yield:	0	Site id:	WYSE30000016731

G56
South
1/4 - 1/2 Mile
Higher

WY WELLS **WYSE30000016728**

Fid 1:	85705		
Permit :	P95736W	Priority:	20-MAY-94
Status :	GST		
Township:	16		
Tns suffix:	N		
Range:	73		
Rng suffix:	W		
Section :	33		
Qtr:	11		
Qtrqtr:	SWSW		

Latitude:	41.30795		
Longitude:	-105.5933		
Applicant:	WDEQ/WQD		
Facility n:	MW-67		
Uses:	MON	Yld act:	0
Well depth:	18	Static dep:	10
Mwbz top:	0	Mwbz botto:	0
Well log:	Yes	Chemical a:	No
Sw divisio:	1	Sw distric:	4
County 1:	Albany	Decades:	1990
Yield:	0	Site id:	WYSE30000016728

G57
South
1/4 - 1/2 Mile
Higher

WY WELLS **WYSE30000016725**

Fid 1:	85701		
Permit :	P95732W	Priority:	20-MAY-94
Status :	GST		
Township:	16		
Tns suffix:	N		
Range:	73		
Rng suffix:	W		
Section :	33		
Qtr:	11		
Qtrqtr:	SWSW		
Latitude:	41.30795		
Longitude:	-105.5933		
Applicant:	WDEQ/WQD		
Facility n:	MW-63		
Uses:	MON	Yld act:	0
Well depth:	17	Static dep:	12
Mwbz top:	0	Mwbz botto:	0
Well log:	Yes	Chemical a:	No
Sw divisio:	1	Sw distric:	4
County 1:	Albany	Decades:	1990
Yield:	0	Site id:	WYSE30000016725

G58
South
1/4 - 1/2 Mile
Higher

WY WELLS **WYSE30000016726**

Fid 1:	85702		
Permit :	P95733W	Priority:	20-MAY-94
Status :	GST		
Township:	16		
Tns suffix:	N		
Range:	73		
Rng suffix:	W		
Section :	33		
Qtr:	11		
Qtrqtr:	SWSW		

Latitude:	41.30795		
Longitude:	-105.5933		
Applicant:	WDEQ/WQD		
Facility n:	MW-65A		
Uses:	MON	Yld act:	0
Well depth:	19	Static dep:	12
Mwbz top:	0	Mwbz botto:	0
Well log:	Yes	Chemical a:	No
Sw divisio:	1	Sw distric:	4
County 1:	Albany	Decades:	1990
Yield:	0	Site id:	WYSE30000016726

G59
South
1/4 - 1/2 Mile
Higher

WY WELLS **WYSE30000016727**

Fid 1:	85703		
Permit :	P95734W	Priority:	20-MAY-94
Status :	GST		
Township:	16		
Tns suffix:	N		
Range:	73		
Rng suffix:	W		
Section :	33		
Qtr:	11		
Qtrqtr:	SWSW		
Latitude:	41.30795		
Longitude:	-105.5933		
Applicant:	WDEQ/WQD		
Facility n:	MW-65B		
Uses:	MON	Yld act:	0
Well depth:	18	Static dep:	10
Mwbz top:	0	Mwbz botto:	0
Well log:	Yes	Chemical a:	No
Sw divisio:	1	Sw distric:	4
County 1:	Albany	Decades:	1990
Yield:	0	Site id:	WYSE30000016727

H60
NW
1/4 - 1/2 Mile
Lower

WY WELLS **WYSE30000017360**

Fid 1:	3048		
Permit :	P15355P	Priority:	31-AUG-44
Status :	GST		
Township:	16		
Tns suffix:	N		
Range:	73		
Rng suffix:	W		
Section :	32		
Qtr:	1		
Qtrqtr:	NENE		

Latitude:	41.31883		
Longitude:	-105.5982		
Applicant:	HENRY J. & HELEN R. FARVER		
Facility n:	FARVER #2		
Uses:	STO	Yld act:	5
Well depth:	16	Static dep:	8
Mwbz top:	Unknown	Mwbz botto:	Unknown
Well log:	Yes	Chemical a:	No
Sw divisio:	1	Sw distric:	4
County 1:	Albany	Decades:	1940
Yield:	5	Site id:	WYSE30000017360

H61
NW **WY WELLS** **WYSE30000017359**
1/4 - 1/2 Mile
Lower

Fid 1:	3047		
Permit :	P15354P	Priority:	30-JUN-41
Status :	GST		
Township:	16		
Tns suffix:	N		
Range:	73		
Rng suffix:	W		
Section :	32		
Qtr:	1		
Qtrqtr:	NENE		
Latitude:	41.31883		
Longitude:	-105.5982		
Applicant:	HENRY J. & HELEN R. FARVER		
Facility n:	FARVER #1		
Uses:	DOM,STO	Yld act:	10
Well depth:	22	Static dep:	4
Mwbz top:	Unknown	Mwbz botto:	Unknown
Well log:	Yes	Chemical a:	No
Sw divisio:	1	Sw distric:	4
County 1:	Albany	Decades:	1940
Yield:	10	Site id:	WYSE30000017359

H62
NW **WY WELLS** **WYSE30000017362**
1/4 - 1/2 Mile
Lower

Fid 1:	3050		
Permit :	P15357P	Priority:	31-AUG-45
Status :	GST		
Township:	16		
Tns suffix:	N		
Range:	73		
Rng suffix:	W		
Section :	32		
Qtr:	1		
Qtrqtr:	NENE		

Latitude:	41.31883		
Longitude:	-105.5982		
Applicant:	FRED R. BRAUNSCHWEIG		
Facility n:	HEREFORD #2		
Uses:	STO	Yld act:	7
Well depth:	20	Static dep:	15
Mwbz top:	Unknown	Mwbz botto:	Unknown
Well log:	Yes	Chemical a:	No
Sw divisio:	1	Sw distric:	4
County 1:	Albany	Decades:	1940
Yield:	7	Site id:	WYSE30000017362

H63
NW
1/4 - 1/2 Mile
Lower

WY WELLS **WYSE30000017361**

Fid 1:	3049		
Permit :	P15356P	Priority:	30-JUN-40
Status :	GST		
Township:	16		
Tns suffix:	N		
Range:	73		
Rng suffix:	W		
Section :	32		
Qtr:	1		
Qtrqtr:	NENE		
Latitude:	41.31883		
Longitude:	-105.5982		
Applicant:	FRED R. BRAUNSCHWEIG		
Facility n:	HEREFORD #1		
Uses:	DOM,STO	Yld act:	14
Well depth:	30	Static dep:	10
Mwbz top:	Unknown	Mwbz botto:	Unknown
Well log:	Yes	Chemical a:	No
Sw divisio:	1	Sw distric:	4
County 1:	Albany	Decades:	1940
Yield:	14	Site id:	WYSE30000017361

64
East
1/4 - 1/2 Mile
Higher

FED USGS **USGS40001335656**

Org. Identifier:	USGS-WY		
Formal name:	USGS Wyoming Water Science Center		
Monloc Identifier:	USGS-411847105345901		
Monloc name:	16-073-33dba01		
Monloc type:	Well		
Monloc desc:	Not Reported		
Huc code:	10180010	Drainagearea value:	Not Reported
Drainagearea Units:	Not Reported	Contrib drainagearea:	Not Reported
Contrib drainagearea units:	Not Reported	Latitude:	41.3130337
Longitude:	-105.5836004	Sourcemap scale:	24000

Horiz Acc measure:	1	Horiz Acc measure units:	minutes
Horiz Collection method:	Interpolated from map		
Horiz coord refsys:	NAD83	Vert measure val:	Not Reported
Vert measure units:	Not Reported	Vertacc measure val:	Not Reported
Vert accmeasure units:	Not Reported		
Vertcollection method:	Not Reported		
Vert coord refsys:	Not Reported	Countrycode:	US
Aquifername:	Paleozoic aquifers		
Formation type:	Casper Formation		
Aquifer type:	Not Reported		
Construction date:	Not Reported	Welldepth:	1015
Welldepth units:	ft	Wellholedepth:	Not Reported
Wellholedepth units:	Not Reported		

Ground-water levels, Number of Measurements: 0

65
North
1/2 - 1 Mile
Lower

FED USGS **USGS40001335704**

Org. Identifier:	USGS-WY		
Formal name:	USGS Wyoming Water Science Center		
Monloc Identifier:	USGS-411917105352401		
Monloc name:	16-073-28cdc01		
Monloc type:	Well		
Monloc desc:	Not Reported		
Huc code:	10180010	Drainagearea value:	Not Reported
Drainagearea Units:	Not Reported	Contrib drainagearea:	Not Reported
Contrib drainagearea units:	Not Reported	Latitude:	41.3213668
Longitude:	-105.590545	Sourcemap scale:	24000
Horiz Acc measure:	1	Horiz Acc measure units:	minutes
Horiz Collection method:	Interpolated from map		
Horiz coord refsys:	NAD83	Vert measure val:	Not Reported
Vert measure units:	Not Reported	Vertacc measure val:	Not Reported
Vert accmeasure units:	Not Reported		
Vertcollection method:	Not Reported		
Vert coord refsys:	Not Reported	Countrycode:	US
Aquifername:	Paleozoic aquifers		
Formation type:	Casper Formation		
Aquifer type:	Not Reported		
Construction date:	Not Reported	Welldepth:	1500
Welldepth units:	ft	Wellholedepth:	Not Reported
Wellholedepth units:	Not Reported		

Ground-water levels, Number of Measurements: 0

I66
East
1/2 - 1 Mile
Higher

WY WELLS **WYSE30000017114**

Fid 1:	16904		
Permit :	P2476W	Priority:	27-MAR-69
Status :	ADJ		
Township:	16		
Tns suffix:	N		
Range:	73		
Rng suffix:	W		
Section :	33		
Qtr:	3		
Qtrqtr:	SWNE		

Latitude:	41.31523		
Longitude:	-105.5818		
Applicant:	UNIVERSITY OF WYOMING		
Facility n:	UNIVERSITY WELL #3		
Uses:	MIS	Yld act:	5
Well depth:	878	Static dep:	-6
Mwbz top:	795	Mwbz botto:	878
Well log:	Yes	Chemical a:	No
Sw divisio:	1	Sw distric:	4
County 1:	Albany	Decades:	1960
Yield:	5	Site id:	WYSE30000017114

I67
East
1/2 - 1 Mile
Higher

WY WELLS **WYSE30000017115**

Fid 1:	99115		
Permit :	P133697W	Priority:	02-APR-01
Status :	GSI		
Township:	16		
Tns suffix:	N		
Range:	73		
Rng suffix:	W		
Section :	33		
Qtr:	3		
Qtrqtr:	SWNE		
Latitude:	41.31523		
Longitude:	-105.5818		
Applicant:	UNIVERSITY OF WYOMING		
Facility n:	WEST CAMPUS TEST WELL # 2		
Uses:	TST	Yld act:	Not Reported
Well depth:	Not Reported	Static dep:	Not Reported
Mwbz top:	Not Reported	Mwbz botto:	Not Reported
Well log:	No	Chemical a:	Not Reported
Sw divisio:	1	Sw distric:	4
County 1:	Albany	Decades:	2000
Yield:	0	Site id:	WYSE30000017115

68
ESE
1/2 - 1 Mile
Higher

WY WELLS **WYSE30000016893**

Fid 1:	160		
Permit :	P495C	Priority:	31-DEC-93
Status :	UNA		
Township:	16		
Tns suffix:	N		
Range:	73		
Rng suffix:	W		
Section :	33		
Qtr:	14		
Qtrqtr:	NWSE		

Latitude:	41.3116		
Longitude:	-105.582		
Applicant:	UNIVERSITY OF WYOMING		
Facility n:	UNIVERSITY WELL #3		
Uses:	IRR,MIS	Yld act:	15
Well depth:	1040	Static dep:	0
Mwbz top:	Unknown	Mwbz botto:	Unknown
Well log:	No	Chemical a:	Not Reported
Sw divisio:	1	Sw distric:	4
County 1:	Albany	Decades:	1890
Yield:	15	Site id:	WYSE30000016893

J69
North
1/2 - 1 Mile
Lower

WY WELLS **WYSE30000017552**

Fid 1:	57774		
Permit :	P79698W	Priority:	08-MAY-89
Status :	GST		
Township:	16		
Tns suffix:	N		
Range:	73		
Rng suffix:	W		
Section :	28		
Qtr:	11		
Qtrqtr:	SWSW		
Latitude:	41.32247		
Longitude:	-105.5933		
Applicant:	WY STATE DEPT. OF ENVIRONMENTAL QUAL		
Facility n:	CN 1		
Uses:	MON	Yld act:	0
Well depth:	20.5	Static dep:	8.4
Mwbz top:	Unknown	Mwbz botto:	Unknown
Well log:	Yes	Chemical a:	Yes
Sw divisio:	1	Sw distric:	4
County 1:	Albany	Decades:	1980
Yield:	0	Site id:	WYSE30000017552

J70
North
1/2 - 1 Mile
Lower

WY WELLS **WYSE30000017553**

Fid 1:	57775		
Permit :	P79699W	Priority:	08-MAY-89
Status :	GST		
Township:	16		
Tns suffix:	N		
Range:	73		
Rng suffix:	W		
Section :	28		
Qtr:	11		
Qtrqtr:	SWSW		

Latitude:	41.32247		
Longitude:	-105.5933		
Applicant:	WY STATE DEPT. OF ENVIRONMENTAL QUAL		
Facility n:	CN 2		
Uses:	MON	Yld act:	0
Well depth:	20	Static dep:	8
Mwbz top:	Unknown	Mwbz botto:	Unknown
Well log:	Yes	Chemical a:	Yes
Sw divisio:	1	Sw distric:	4
County 1:	Albany	Decades:	1980
Yield:	0	Site id:	WYSE30000017553

J71
North
1/2 - 1 Mile
Lower

WY WELLS **WYSE30000017550**

Fid 1:	57228		
Permit :	P78811W	Priority:	23-DEC-88
Status :	GST		
Township:	16		
Tns suffix:	N		
Range:	73		
Rng suffix:	W		
Section :	28		
Qtr:	11		
Qtrqtr:	SWSW		
Latitude:	41.32247		
Longitude:	-105.5933		
Applicant:	WYDEQ		
Facility n:	MW 8D		
Uses:	MON	Yld act:	0
Well depth:	13	Static dep:	6.87
Mwbz top:	Unknown	Mwbz botto:	Unknown
Well log:	Yes	Chemical a:	Yes
Sw divisio:	1	Sw distric:	4
County 1:	Albany	Decades:	1980
Yield:	0	Site id:	WYSE30000017550

J72
North
1/2 - 1 Mile
Lower

WY WELLS **WYSE30000017551**

Fid 1:	57229		
Permit :	P78812W	Priority:	23-DEC-88
Status :	GST		
Township:	16		
Tns suffix:	N		
Range:	73		
Rng suffix:	W		
Section :	28		
Qtr:	11		
Qtrqtr:	SWSW		

Latitude:	41.32247		
Longitude:	-105.5933		
Applicant:	WYDEQ		
Facility n:	MW 9A		
Uses:	MON	Yld act:	0
Well depth:	16	Static dep:	9
Mwbz top:	Unknown	Mwbz botto:	Unknown
Well log:	Yes	Chemical a:	Yes
Sw divisio:	1	Sw distric:	4
County 1:	Albany	Decades:	1980
Yield:	0	Site id:	WYSE30000017551

J73
North
1/2 - 1 Mile
Lower

WY WELLS **WYSE30000017556**

Fid 1:	57778		
Permit :	P79702W	Priority:	08-MAY-89
Status :	GST		
Township:	16		
Tns suffix:	N		
Range:	73		
Rng suffix:	W		
Section :	28		
Qtr:	11		
Qtrqtr:	SWSW		
Latitude:	41.32247		
Longitude:	-105.5933		
Applicant:	WY STATE DEPT. OF ENVIRONMENTAL QUAL		
Facility n:	CN 5		
Uses:	MON	Yld act:	0
Well depth:	20.5	Static dep:	8.4
Mwbz top:	Unknown	Mwbz botto:	Unknown
Well log:	Yes	Chemical a:	Yes
Sw divisio:	1	Sw distric:	4
County 1:	Albany	Decades:	1980
Yield:	0	Site id:	WYSE30000017556

J74
North
1/2 - 1 Mile
Lower

WY WELLS **WYSE30000017557**

Fid 1:	57779		
Permit :	P79703W	Priority:	08-MAY-89
Status :	GST		
Township:	16		
Tns suffix:	N		
Range:	73		
Rng suffix:	W		
Section :	28		
Qtr:	11		
Qtrqtr:	SWSW		

Latitude:	41.32247		
Longitude:	-105.5933		
Applicant:	WY STATE DEPT. OF ENVIRONMENTAL QUAL		
Facility n:	CN 6		
Uses:	MON	Yld act:	0
Well depth:	18	Static dep:	7.5
Mwbz top:	Unknown	Mwbz botto:	Unknown
Well log:	Yes	Chemical a:	Yes
Sw divisio:	1	Sw distric:	4
County 1:	Albany	Decades:	1980
Yield:	0	Site id:	WYSE30000017557

J75
North
1/2 - 1 Mile
Lower

WY WELLS **WYSE30000017554**

Fid 1:	57776		
Permit :	P79700W	Priority:	08-MAY-89
Status :	GST		
Township:	16		
Tns suffix:	N		
Range:	73		
Rng suffix:	W		
Section :	28		
Qtr:	11		
Qtrqtr:	SWSW		
Latitude:	41.32247		
Longitude:	-105.5933		
Applicant:	WY STATE DEPT. OF ENVIRONMENTAL QUAL		
Facility n:	CN 3		
Uses:	MON	Yld act:	0
Well depth:	20	Static dep:	7
Mwbz top:	Unknown	Mwbz botto:	Unknown
Well log:	Yes	Chemical a:	Yes
Sw divisio:	1	Sw distric:	4
County 1:	Albany	Decades:	1980
Yield:	0	Site id:	WYSE30000017554

J76
North
1/2 - 1 Mile
Lower

WY WELLS **WYSE30000017555**

Fid 1:	57777		
Permit :	P79701W	Priority:	08-MAY-89
Status :	GST		
Township:	16		
Tns suffix:	N		
Range:	73		
Rng suffix:	W		
Section :	28		
Qtr:	11		
Qtrqtr:	SWSW		

Latitude:	41.32247		
Longitude:	-105.5933		
Applicant:	WY STATE DEPT. OF ENVIRONMENTAL QUAL		
Facility n:	CN 4		
Uses:	MON	Yld act:	0
Well depth:	20.5	Static dep:	8.4
Mwbz top:	Unknown	Mwbz botto:	Unknown
Well log:	Yes	Chemical a:	Yes
Sw divisio:	1	Sw distric:	4
County 1:	Albany	Decades:	1980
Yield:	0	Site id:	WYSE30000017555

J77
North
1/2 - 1 Mile
Lower

WY WELLS **WYSE30000017549**

Fid 1:	57227		
Permit :	P78810W	Priority:	23-DEC-88
Status :	GST		
Township:	16		
Tns suffix:	N		
Range:	73		
Rng suffix:	W		
Section :	28		
Qtr:	11		
Qtrqtr:	SWSW		
Latitude:	41.32247		
Longitude:	-105.5933		
Applicant:	WYDEQ		
Facility n:	MW 8C		
Uses:	MON	Yld act:	0
Well depth:	14.5	Static dep:	7.63
Mwbz top:	Unknown	Mwbz botto:	Unknown
Well log:	Yes	Chemical a:	Yes
Sw divisio:	1	Sw distric:	4
County 1:	Albany	Decades:	1980
Yield:	0	Site id:	WYSE30000017549

J78
North
1/2 - 1 Mile
Lower

WY WELLS **WYSE30000017543**

Fid 1:	57221		
Permit :	P78803W	Priority:	23-DEC-88
Status :	GST		
Township:	16		
Tns suffix:	N		
Range:	73		
Rng suffix:	W		
Section :	28		
Qtr:	11		
Qtrqtr:	SWSW		

Latitude:	41.32247		
Longitude:	-105.5933		
Applicant:	WYDEQ		
Facility n:	MW 3A		
Uses:	MON	Yld act:	0
Well depth:	14	Static dep:	8.2
Mwbz top:	Unknown	Mwbz botto:	Unknown
Well log:	Yes	Chemical a:	Yes
Sw divisio:	1	Sw distric:	4
County 1:	Albany	Decades:	1980
Yield:	0	Site id:	WYSE30000017543

J79
North
1/2 - 1 Mile
Lower

WY WELLS **WYSE30000017544**

Fid 1:	57222		
Permit :	P78804W	Priority:	23-DEC-88
Status :	GST		
Township:	16		
Tns suffix:	N		
Range:	73		
Rng suffix:	W		
Section :	28		
Qtr:	11		
Qtrqtr:	SWSW		
Latitude:	41.32247		
Longitude:	-105.5933		
Applicant:	WYDEQ		
Facility n:	MW 4A		
Uses:	MON	Yld act:	0
Well depth:	17	Static dep:	9.02
Mwbz top:	Unknown	Mwbz botto:	Unknown
Well log:	Yes	Chemical a:	Yes
Sw divisio:	1	Sw distric:	4
County 1:	Albany	Decades:	1980
Yield:	0	Site id:	WYSE30000017544

J80
North
1/2 - 1 Mile
Lower

WY WELLS **WYSE30000017541**

Fid 1:	57219		
Permit :	P78801W	Priority:	23-DEC-88
Status :	GST		
Township:	16		
Tns suffix:	N		
Range:	73		
Rng suffix:	W		
Section :	28		
Qtr:	11		
Qtrqtr:	SWSW		

Latitude:	41.32247		
Longitude:	-105.5933		
Applicant:	WYDEQ		
Facility n:	MW 2A		
Uses:	MON	Yld act:	0
Well depth:	20	Static dep:	8.29
Mwbz top:	Unknown	Mwbz botto:	Unknown
Well log:	Yes	Chemical a:	Yes
Sw divisio:	1	Sw distric:	4
County 1:	Albany	Decades:	1980
Yield:	0	Site id:	WYSE30000017541

J81
North
1/2 - 1 Mile
Lower

WY WELLS **WYSE30000017542**

Fid 1:	57220		
Permit :	P78802W	Priority:	23-DEC-88
Status :	GST		
Township:	16		
Tns suffix:	N		
Range:	73		
Rng suffix:	W		
Section :	28		
Qtr:	11		
Qtrqtr:	SWSW		
Latitude:	41.32247		
Longitude:	-105.5933		
Applicant:	WYDEQ		
Facility n:	MW 2B		
Uses:	MON	Yld act:	0
Well depth:	15.5	Static dep:	6.9
Mwbz top:	Unknown	Mwbz botto:	Unknown
Well log:	Yes	Chemical a:	Yes
Sw divisio:	1	Sw distric:	4
County 1:	Albany	Decades:	1980
Yield:	0	Site id:	WYSE30000017542

J82
North
1/2 - 1 Mile
Lower

WY WELLS **WYSE30000017547**

Fid 1:	57225		
Permit :	P78808W	Priority:	23-DEC-88
Status :	GST		
Township:	16		
Tns suffix:	N		
Range:	73		
Rng suffix:	W		
Section :	28		
Qtr:	11		
Qtrqtr:	SWSW		

Latitude:	41.32247		
Longitude:	-105.5933		
Applicant:	WYDEQ		
Facility n:	MW 8A		
Uses:	MON	Yld act:	0
Well depth:	17	Static dep:	7.22
Mwbz top:	Unknown	Mwbz botto:	Unknown
Well log:	Yes	Chemical a:	Yes
Sw divisio:	1	Sw distric:	4
County 1:	Albany	Decades:	1980
Yield:	0	Site id:	WYSE30000017547

J83
North
1/2 - 1 Mile
Lower

WY WELLS **WYSE30000017548**

Fid 1:	57226		
Permit :	P78809W	Priority:	23-DEC-88
Status :	GST		
Township:	16		
Tns suffix:	N		
Range:	73		
Rng suffix:	W		
Section :	28		
Qtr:	11		
Qtrqtr:	SWSW		
Latitude:	41.32247		
Longitude:	-105.5933		
Applicant:	WYDEQ		
Facility n:	MW 8B		
Uses:	MON	Yld act:	0
Well depth:	16	Static dep:	7.53
Mwbz top:	Unknown	Mwbz botto:	Unknown
Well log:	Yes	Chemical a:	Yes
Sw divisio:	1	Sw distric:	4
County 1:	Albany	Decades:	1980
Yield:	0	Site id:	WYSE30000017548

J84
North
1/2 - 1 Mile
Lower

WY WELLS **WYSE30000017545**

Fid 1:	57223		
Permit :	P78806W	Priority:	23-DEC-88
Status :	GST		
Township:	16		
Tns suffix:	N		
Range:	73		
Rng suffix:	W		
Section :	28		
Qtr:	11		
Qtrqtr:	SWSW		

Latitude:	41.32247		
Longitude:	-105.5933		
Applicant:	WYDEQ		
Facility n:	MW 6B		
Uses:	MON	Yld act:	0
Well depth:	15	Static dep:	8.15
Mwbz top:	Unknown	Mwbz botto:	Unknown
Well log:	Yes	Chemical a:	Yes
Sw divisio:	1	Sw distric:	4
County 1:	Albany	Decades:	1980
Yield:	0	Site id:	WYSE30000017545

J85
North
1/2 - 1 Mile
Lower

WY WELLS **WYSE30000017546**

Fid 1:	57224		
Permit :	P78807W	Priority:	23-DEC-88
Status :	GST		
Township:	16		
Tns suffix:	N		
Range:	73		
Rng suffix:	W		
Section :	28		
Qtr:	11		
Qtrqtr:	SWSW		
Latitude:	41.32247		
Longitude:	-105.5933		
Applicant:	WYDEQ		
Facility n:	MW 6C		
Uses:	MON	Yld act:	0
Well depth:	15	Static dep:	8.89
Mwbz top:	Unknown	Mwbz botto:	Unknown
Well log:	Yes	Chemical a:	Yes
Sw divisio:	1	Sw distric:	4
County 1:	Albany	Decades:	1980
Yield:	0	Site id:	WYSE30000017546

J86
North
1/2 - 1 Mile
Lower

WY WELLS **WYSE30000017569**

Fid 1:	85678		
Permit :	P95706W	Priority:	20-MAY-94
Status :	GST		
Township:	16		
Tns suffix:	N		
Range:	73		
Rng suffix:	W		
Section :	28		
Qtr:	11		
Qtrqtr:	SWSW		

Latitude:	41.32247		
Longitude:	-105.5933		
Applicant:	WDEQ/WQD		
Facility n:	MW-33		
Uses:	MON	Yld act:	0
Well depth:	15	Static dep:	6
Mwbz top:	0	Mwbz botto:	0
Well log:	Yes	Chemical a:	No
Sw divisio:	1	Sw distric:	4
County 1:	Albany	Decades:	1990
Yield:	0	Site id:	WYSE30000017569

J87
North
1/2 - 1 Mile
Lower

WY WELLS **WYSE30000017570**

Fid 1:	85679		
Permit :	P95710W	Priority:	20-MAY-94
Status :	GST		
Township:	16		
Tns suffix:	N		
Range:	73		
Rng suffix:	W		
Section :	28		
Qtr:	11		
Qtrqtr:	SWSW		
Latitude:	41.32247		
Longitude:	-105.5933		
Applicant:	WDEQ/WQD		
Facility n:	MW-37A		
Uses:	MON	Yld act:	0
Well depth:	14	Static dep:	7
Mwbz top:	0	Mwbz botto:	0
Well log:	Yes	Chemical a:	No
Sw divisio:	1	Sw distric:	4
County 1:	Albany	Decades:	1990
Yield:	0	Site id:	WYSE30000017570

J88
North
1/2 - 1 Mile
Lower

WY WELLS **WYSE30000017567**

Fid 1:	73035		
Permit :	P118567W	Priority:	30-AUG-99
Status :	GST		
Township:	16		
Tns suffix:	N		
Range:	73		
Rng suffix:	W		
Section :	28		
Qtr:	11		
Qtrqtr:	SWSW		

Latitude:	41.32247		
Longitude:	-105.5933		
Applicant:	WY STATE DEPT OF ENVIRONMENT QUALITY		
Facility n:	CN-4-R		
Uses:	MON	Yld act:	0
Well depth:	15	Static dep:	8
Mwbz top:	8	Mwbz botto:	15
Well log:	Yes	Chemical a:	No
Sw divisio:	1	Sw distric:	4
County 1:	Albany	Decades:	1990
Yield:	0	Site id:	WYSE30000017567

J89
North
1/2 - 1 Mile
Lower

WY WELLS **WYSE30000017568**

Fid 1:	85677		
Permit :	P95705W	Priority:	20-MAY-94
Status :	GST		
Township:	16		
Tns suffix:	N		
Range:	73		
Rng suffix:	W		
Section :	28		
Qtr:	11		
Qtrqtr:	SWSW		
Latitude:	41.32247		
Longitude:	-105.5933		
Applicant:	WDEQ/WQD		
Facility n:	MW-32		
Uses:	MON	Yld act:	0
Well depth:	15	Static dep:	5
Mwbz top:	0	Mwbz botto:	0
Well log:	Yes	Chemical a:	No
Sw divisio:	1	Sw distric:	4
County 1:	Albany	Decades:	1990
Yield:	0	Site id:	WYSE30000017568

J90
North
1/2 - 1 Mile
Lower

WY WELLS **WYSE30000017573**

Fid 1:	87196		
Permit :	P97650W	Priority:	28-OCT-94
Status :	GST		
Township:	16		
Tns suffix:	N		
Range:	73		
Rng suffix:	W		
Section :	28		
Qtr:	11		
Qtrqtr:	SWSW		

Latitude:	41.32247		
Longitude:	-105.5933		
Applicant:	WYOMING DEQ-WQD		
Facility n:	MW-60-OBS4		
Uses:	MON	Yld act:	0
Well depth:	16	Static dep:	7
Mwbz top:	6	Mwbz botto:	0
Well log:	Yes	Chemical a:	No
Sw divisio:	1	Sw distric:	4
County 1:	Albany	Decades:	1990
Yield:	0	Site id:	WYSE30000017573

J91
North
1/2 - 1 Mile
Lower

WY WELLS **WYSE30000017574**

Fid 1:	106748		
Permit :	P142417W	Priority:	04-FEB-02
Status :	GST		
Township:	16		
Tns suffix:	N		
Range:	73		
Rng suffix:	W		
Section :	28		
Qtr:	11		
Qtrqtr:	SWSW		
Latitude:	41.32247		
Longitude:	-105.5933		
Applicant:	WDEQ/WQD		
Facility n:	061-MW-8BR		
Uses:	MON	Yld act:	0
Well depth:	15	Static dep:	8.28
Mwbz top:	8	Mwbz botto:	Unknown
Well log:	No	Chemical a:	No
Sw divisio:	1	Sw distric:	4
County 1:	Albany	Decades:	2000
Yield:	0	Site id:	WYSE30000017574

J92
North
1/2 - 1 Mile
Lower

WY WELLS **WYSE30000017571**

Fid 1:	87194		
Permit :	P97648W	Priority:	28-OCT-94
Status :	GST		
Township:	16		
Tns suffix:	N		
Range:	73		
Rng suffix:	W		
Section :	28		
Qtr:	11		
Qtrqtr:	SWSW		

Latitude:	41.32247		
Longitude:	-105.5933		
Applicant:	WYOMING DEQ-WQD		
Facility n:	MW-60-EXT1		
Uses:	MON	Yld act:	0
Well depth:	21	Static dep:	9
Mwbz top:	7	Mwbz botto:	20
Well log:	Yes	Chemical a:	No
Sw divisio:	1	Sw distric:	4
County 1:	Albany	Decades:	1990
Yield:	0	Site id:	WYSE30000017571

J93
North
1/2 - 1 Mile
Lower

WY WELLS **WYSE30000017572**

Fid 1:	87195		
Permit :	P97649W	Priority:	28-OCT-94
Status :	GST		
Township:	16		
Tns suffix:	N		
Range:	73		
Rng suffix:	W		
Section :	28		
Qtr:	11		
Qtrqtr:	SWSW		
Latitude:	41.32247		
Longitude:	-105.5933		
Applicant:	WYOMING DEQ-WQD		
Facility n:	MW-60-OBS3		
Uses:	MON	Yld act:	0
Well depth:	16	Static dep:	7
Mwbz top:	6	Mwbz botto:	0
Well log:	Yes	Chemical a:	No
Sw divisio:	1	Sw distric:	4
County 1:	Albany	Decades:	1990
Yield:	0	Site id:	WYSE30000017572

J94
North
1/2 - 1 Mile
Lower

WY WELLS **WYSE30000017566**

Fid 1:	72818		
Permit :	P118299W	Priority:	18-AUG-99
Status :	GST		
Township:	16		
Tns suffix:	N		
Range:	73		
Rng suffix:	W		
Section :	28		
Qtr:	11		
Qtrqtr:	SWSW		

Latitude:	41.32247		
Longitude:	-105.5933		
Applicant:	WDEQ/WQD		
Facility n:	CN-2-R		
Uses:	MON	Yld act:	0
Well depth:	0	Static dep:	0
Mwbz top:	0	Mwbz botto:	0
Well log:	No	Chemical a:	Not Reported
Sw divisio:	1	Sw distric:	4
County 1:	Albany	Decades:	1990
Yield:	0	Site id:	WYSE30000017566

J95
North
1/2 - 1 Mile
Lower

WY WELLS **WYSE30000017560**

Fid 1:	57981		
Permit :	P79989W	Priority:	12-JUN-89
Status :	GST		
Township:	16		
Tns suffix:	N		
Range:	73		
Rng suffix:	W		
Section :	28		
Qtr:	11		
Qtrqtr:	SWSW		
Latitude:	41.32247		
Longitude:	-105.5933		
Applicant:	FLOYD L. HARTMAN		
Facility n:	HD2		
Uses:	MON	Yld act:	0
Well depth:	15	Static dep:	8.7
Mwbz top:	8	Mwbz botto:	10
Well log:	Yes	Chemical a:	Yes
Sw divisio:	1	Sw distric:	4
County 1:	Albany	Decades:	1980
Yield:	0	Site id:	WYSE30000017560

J96
North
1/2 - 1 Mile
Lower

WY WELLS **WYSE30000017561**

Fid 1:	58776		
Permit :	P81152W	Priority:	27-OCT-89
Status :	GST		
Township:	16		
Tns suffix:	N		
Range:	73		
Rng suffix:	W		
Section :	28		
Qtr:	11		
Qtrqtr:	SWSW		

Latitude:	41.32247		
Longitude:	-105.5933		
Applicant:	TEXACO REFINING AND MARKETING		
Facility n:	MW 1		
Uses:	MON	Yld act:	0
Well depth:	15	Static dep:	8
Mwbz top:	5	Mwbz botto:	12
Well log:	Yes	Chemical a:	No
Sw divisio:	1	Sw distric:	4
County 1:	Albany	Decades:	1980
Yield:	0	Site id:	WYSE30000017561

J97
North
1/2 - 1 Mile
Lower

WY WELLS **WYSE30000017558**

Fid 1:	57780		
Permit :	P79706W	Priority:	08-MAY-89
Status :	GST		
Township:	16		
Tns suffix:	N		
Range:	73		
Rng suffix:	W		
Section :	28		
Qtr:	11		
Qtrqtr:	SWSW		
Latitude:	41.32247		
Longitude:	-105.5933		
Applicant:	WY STATE DEPT. OF ENVIRONMENTAL QUAL		
Facility n:	CN 9		
Uses:	MON	Yld act:	0
Well depth:	19	Static dep:	8
Mwbz top:	Unknown	Mwbz botto:	Unknown
Well log:	Yes	Chemical a:	Yes
Sw divisio:	1	Sw distric:	4
County 1:	Albany	Decades:	1980
Yield:	0	Site id:	WYSE30000017558

J98
North
1/2 - 1 Mile
Lower

WY WELLS **WYSE30000017559**

Fid 1:	57781		
Permit :	P79707W	Priority:	08-MAY-89
Status :	GST		
Township:	16		
Tns suffix:	N		
Range:	73		
Rng suffix:	W		
Section :	28		
Qtr:	11		
Qtrqtr:	SWSW		

Latitude:	41.32247		
Longitude:	-105.5933		
Applicant:	WY STATE DEPT. OF ENVIRONMENTAL QUAL		
Facility n:	CN 10		
Uses:	MON	Yld act:	0
Well depth:	18	Static dep:	8
Mwbz top:	Unknown	Mwbz botto:	Unknown
Well log:	Yes	Chemical a:	Yes
Sw divisio:	1	Sw distric:	4
County 1:	Albany	Decades:	1980
Yield:	0	Site id:	WYSE30000017559

J99
North **WY WELLS** **WYSE30000017564**
1/2 - 1 Mile
Lower

Fid 1:	58779		
Permit :	P81155W	Priority:	27-OCT-89
Status :	GST		
Township:	16		
Tns suffix:	N		
Range:	73		
Rng suffix:	W		
Section :	28		
Qtr:	11		
Qtrqtr:	SWSW		
Latitude:	41.32247		
Longitude:	-105.5933		
Applicant:	TEXACO REFINING AND MARKETING		
Facility n:	MW 4		
Uses:	MON	Yld act:	Not Reported
Well depth:	Not Reported	Static dep:	Not Reported
Mwbz top:	Not Reported	Mwbz botto:	Not Reported
Well log:	No	Chemical a:	Not Reported
Sw divisio:	1	Sw distric:	4
County 1:	Albany	Decades:	1980
Yield:	0	Site id:	WYSE30000017564

J100
North **WY WELLS** **WYSE30000017565**
1/2 - 1 Mile
Lower

Fid 1:	72817		
Permit :	P118298W	Priority:	18-AUG-99
Status :	GST		
Township:	16		
Tns suffix:	N		
Range:	73		
Rng suffix:	W		
Section :	28		
Qtr:	11		
Qtrqtr:	SWSW		

Latitude:	41.32247		
Longitude:	-105.5933		
Applicant:	WDEQ/WQD		
Facility n:	2B-R		
Uses:	MON	Yld act:	0
Well depth:	15	Static dep:	8
Mwbz top:	8	Mwbz botto:	15
Well log:	Yes	Chemical a:	No
Sw divisio:	1	Sw distric:	4
County 1:	Albany	Decades:	1990
Yield:	0	Site id:	WYSE30000017565

J101
North
1/2 - 1 Mile
Lower

WY WELLS **WYSE30000017562**

Fid 1:	58777		
Permit :	P81153W	Priority:	27-OCT-89
Status :	GST		
Township:	16		
Tns suffix:	N		
Range:	73		
Rng suffix:	W		
Section :	28		
Qtr:	11		
Qtrqtr:	SWSW		
Latitude:	41.32247		
Longitude:	-105.5933		
Applicant:	TEXACO REFINING AND MARKETING		
Facility n:	MW 2		
Uses:	MON	Yld act:	0
Well depth:	15	Static dep:	8.5
Mwbz top:	5	Mwbz botto:	715
Well log:	Yes	Chemical a:	No
Sw divisio:	1	Sw distric:	4
County 1:	Albany	Decades:	1980
Yield:	0	Site id:	WYSE30000017562

J102
North
1/2 - 1 Mile
Lower

WY WELLS **WYSE30000017563**

Fid 1:	58778		
Permit :	P81154W	Priority:	27-OCT-89
Status :	GST		
Township:	16		
Tns suffix:	N		
Range:	73		
Rng suffix:	W		
Section :	28		
Qtr:	11		
Qtrqtr:	SWSW		

Latitude:	41.32247		
Longitude:	-105.5933		
Applicant:	TEXACO REFINING AND MARKETING		
Facility n:	MW 3		
Uses:	MON	Yld act:	0
Well depth:	15	Static dep:	8.5
Mwbz top:	5	Mwbz botto:	715
Well log:	Yes	Chemical a:	No
Sw divisio:	1	Sw distric:	4
County 1:	Albany	Decades:	1980
Yield:	0	Site id:	WYSE30000017563

J103
North
1/2 - 1 Mile
Lower

WY WELLS **WYSE30000017582**

Fid 1:	0		
Permit :	P170813W	Priority:	27-SEP-05
Status :	GSI		
Township:	16		
Tns suffix:	N		
Range:	73		
Rng suffix:	W		
Section :	28		
Qtr:	11		
Qtrqtr:	SWSW		
Latitude:	41.32247		
Longitude:	-105.5933		
Applicant:	WDEQ/WQD STP LARAMIE THIRD STREET		
Facility n:	060-VER 60-3		
Uses:	MIS	Yld act:	Not Reported
Well depth:	Not Reported	Static dep:	Not Reported
Mwbz top:	Not Reported	Mwbz botto:	Not Reported
Well log:	No	Chemical a:	Not Reported
Sw divisio:	1	Sw distric:	4
County 1:	Albany	Decades:	2000
Yield:	0	Site id:	WYSE30000017582

J104
North
1/2 - 1 Mile
Lower

WY WELLS **WYSE30000017583**

Fid 1:	0		
Permit :	P170814W	Priority:	27-SEP-05
Status :	GSI		
Township:	16		
Tns suffix:	N		
Range:	73		
Rng suffix:	W		
Section :	28		
Qtr:	11		
Qtrqtr:	SWSW		

Latitude:	41.32247		
Longitude:	-105.5933		
Applicant:	WDEQ/WQD STP LARAMIE THIRD STREET		
Facility n:	060-VER 60-2		
Uses:	MIS	Yld act:	Not Reported
Well depth:	Not Reported	Static dep:	Not Reported
Mwbz top:	Not Reported	Mwbz botto:	Not Reported
Well log:	No	Chemical a:	Not Reported
Sw divisio:	1	Sw distric:	4
County 1:	Albany	Decades:	2000
Yield:	0	Site id:	WYSE30000017583

K105
NNE **WY WELLS** **WYSE30000017577**
1/2 - 1 Mile
Lower

Fid 1:	85680		
Permit :	P95711W	Priority:	20-MAY-94
Status :	GST		
Township:	16		
Tns suffix:	N		
Range:	73		
Rng suffix:	W		
Section :	28		
Qtr:	12		
Qtrqtr:	SESW		
Latitude:	41.32247		
Longitude:	-105.5885		
Applicant:	WDEQ/WQD		
Facility n:	MW-38A		
Uses:	MON	Yld act:	0
Well depth:	15	Static dep:	7
Mwbz top:	0	Mwbz botto:	0
Well log:	Yes	Chemical a:	No
Sw divisio:	1	Sw distric:	4
County 1:	Albany	Decades:	1990
Yield:	0	Site id:	WYSE30000017577

K106
NNE **WY WELLS** **WYSE30000017576**
1/2 - 1 Mile
Lower

Fid 1:	85676		
Permit :	P95704W	Priority:	20-MAY-94
Status :	GST		
Township:	16		
Tns suffix:	N		
Range:	73		
Rng suffix:	W		
Section :	28		
Qtr:	12		
Qtrqtr:	SESW		

Latitude:	41.32247		
Longitude:	-105.5885		
Applicant:	WDEQ/WQD		
Facility n:	MW-31		
Uses:	MON	Yld act:	0
Well depth:	15	Static dep:	6
Mwbz top:	0	Mwbz botto:	0
Well log:	Yes	Chemical a:	No
Sw divisio:	1	Sw distric:	4
County 1:	Albany	Decades:	1990
Yield:	0	Site id:	WYSE30000017576

K107
NNE **WY WELLS** **WYSE30000017575**
1/2 - 1 Mile
Lower

Fid 1:	57218		
Permit :	P78799W	Priority:	23-DEC-88
Status :	GST		
Township:	16		
Tns suffix:	N		
Range:	73		
Rng suffix:	W		
Section :	28		
Qtr:	12		
Qtrqtr:	SESW		
Latitude:	41.32247		
Longitude:	-105.5885		
Applicant:	WYDEQ		
Facility n:	MW 1A		
Uses:	MON	Yld act:	0
Well depth:	12	Static dep:	5
Mwbz top:	Unknown	Mwbz botto:	Unknown
Well log:	Yes	Chemical a:	Yes
Sw divisio:	1	Sw distric:	4
County 1:	Albany	Decades:	1980
Yield:	0	Site id:	WYSE30000017575

K108
NNE **WY WELLS** **WYSE30000017578**
1/2 - 1 Mile
Lower

Fid 1:	85681		
Permit :	P95712W	Priority:	20-MAY-94
Status :	GST		
Township:	16		
Tns suffix:	N		
Range:	73		
Rng suffix:	W		
Section :	28		
Qtr:	12		
Qtrqtr:	SESW		

Latitude:	41.32247		
Longitude:	-105.5885		
Applicant:	WDEQ/WQD		
Facility n:	MW-39		
Uses:	MON	Yld act:	0
Well depth:	14	Static dep:	7
Mwbz top:	0	Mwbz botto:	0
Well log:	Yes	Chemical a:	No
Sw divisio:	1	Sw distric:	4
County 1:	Albany	Decades:	1990
Yield:	0	Site id:	WYSE30000017578

K109
NNE **WY WELLS** **WYSE30000017581**
1/2 - 1 Mile
Lower

Fid 1:	85698		
Permit :	P95729W	Priority:	20-MAY-94
Status :	GST		
Township:	16		
Tns suffix:	N		
Range:	73		
Rng suffix:	W		
Section :	28		
Qtr:	12		
Qtrqtr:	SESW		
Latitude:	41.32247		
Longitude:	-105.5885		
Applicant:	WDEQ/WQD		
Facility n:	MW-60		
Uses:	MON	Yld act:	0
Well depth:	15	Static dep:	8
Mwbz top:	0	Mwbz botto:	0
Well log:	Yes	Chemical a:	No
Sw divisio:	1	Sw distric:	4
County 1:	Albany	Decades:	1990
Yield:	0	Site id:	WYSE30000017581

K110
NNE **WY WELLS** **WYSE30000017580**
1/2 - 1 Mile
Lower

Fid 1:	85683		
Permit :	P95714W	Priority:	20-MAY-94
Status :	GST		
Township:	16		
Tns suffix:	N		
Range:	73		
Rng suffix:	W		
Section :	28		
Qtr:	12		
Qtrqtr:	SESW		

Latitude:	41.32247		
Longitude:	-105.5885		
Applicant:	WDEQ/WQD		
Facility n:	MW-41		
Uses:	MON	Yld act:	0
Well depth:	14	Static dep:	6
Mwbz top:	0	Mwbz botto:	0
Well log:	Yes	Chemical a:	No
Sw divisio:	1	Sw distric:	4
County 1:	Albany	Decades:	1990
Yield:	0	Site id:	WYSE30000017580

K111
NNE **WY WELLS** **WYSE30000017579**
1/2 - 1 Mile
Lower

Fid 1:	85682		
Permit :	P95713W	Priority:	20-MAY-94
Status :	GST		
Township:	16		
Tns suffix:	N		
Range:	73		
Rng suffix:	W		
Section :	28		
Qtr:	12		
Qtrqtr:	SESW		
Latitude:	41.32247		
Longitude:	-105.5885		
Applicant:	WDEQ/WQD		
Facility n:	MW-40		
Uses:	MON	Yld act:	0
Well depth:	14	Static dep:	7
Mwbz top:	0	Mwbz botto:	0
Well log:	Yes	Chemical a:	No
Sw divisio:	1	Sw distric:	4
County 1:	Albany	Decades:	1990
Yield:	0	Site id:	WYSE30000017579

L112
ENE **WY WELLS** **WYSE30000017370**
1/2 - 1 Mile
Higher

Fid 1:	5773		
Permit :	P3139P	Priority:	30-SEP-38
Status :	GST		
Township:	16		
Tns suffix:	N		
Range:	73		
Rng suffix:	W		
Section :	33		
Qtr:	2		
Qtrqtr:	NWNE		

Latitude:	41.31886		
Longitude:	-105.5817		
Applicant:	MAX J. FARNHAM**SHARON KAY HOLLADAY		
Facility n:	MAX #1		
Uses:	STO	Yld act:	5
Well depth:	51	Static dep:	48
Mwbz top:	Not Reported	Mwbz botto:	Not Reported
Well log:	Yes	Chemical a:	Not Reported
Sw divisio:	1	Sw distric:	4
County 1:	Albany	Decades:	1930
Yield:	5	Site id:	WYSE30000017370

L113
ENE
1/2 - 1 Mile
Higher

WY WELLS **WYSE30000017371**

Fid 1:	114297		
Permit :	P150568W	Priority:	25-APR-03
Status :	GST		
Township:	16		
Tns suffix:	N		
Range:	73		
Rng suffix:	W		
Section :	33		
Qtr:	2		
Qtrqtr:	NWNE		
Latitude:	41.31886		
Longitude:	-105.5817		
Applicant:	AMY AND MARILYN NAGLER		
Facility n:	NAGLER # 1		
Uses:	DOM	Yld act:	5
Well depth:	51	Static dep:	48
Mwbz top:	48	Mwbz botto:	51
Well log:	Yes	Chemical a:	No
Sw divisio:	1	Sw distric:	4
County 1:	Albany	Decades:	2000
Yield:	5	Site id:	WYSE30000017371

114
NNE
1/2 - 1 Mile
Lower

FED USGS **USGS40001335715**

Org. Identifier:	USGS-WY		
Formal name:	USGS Wyoming Water Science Center		
Monloc Identifier:	USGS-411925105352001		
Monloc name:	16-073-28cdb01		
Monloc type:	Well		
Monloc desc:	Not Reported		
Huc code:	10180010	Drainagearea value:	Not Reported
Drainagearea Units:	Not Reported	Contrib drainagearea:	Not Reported
Contrib drainagearea units:	Not Reported	Latitude:	41.323589
Longitude:	-105.5894338	Sourcemap scale:	24000

Horiz Acc measure:	1	Horiz Acc measure units:	minutes
Horiz Collection method:	Interpolated from map		
Horiz coord refsys:	NAD83	Vert measure val:	Not Reported
Vert measure units:	Not Reported	Vertacc measure val:	Not Reported
Vert accmeasure units:	Not Reported		
Vertcollection method:	Not Reported		
Vert coord refsys:	Not Reported	Countrycode:	US
Aquifername:	Not Reported		
Formation type:	Chugwater Formation or Group		
Aquifer type:	Not Reported		
Construction date:	Not Reported	Welldepth:	Not Reported
Welldepth units:	Not Reported	Wellholedepth:	Not Reported
Wellholedepth units:	Not Reported		

Ground-water levels, Number of Measurements: 0

M115
South
1/2 - 1 Mile
Lower

WY WELLS **WYSE30000016551**

Fid 1:	58188		
Permit :	P80296W	Priority:	24-MAY-89
Status :	UNA		
Township:	15		
Tns suffix:	N		
Range:	73		
Rng suffix:	W		
Section :	4		
Qtr:	6		
Qtrqtr:	NWNW		
Latitude:	41.30432		
Longitude:	-105.5933		
Applicant:	MINI MART INC.		
Facility n:	122 SW		
Uses:	DEW,MIS	Yld act:	90
Well depth:	15.6	Static dep:	10.29
Mwbz top:	Unknown	Mwbz botto:	Unknown
Well log:	Yes	Chemical a:	No
Sw divisio:	1	Sw distric:	4
County 1:	Albany	Decades:	1980
Yield:	90	Site id:	WYSE30000016551

M116
South
1/2 - 1 Mile
Lower

WY WELLS **WYSE30000016550**

Fid 1:	58187		
Permit :	P80295W	Priority:	24-MAY-89
Status :	UNA		
Township:	15		
Tns suffix:	N		
Range:	73		
Rng suffix:	W		
Section :	4		
Qtr:	6		
Qtrqtr:	NWNW		

Latitude:	41.30432		
Longitude:	-105.5933		
Applicant:	MINI MART INC.		
Facility n:	122 NW		
Uses:	DEW,MIS	Yld act:	90
Well depth:	14.7	Static dep:	10.55
Mwbz top:	Unknown	Mwbz botto:	Unknown
Well log:	Yes	Chemical a:	No
Sw divisio:	1	Sw distric:	4
County 1:	Albany	Decades:	1980
Yield:	90	Site id:	WYSE30000016550

M117
South
1/2 - 1 Mile
Lower

WY WELLS **WYSE30000016553**

Fid 1:	58894		
Permit :	P81340W	Priority:	20-NOV-89
Status :	GST		
Township:	15		
Tns suffix:	N		
Range:	73		
Rng suffix:	W		
Section :	4		
Qtr:	6		
Qtrqtr:	NWNW		
Latitude:	41.30432		
Longitude:	-105.5933		
Applicant:	FOSTER'S INC.		
Facility n:	F4 2		
Uses:	MON	Yld act:	0
Well depth:	16	Static dep:	8
Mwbz top:	9	Mwbz botto:	16
Well log:	Yes	Chemical a:	No
Sw divisio:	1	Sw distric:	4
County 1:	Albany	Decades:	1980
Yield:	0	Site id:	WYSE30000016553

M118
South
1/2 - 1 Mile
Lower

WY WELLS **WYSE30000016552**

Fid 1:	58189		
Permit :	P80297W	Priority:	24-MAY-89
Status :	UNA		
Township:	15		
Tns suffix:	N		
Range:	73		
Rng suffix:	W		
Section :	4		
Qtr:	6		
Qtrqtr:	NWNW		

Latitude:	41.30432		
Longitude:	-105.5933		
Applicant:	MINI MART INC.		
Facility n:	122 SE		
Uses:	DEW,MIS	Yld act:	90
Well depth:	13.48	Static dep:	9.9
Mwbz top:	Unknown	Mwbz botto:	Unknown
Well log:	Yes	Chemical a:	No
Sw divisio:	1	Sw distric:	4
County 1:	Albany	Decades:	1980
Yield:	90	Site id:	WYSE30000016552

M119
South
1/2 - 1 Mile
Lower

WY WELLS **WYSE30000016549**

Fid 1:	58186		
Permit :	P80294W	Priority:	24-MAY-89
Status :	UNA		
Township:	15		
Tns suffix:	N		
Range:	73		
Rng suffix:	W		
Section :	4		
Qtr:	6		
Qtrqtr:	NWNW		
Latitude:	41.30432		
Longitude:	-105.5933		
Applicant:	MINI MART INC.		
Facility n:	122 NE		
Uses:	DEW,MIS	Yld act:	90
Well depth:	13.8	Static dep:	9.98
Mwbz top:	Unknown	Mwbz botto:	Unknown
Well log:	Yes	Chemical a:	No
Sw divisio:	1	Sw distric:	4
County 1:	Albany	Decades:	1980
Yield:	90	Site id:	WYSE30000016549

M120
South
1/2 - 1 Mile
Lower

WY WELLS **WYSE30000016546**

Fid 1:	57043		
Permit :	P78531W	Priority:	09-NOV-88
Status :	GST		
Township:	15		
Tns suffix:	N		
Range:	73		
Rng suffix:	W		
Section :	4		
Qtr:	6		
Qtrqtr:	NWNW		

Latitude:	41.30432		
Longitude:	-105.5933		
Applicant:	WYDEQ		
Facility n:	MW 28A		
Uses:	MON	Yld act:	0
Well depth:	12	Static dep:	6.62
Mwbz top:	Unknown	Mwbz botto:	Unknown
Well log:	Yes	Chemical a:	Yes
Sw divisio:	1	Sw distric:	4
County 1:	Albany	Decades:	1980
Yield:	0	Site id:	WYSE30000016546

M121
South
1/2 - 1 Mile
Lower

WY WELLS **WYSE30000016545**

Fid 1:	57039		
Permit :	P78526W	Priority:	09-NOV-88
Status :	GST		
Township:	15		
Tns suffix:	N		
Range:	73		
Rng suffix:	W		
Section :	4		
Qtr:	6		
Qtrqtr:	NWNW		
Latitude:	41.30432		
Longitude:	-105.5933		
Applicant:	WYDEQ		
Facility n:	MW 21A		
Uses:	MON	Yld act:	0
Well depth:	14	Static dep:	7.68
Mwbz top:	Unknown	Mwbz botto:	Unknown
Well log:	Yes	Chemical a:	Yes
Sw divisio:	1	Sw distric:	4
County 1:	Albany	Decades:	1980
Yield:	0	Site id:	WYSE30000016545

M122
South
1/2 - 1 Mile
Lower

WY WELLS **WYSE30000016548**

Fid 1:	57236		
Permit :	P78822W	Priority:	23-DEC-88
Status :	GST		
Township:	15		
Tns suffix:	N		
Range:	73		
Rng suffix:	W		
Section :	4		
Qtr:	6		
Qtrqtr:	NWNW		

Latitude:	41.30432		
Longitude:	-105.5933		
Applicant:	WYDEQ		
Facility n:	MW 28B		
Uses:	MON	Yld act:	0
Well depth:	14	Static dep:	5.82
Mwbz top:	Unknown	Mwbz botto:	Unknown
Well log:	Yes	Chemical a:	Yes
Sw divisio:	1	Sw distric:	4
County 1:	Albany	Decades:	1980
Yield:	0	Site id:	WYSE30000016548

M123
South
1/2 - 1 Mile
Lower

WY WELLS **WYSE30000016547**

Fid 1:	57230		
Permit :	P78815W	Priority:	23-DEC-88
Status :	GST		
Township:	15		
Tns suffix:	N		
Range:	73		
Rng suffix:	W		
Section :	4		
Qtr:	6		
Qtrqtr:	NWNW		
Latitude:	41.30432		
Longitude:	-105.5933		
Applicant:	WYDEQ		
Facility n:	MW 21B		
Uses:	MON	Yld act:	0
Well depth:	14	Static dep:	8.07
Mwbz top:	Unknown	Mwbz botto:	Unknown
Well log:	Yes	Chemical a:	Yes
Sw divisio:	1	Sw distric:	4
County 1:	Albany	Decades:	1980
Yield:	0	Site id:	WYSE30000016547

M124
South
1/2 - 1 Mile
Lower

WY WELLS **WYSE30000016560**

Fid 1:	85662		
Permit :	P95688W	Priority:	20-MAY-94
Status :	GST		
Township:	15		
Tns suffix:	N		
Range:	73		
Rng suffix:	W		
Section :	4		
Qtr:	6		
Qtrqtr:	NWNW		

Latitude:	41.30432		
Longitude:	-105.5933		
Applicant:	WDEQ/WQD		
Facility n:	MW-15		
Uses:	MON	Yld act:	0
Well depth:	16	Static dep:	8
Mwbz top:	0	Mwbz botto:	0
Well log:	Yes	Chemical a:	No
Sw divisio:	1	Sw distric:	4
County 1:	Albany	Decades:	1990
Yield:	0	Site id:	WYSE30000016560

M125
South
1/2 - 1 Mile
Lower

WY WELLS **WYSE30000016559**

Fid 1:	85661		
Permit :	P95687W	Priority:	20-MAY-94
Status :	GST		
Township:	15		
Tns suffix:	N		
Range:	73		
Rng suffix:	W		
Section :	4		
Qtr:	6		
Qtrqtr:	NWNW		
Latitude:	41.30432		
Longitude:	-105.5933		
Applicant:	WDEQ/WQD		
Facility n:	MW-14		
Uses:	MON	Yld act:	0
Well depth:	16	Static dep:	8
Mwbz top:	0	Mwbz botto:	0
Well log:	Yes	Chemical a:	No
Sw divisio:	1	Sw distric:	4
County 1:	Albany	Decades:	1990
Yield:	0	Site id:	WYSE30000016559

M126
South
1/2 - 1 Mile
Lower

WY WELLS **WYSE30000016562**

Fid 1:	85664		
Permit :	P95690W	Priority:	20-MAY-94
Status :	GST		
Township:	15		
Tns suffix:	N		
Range:	73		
Rng suffix:	W		
Section :	4		
Qtr:	6		
Qtrqtr:	NWNW		

Latitude:	41.30432		
Longitude:	-105.5933		
Applicant:	WDEQ/WQD		
Facility n:	MW-17		
Uses:	MON	Yld act:	0
Well depth:	17	Static dep:	10
Mwbz top:	0	Mwbz botto:	0
Well log:	Yes	Chemical a:	No
Sw divisio:	1	Sw distric:	4
County 1:	Albany	Decades:	1990
Yield:	0	Site id:	WYSE30000016562

M127
South
1/2 - 1 Mile
Lower

WY WELLS **WYSE30000016561**

Fid 1:	85663		
Permit :	P95689W	Priority:	20-MAY-94
Status :	GST		
Township:	15		
Tns suffix:	N		
Range:	73		
Rng suffix:	W		
Section :	4		
Qtr:	6		
Qtrqtr:	NWNW		
Latitude:	41.30432		
Longitude:	-105.5933		
Applicant:	WDEQ/WQD		
Facility n:	MW-16		
Uses:	MON	Yld act:	0
Well depth:	16	Static dep:	9
Mwbz top:	0	Mwbz botto:	0
Well log:	Yes	Chemical a:	No
Sw divisio:	1	Sw distric:	4
County 1:	Albany	Decades:	1990
Yield:	0	Site id:	WYSE30000016561

M128
South
1/2 - 1 Mile
Lower

WY WELLS **WYSE30000016558**

Fid 1:	85660		
Permit :	P95686W	Priority:	20-MAY-94
Status :	GST		
Township:	15		
Tns suffix:	N		
Range:	73		
Rng suffix:	W		
Section :	4		
Qtr:	6		
Qtrqtr:	NWNW		

Latitude:	41.30432		
Longitude:	-105.5933		
Applicant:	WDEQ/WQD		
Facility n:	MW-12		
Uses:	MON	Yld act:	0
Well depth:	16	Static dep:	5
Mwbz top:	0	Mwbz botto:	0
Well log:	Yes	Chemical a:	No
Sw divisio:	1	Sw distric:	4
County 1:	Albany	Decades:	1990
Yield:	0	Site id:	WYSE30000016558

M129
South
1/2 - 1 Mile
Lower

WY WELLS **WYSE30000016555**

Fid 1:	58898		
Permit :	P81342W	Priority:	20-NOV-89
Status :	GST		
Township:	15		
Tns suffix:	N		
Range:	73		
Rng suffix:	W		
Section :	4		
Qtr:	6		
Qtrqtr:	NWNW		
Latitude:	41.30432		
Longitude:	-105.5933		
Applicant:	FOSTER'S INC.		
Facility n:	F4 4		
Uses:	MON	Yld act:	0
Well depth:	16	Static dep:	9
Mwbz top:	9	Mwbz botto:	16
Well log:	Yes	Chemical a:	No
Sw divisio:	1	Sw distric:	4
County 1:	Albany	Decades:	1980
Yield:	0	Site id:	WYSE30000016555

M130
South
1/2 - 1 Mile
Lower

WY WELLS **WYSE30000016554**

Fid 1:	58896		
Permit :	P81341W	Priority:	20-NOV-89
Status :	GST		
Township:	15		
Tns suffix:	N		
Range:	73		
Rng suffix:	W		
Section :	4		
Qtr:	6		
Qtrqtr:	NWNW		

Latitude:	41.30432		
Longitude:	-105.5933		
Applicant:	FOSTER'S INC.		
Facility n:	F4 3		
Uses:	MON	Yld act:	0
Well depth:	21	Static dep:	8
Mwbz top:	8	Mwbz botto:	21
Well log:	Yes	Chemical a:	No
Sw divisio:	1	Sw distric:	4
County 1:	Albany	Decades:	1980
Yield:	0	Site id:	WYSE30000016554

M131
South
1/2 - 1 Mile
Lower

WY WELLS **WYSE30000016557**

Fid 1:	61761		
Permit :	P103757W	Priority:	10-SEP-96
Status :	UNA		
Township:	15		
Tns suffix:	N		
Range:	73		
Rng suffix:	W		
Section :	4		
Qtr:	6		
Qtrqtr:	NWNW		
Latitude:	41.30432		
Longitude:	-105.5933		
Applicant:	WYOMING DEQ-WQD		
Facility n:	GWE 19-9		
Uses:	MIS	Yld act:	5
Well depth:	20	Static dep:	4
Mwbz top:	0	Mwbz botto:	0
Well log:	Yes	Chemical a:	No
Sw divisio:	1	Sw distric:	4
County 1:	Albany	Decades:	1990
Yield:	5	Site id:	WYSE30000016557

M132
South
1/2 - 1 Mile
Lower

WY WELLS **WYSE30000016556**

Fid 1:	58900		
Permit :	P81343W	Priority:	20-NOV-89
Status :	GST		
Township:	15		
Tns suffix:	N		
Range:	73		
Rng suffix:	W		
Section :	4		
Qtr:	6		
Qtrqtr:	NWNW		

Latitude:	41.30432		
Longitude:	-105.5933		
Applicant:	FOSTER'S INC.		
Facility n:	F4 5		
Uses:	MON	Yld act:	0
Well depth:	16	Static dep:	12
Mwbz top:	12	Mwbz botto:	16
Well log:	Yes	Chemical a:	No
Sw divisio:	1	Sw distric:	4
County 1:	Albany	Decades:	1980
Yield:	0	Site id:	WYSE30000016556

133
East **WY WELLS** **WYSE30000017116**
1/2 - 1 Mile
Higher

Fid 1:	99114		
Permit :	P133696W	Priority:	02-APR-01
Status :	GSI		
Township:	16		
Tns suffix:	N		
Range:	73		
Rng suffix:	W		
Section :	33		
Qtr:	4		
Qtrqtr:	SENE		
Latitude:	41.31524		
Longitude:	-105.5789		
Applicant:	UNIVERSITY OF WYOMING		
Facility n:	WEST CAMPUS TEST WELL # 1		
Uses:	TST	Yld act:	Not Reported
Well depth:	Not Reported	Static dep:	Not Reported
Mwbz top:	Not Reported	Mwbz botto:	Not Reported
Well log:	No	Chemical a:	Not Reported
Sw divisio:	1	Sw distric:	4
County 1:	Albany	Decades:	2000
Yield:	0	Site id:	WYSE30000017116

134
ESE **WY WELLS** **WYSE30000016895**
1/2 - 1 Mile
Higher

Fid 1:	108433		
Permit :	P144293W	Priority:	22-MAR-02
Status :	GST		
Township:	16		
Tns suffix:	N		
Range:	73		
Rng suffix:	W		
Section :	33		
Qtr:	13		
Qtrqtr:	NESE		

Latitude:	41.31161		
Longitude:	-105.5789		
Applicant:	UNIVERSITY OF WYOMING		
Facility n:	WEST CAMPUS WELL #1		
Uses:	MIS	Yld act:	200
Well depth:	400	Static dep:	-4
Mwbz top:	360	Mwbz botto:	376
Well log:	Yes	Chemical a:	Yes
Sw divisio:	1	Sw distric:	4
County 1:	Albany	Decades:	2000
Yield:	200	Site id:	WYSE30000016895

135
WSW
1/2 - 1 Mile
Lower

FED USGS **USGS40001335636**

Org. Identifier:	USGS-WY		
Formal name:	USGS Wyoming Water Science Center		
Monloc Identifier:	USGS-411835105361501		
Monloc name:	16-073-32dcd01		
Monloc type:	Well		
Monloc desc:	Not Reported		
Huc code:	10180010	Drainagearea value:	Not Reported
Drainagearea Units:	Not Reported	Contrib drainagearea:	Not Reported
Contrib drainagearea units:	Not Reported	Latitude:	41.3097
Longitude:	-105.604712	Sourcemap scale:	24000
Horiz Acc measure:	1	Horiz Acc measure units:	minutes
Horiz Collection method:	Interpolated from map		
Horiz coord refsys:	NAD83	Vert measure val:	Not Reported
Vert measure units:	Not Reported	Vertacc measure val:	Not Reported
Vert accmeasure units:	Not Reported		
Vertcollection method:	Not Reported		
Vert coord refsys:	Not Reported	Countrycode:	US
Aquifername:	Alluvial aquifers		
Formation type:	Holocene Alluvium		
Aquifer type:	Not Reported		
Construction date:	Not Reported	Welldepth:	15
Welldepth units:	ft	Wellholedepth:	Not Reported
Wellholedepth units:	Not Reported		

Ground-water levels, Number of Measurements: 0

N136
North
1/2 - 1 Mile
Lower

WY WELLS **WYSE30000017677**

Fid 1:	75957		
Permit :	P81561W	Priority:	09-JAN-90
Status :	GST		
Township:	16		
Tns suffix:	N		
Range:	73		
Rng suffix:	W		
Section :	28		
Qtr:	10		
Qtrqtr:	NWSW		

Latitude:	41.32481		
Longitude:	-105.5931		
Applicant:	WYDEQ		
Facility n:	OW 1		
Uses:	MON	Yld act:	0
Well depth:	16	Static dep:	12
Mwbz top:	0	Mwbz botto:	0
Well log:	Yes	Chemical a:	No
Sw divisio:	1	Sw distric:	4
County 1:	Albany	Decades:	1990
Yield:	0	Site id:	WYSE30000017677

N137
North
1/2 - 1 Mile
Lower

WY WELLS **WYSE30000017676**

Fid 1:	61079		
Permit :	P102599W	Priority:	04-JUN-96
Status :	UNA		
Township:	16		
Tns suffix:	N		
Range:	73		
Rng suffix:	W		
Section :	28		
Qtr:	10		
Qtrqtr:	NWSW		
Latitude:	41.32481		
Longitude:	-105.5931		
Applicant:	WYOMING DEQ-WQD		
Facility n:	VER 65-19		
Uses:	MIS	Yld act:	5
Well depth:	15	Static dep:	8
Mwbz top:	0	Mwbz botto:	0
Well log:	Yes	Chemical a:	No
Sw divisio:	1	Sw distric:	4
County 1:	Albany	Decades:	1990
Yield:	5	Site id:	WYSE30000017676

N138
North
1/2 - 1 Mile
Lower

WY WELLS **WYSE30000017675**

Fid 1:	61078		
Permit :	P102598W	Priority:	04-JUN-96
Status :	UNA		
Township:	16		
Tns suffix:	N		
Range:	73		
Rng suffix:	W		
Section :	28		
Qtr:	10		
Qtrqtr:	NWSW		

Latitude:	41.32481		
Longitude:	-105.5931		
Applicant:	WYOMING DEQ-WQD		
Facility n:	VER 65-20		
Uses:	MIS	Yld act:	5
Well depth:	15	Static dep:	6
Mwbz top:	0	Mwbz botto:	0
Well log:	Yes	Chemical a:	No
Sw divisio:	1	Sw distric:	4
County 1:	Albany	Decades:	1990
Yield:	5	Site id:	WYSE30000017675

N139
North
1/2 - 1 Mile
Lower

WY WELLS **WYSE30000017678**

Fid 1:	75958		
Permit :	P81562W	Priority:	09-JAN-90
Status :	GST		
Township:	16		
Tns suffix:	N		
Range:	73		
Rng suffix:	W		
Section :	28		
Qtr:	10		
Qtrqtr:	NWSW		
Latitude:	41.32481		
Longitude:	-105.5931		
Applicant:	WYDEQ		
Facility n:	OW 2		
Uses:	MON	Yld act:	0
Well depth:	20	Static dep:	12
Mwbz top:	8	Mwbz botto:	20
Well log:	Yes	Chemical a:	No
Sw divisio:	1	Sw distric:	4
County 1:	Albany	Decades:	1990
Yield:	0	Site id:	WYSE30000017678

N140
North
1/2 - 1 Mile
Lower

WY WELLS **WYSE30000017681**

Fid 1:	75961		
Permit :	P81565W	Priority:	09-JAN-90
Status :	GST		
Township:	16		
Tns suffix:	N		
Range:	73		
Rng suffix:	W		
Section :	28		
Qtr:	10		
Qtrqtr:	NWSW		

Latitude:	41.32481		
Longitude:	-105.5931		
Applicant:	WYDEQ		
Facility n:	OW 5		
Uses:	MON	Yld act:	0
Well depth:	15	Static dep:	7
Mwbz top:	6	Mwbz botto:	15
Well log:	Yes	Chemical a:	No
Sw divisio:	1	Sw distric:	4
County 1:	Albany	Decades:	1990
Yield:	0	Site id:	WYSE30000017681

N141
North
1/2 - 1 Mile
Lower

WY WELLS **WYSE30000017680**

Fid 1:	75960		
Permit :	P81564W	Priority:	09-JAN-90
Status :	GST		
Township:	16		
Tns suffix:	N		
Range:	73		
Rng suffix:	W		
Section :	28		
Qtr:	10		
Qtrqtr:	NWSW		
Latitude:	41.32481		
Longitude:	-105.5931		
Applicant:	WYDEQ		
Facility n:	OW 4		
Uses:	MON	Yld act:	0
Well depth:	21	Static dep:	8
Mwbz top:	7	Mwbz botto:	20
Well log:	Yes	Chemical a:	No
Sw divisio:	1	Sw distric:	4
County 1:	Albany	Decades:	1990
Yield:	0	Site id:	WYSE30000017680

N142
North
1/2 - 1 Mile
Lower

WY WELLS **WYSE30000017679**

Fid 1:	75959		
Permit :	P81563W	Priority:	09-JAN-90
Status :	GST		
Township:	16		
Tns suffix:	N		
Range:	73		
Rng suffix:	W		
Section :	28		
Qtr:	10		
Qtrqtr:	NWSW		

Latitude:	41.32481		
Longitude:	-105.5931		
Applicant:	WYDEQ		
Facility n:	OW 3		
Uses:	MON	Yld act:	0
Well depth:	20	Static dep:	8
Mwbz top:	7	Mwbz botto:	20
Well log:	Yes	Chemical a:	No
Sw divisio:	1	Sw distric:	4
County 1:	Albany	Decades:	1990
Yield:	0	Site id:	WYSE30000017679

N143
North
1/2 - 1 Mile
Lower

WY WELLS **WYSE30000017674**

Fid 1:	61077		
Permit :	P102597W	Priority:	04-JUN-96
Status :	UNA		
Township:	16		
Tns suffix:	N		
Range:	73		
Rng suffix:	W		
Section :	28		
Qtr:	10		
Qtrqtr:	NWSW		
Latitude:	41.32481		
Longitude:	-105.5931		
Applicant:	WYOMING DEQ-WQD		
Facility n:	VER 65-22		
Uses:	MIS	Yld act:	5
Well depth:	15	Static dep:	6
Mwbz top:	0	Mwbz botto:	0
Well log:	Yes	Chemical a:	No
Sw divisio:	1	Sw distric:	4
County 1:	Albany	Decades:	1990
Yield:	5	Site id:	WYSE30000017674

N144
North
1/2 - 1 Mile
Lower

WY WELLS **WYSE30000017669**

Fid 1:	58897		
Permit :	P81341W	Priority:	20-NOV-89
Status :	GST		
Township:	16		
Tns suffix:	N		
Range:	73		
Rng suffix:	W		
Section :	28		
Qtr:	10		
Qtrqtr:	NWSW		

Latitude:	41.32481		
Longitude:	-105.5931		
Applicant:	FOSTER'S INC.		
Facility n:	F4 3		
Uses:	MON	Yld act:	0
Well depth:	21	Static dep:	8
Mwbz top:	8	Mwbz botto:	21
Well log:	Yes	Chemical a:	No
Sw divisio:	1	Sw distric:	4
County 1:	Albany	Decades:	1980
Yield:	0	Site id:	WYSE30000017669

N145
North
1/2 - 1 Mile
Lower

WY WELLS **WYSE30000017668**

Fid 1:	58895		
Permit :	P81340W	Priority:	20-NOV-89
Status :	GST		
Township:	16		
Tns suffix:	N		
Range:	73		
Rng suffix:	W		
Section :	28		
Qtr:	10		
Qtrqtr:	NWSW		
Latitude:	41.32481		
Longitude:	-105.5931		
Applicant:	FOSTER'S INC.		
Facility n:	F4 2		
Uses:	MON	Yld act:	0
Well depth:	16	Static dep:	8
Mwbz top:	9	Mwbz botto:	16
Well log:	Yes	Chemical a:	No
Sw divisio:	1	Sw distric:	4
County 1:	Albany	Decades:	1980
Yield:	0	Site id:	WYSE30000017668

N146
North
1/2 - 1 Mile
Lower

WY WELLS **WYSE30000017667**

Fid 1:	58893		
Permit :	P81339W	Priority:	20-NOV-89
Status :	GST		
Township:	16		
Tns suffix:	N		
Range:	73		
Rng suffix:	W		
Section :	28		
Qtr:	10		
Qtrqtr:	NWSW		

Latitude:	41.32481		
Longitude:	-105.5931		
Applicant:	FOSTER'S INC.		
Facility n:	F4 1		
Uses:	MON	Yld act:	0
Well depth:	15	Static dep:	9.5
Mwbz top:	9	Mwbz botto:	15
Well log:	Yes	Chemical a:	No
Sw divisio:	1	Sw distric:	4
County 1:	Albany	Decades:	1980
Yield:	0	Site id:	WYSE30000017667

N147
North
1/2 - 1 Mile
Lower

WY WELLS **WYSE30000017670**

Fid 1:	58899		
Permit :	P81342W	Priority:	20-NOV-89
Status :	GST		
Township:	16		
Tns suffix:	N		
Range:	73		
Rng suffix:	W		
Section :	28		
Qtr:	10		
Qtrqtr:	NWSW		
Latitude:	41.32481		
Longitude:	-105.5931		
Applicant:	FOSTER'S INC.		
Facility n:	F4 4		
Uses:	MON	Yld act:	0
Well depth:	16	Static dep:	9
Mwbz top:	9	Mwbz botto:	16
Well log:	Yes	Chemical a:	No
Sw divisio:	1	Sw distric:	4
County 1:	Albany	Decades:	1980
Yield:	0	Site id:	WYSE30000017670

N148
North
1/2 - 1 Mile
Lower

WY WELLS **WYSE30000017673**

Fid 1:	61076		
Permit :	P102596W	Priority:	04-JUN-96
Status :	UNA		
Township:	16		
Tns suffix:	N		
Range:	73		
Rng suffix:	W		
Section :	28		
Qtr:	10		
Qtrqtr:	NWSW		

Latitude:	41.32481		
Longitude:	-105.5931		
Applicant:	WYOMING DEQ-WQD		
Facility n:	VER 65-23		
Uses:	MIS	Yld act:	5
Well depth:	15	Static dep:	6
Mwbz top:	0	Mwbz botto:	0
Well log:	Yes	Chemical a:	No
Sw divisio:	1	Sw distric:	4
County 1:	Albany	Decades:	1990
Yield:	5	Site id:	WYSE30000017673

N149
North
1/2 - 1 Mile
Lower

WY WELLS **WYSE30000017672**

Fid 1:	58903		
Permit :	P81346W	Priority:	20-NOV-89
Status :	GST		
Township:	16		
Tns suffix:	N		
Range:	73		
Rng suffix:	W		
Section :	28		
Qtr:	10		
Qtrqtr:	NWSW		
Latitude:	41.32481		
Longitude:	-105.5931		
Applicant:	FOSTER'S INC.		
Facility n:	F4 8		
Uses:	MON	Yld act:	0
Well depth:	16	Static dep:	7
Mwbz top:	7	Mwbz botto:	16
Well log:	Yes	Chemical a:	No
Sw divisio:	1	Sw distric:	4
County 1:	Albany	Decades:	1980
Yield:	0	Site id:	WYSE30000017672

N150
North
1/2 - 1 Mile
Lower

WY WELLS **WYSE30000017671**

Fid 1:	58901		
Permit :	P81343W	Priority:	20-NOV-89
Status :	GST		
Township:	16		
Tns suffix:	N		
Range:	73		
Rng suffix:	W		
Section :	28		
Qtr:	10		
Qtrqtr:	NWSW		

Latitude:	41.32481		
Longitude:	-105.5931		
Applicant:	FOSTER'S INC.		
Facility n:	F4 5		
Uses:	MON	Yld act:	0
Well depth:	16	Static dep:	12
Mwbz top:	12	Mwbz botto:	16
Well log:	Yes	Chemical a:	No
Sw divisio:	1	Sw distric:	4
County 1:	Albany	Decades:	1980
Yield:	0	Site id:	WYSE30000017671

N151
North
1/2 - 1 Mile
Lower

WY WELLS **WYSE30000017692**

Fid 1:	85689		
Permit :	P95720W	Priority:	20-MAY-94
Status :	GST		
Township:	16		
Tns suffix:	N		
Range:	73		
Rng suffix:	W		
Section :	28		
Qtr:	10		
Qtrqtr:	NWSW		
Latitude:	41.32481		
Longitude:	-105.5931		
Applicant:	WDEQ/WQD		
Facility n:	MW-49		
Uses:	MON	Yld act:	0
Well depth:	14	Static dep:	7
Mwbz top:	0	Mwbz botto:	0
Well log:	Yes	Chemical a:	No
Sw divisio:	1	Sw distric:	4
County 1:	Albany	Decades:	1990
Yield:	0	Site id:	WYSE30000017692

N152
North
1/2 - 1 Mile
Lower

WY WELLS **WYSE30000017691**

Fid 1:	85688		
Permit :	P95719W	Priority:	20-MAY-94
Status :	GST		
Township:	16		
Tns suffix:	N		
Range:	73		
Rng suffix:	W		
Section :	28		
Qtr:	10		
Qtrqtr:	NWSW		

Latitude:	41.32481		
Longitude:	-105.5931		
Applicant:	WDEQ/WQD		
Facility n:	MW-48		
Uses:	MON	Yld act:	0
Well depth:	18	Static dep:	11
Mwbz top:	0	Mwbz botto:	0
Well log:	Yes	Chemical a:	No
Sw divisio:	1	Sw distric:	4
County 1:	Albany	Decades:	1990
Yield:	0	Site id:	WYSE30000017691

N153
North
1/2 - 1 Mile
Lower

WY WELLS **WYSE30000017690**

Fid 1:	85687		
Permit :	P95718W	Priority:	20-MAY-94
Status :	GST		
Township:	16		
Tns suffix:	N		
Range:	73		
Rng suffix:	W		
Section :	28		
Qtr:	10		
Qtrqtr:	NWSW		
Latitude:	41.32481		
Longitude:	-105.5931		
Applicant:	WDEQ/WQD		
Facility n:	MW-47		
Uses:	MON	Yld act:	0
Well depth:	15	Static dep:	8
Mwbz top:	8	Mwbz botto:	0
Well log:	Yes	Chemical a:	No
Sw divisio:	1	Sw distric:	4
County 1:	Albany	Decades:	1990
Yield:	0	Site id:	WYSE30000017690

N154
North
1/2 - 1 Mile
Lower

WY WELLS **WYSE30000017693**

Fid 1:	85690		
Permit :	P95721W	Priority:	20-MAY-94
Status :	GST		
Township:	16		
Tns suffix:	N		
Range:	73		
Rng suffix:	W		
Section :	28		
Qtr:	10		
Qtrqtr:	NWSW		

Latitude:	41.32481		
Longitude:	-105.5931		
Applicant:	WDEQ/WQD		
Facility n:	MW-50		
Uses:	MON	Yld act:	0
Well depth:	15	Static dep:	8
Mwbz top:	0	Mwbz botto:	0
Well log:	Yes	Chemical a:	No
Sw divisio:	1	Sw distric:	4
County 1:	Albany	Decades:	1990
Yield:	0	Site id:	WYSE30000017693

N155
North
1/2 - 1 Mile
Lower

WY WELLS **WYSE30000017696**

Fid 1:	87184		
Permit :	P97637W	Priority:	28-OCT-94
Status :	GST		
Township:	16		
Tns suffix:	N		
Range:	73		
Rng suffix:	W		
Section :	28		
Qtr:	10		
Qtrqtr:	NWSW		
Latitude:	41.32481		
Longitude:	-105.5931		
Applicant:	WYOMING DEQ-WQD		
Facility n:	MW-76		
Uses:	MON	Yld act:	0
Well depth:	16	Static dep:	8
Mwbz top:	5	Mwbz botto:	0
Well log:	Yes	Chemical a:	No
Sw divisio:	1	Sw distric:	4
County 1:	Albany	Decades:	1990
Yield:	0	Site id:	WYSE30000017696

N156
North
1/2 - 1 Mile
Lower

WY WELLS **WYSE30000017695**

Fid 1:	85692		
Permit :	P95723W	Priority:	20-MAY-94
Status :	GST		
Township:	16		
Tns suffix:	N		
Range:	73		
Rng suffix:	W		
Section :	28		
Qtr:	10		
Qtrqtr:	NWSW		

Latitude:	41.32481		
Longitude:	-105.5931		
Applicant:	WDEQ/WQD		
Facility n:	MW-52		
Uses:	MON	Yld act:	0
Well depth:	15	Static dep:	6
Mwbz top:	0	Mwbz botto:	0
Well log:	Yes	Chemical a:	No
Sw divisio:	1	Sw distric:	4
County 1:	Albany	Decades:	1990
Yield:	0	Site id:	WYSE30000017695

N157
North
1/2 - 1 Mile
Lower

WY WELLS **WYSE30000017694**

Fid 1:	85691		
Permit :	P95722W	Priority:	20-MAY-94
Status :	GST		
Township:	16		
Tns suffix:	N		
Range:	73		
Rng suffix:	W		
Section :	28		
Qtr:	10		
Qtrqtr:	NWSW		
Latitude:	41.32481		
Longitude:	-105.5931		
Applicant:	WDEQ/WQD		
Facility n:	MW-51		
Uses:	MON	Yld act:	0
Well depth:	14	Static dep:	6
Mwbz top:	0	Mwbz botto:	0
Well log:	Yes	Chemical a:	No
Sw divisio:	1	Sw distric:	4
County 1:	Albany	Decades:	1990
Yield:	0	Site id:	WYSE30000017694

N158
North
1/2 - 1 Mile
Lower

WY WELLS **WYSE30000017689**

Fid 1:	85686		
Permit :	P95717W	Priority:	20-MAY-94
Status :	GST		
Township:	16		
Tns suffix:	N		
Range:	73		
Rng suffix:	W		
Section :	28		
Qtr:	10		
Qtrqtr:	NWSW		

Latitude:	41.32481		
Longitude:	-105.5931		
Applicant:	WDEQ/WQD		
Facility n:	MW-46		
Uses:	MON	Yld act:	0
Well depth:	15	Static dep:	8
Mwbz top:	0	Mwbz botto:	0
Well log:	Yes	Chemical a:	No
Sw divisio:	1	Sw distric:	4
County 1:	Albany	Decades:	1990
Yield:	0	Site id:	WYSE30000017689

N159
North **WY WELLS** **WYSE30000017684**
1/2 - 1 Mile
Lower

Fid 1:	75964		
Permit :	P81568W	Priority:	09-JAN-90
Status :	GST		
Township:	16		
Tns suffix:	N		
Range:	73		
Rng suffix:	W		
Section :	28		
Qtr:	10		
Qtrqtr:	NWSW		
Latitude:	41.32481		
Longitude:	-105.5931		
Applicant:	WYDEQ		
Facility n:	OW 8		
Uses:	MON	Yld act:	0
Well depth:	16	Static dep:	9
Mwbz top:	8	Mwbz botto:	16
Well log:	Yes	Chemical a:	No
Sw divisio:	1	Sw distric:	4
County 1:	Albany	Decades:	1990
Yield:	0	Site id:	WYSE30000017684

N160
North **WY WELLS** **WYSE30000017683**
1/2 - 1 Mile
Lower

Fid 1:	75963		
Permit :	P81567W	Priority:	09-JAN-90
Status :	GST		
Township:	16		
Tns suffix:	N		
Range:	73		
Rng suffix:	W		
Section :	28		
Qtr:	10		
Qtrqtr:	NWSW		

Latitude:	41.32481		
Longitude:	-105.5931		
Applicant:	WYDEQ		
Facility n:	OW 7		
Uses:	MON	Yld act:	0
Well depth:	16	Static dep:	10
Mwbz top:	10	Mwbz botto:	15
Well log:	Yes	Chemical a:	No
Sw divisio:	1	Sw distric:	4
County 1:	Albany	Decades:	1990
Yield:	0	Site id:	WYSE30000017683

N161
North
1/2 - 1 Mile
Lower

WY WELLS **WYSE30000017682**

Fid 1:	75962		
Permit :	P81566W	Priority:	09-JAN-90
Status :	GST		
Township:	16		
Tns suffix:	N		
Range:	73		
Rng suffix:	W		
Section :	28		
Qtr:	10		
Qtrqtr:	NWSW		
Latitude:	41.32481		
Longitude:	-105.5931		
Applicant:	WYDEQ		
Facility n:	OW 6		
Uses:	MON	Yld act:	0
Well depth:	20	Static dep:	8
Mwbz top:	7	Mwbz botto:	20
Well log:	Yes	Chemical a:	No
Sw divisio:	1	Sw distric:	4
County 1:	Albany	Decades:	1990
Yield:	0	Site id:	WYSE30000017682

N162
North
1/2 - 1 Mile
Lower

WY WELLS **WYSE30000017685**

Fid 1:	75965		
Permit :	P81569W	Priority:	09-JAN-90
Status :	GST		
Township:	16		
Tns suffix:	N		
Range:	73		
Rng suffix:	W		
Section :	28		
Qtr:	10		
Qtrqtr:	NWSW		

Latitude:	41.32481		
Longitude:	-105.5931		
Applicant:	WYDEQ		
Facility n:	OW 9		
Uses:	MON	Yld act:	0
Well depth:	16	Static dep:	7
Mwbz top:	6	Mwbz botto:	15
Well log:	Yes	Chemical a:	No
Sw divisio:	1	Sw distric:	4
County 1:	Albany	Decades:	1990
Yield:	0	Site id:	WYSE30000017685

N163
North
1/2 - 1 Mile
Lower

WY WELLS **WYSE30000017688**

Fid 1:	85685		
Permit :	P95716W	Priority:	20-MAY-94
Status :	GST		
Township:	16		
Tns suffix:	N		
Range:	73		
Rng suffix:	W		
Section :	28		
Qtr:	10		
Qtrqtr:	NWSW		
Latitude:	41.32481		
Longitude:	-105.5931		
Applicant:	WDEQ/WQD		
Facility n:	MW-43		
Uses:	MON	Yld act:	0
Well depth:	15	Static dep:	7
Mwbz top:	0	Mwbz botto:	0
Well log:	Yes	Chemical a:	No
Sw divisio:	1	Sw distric:	4
County 1:	Albany	Decades:	1990
Yield:	0	Site id:	WYSE30000017688

N164
North
1/2 - 1 Mile
Lower

WY WELLS **WYSE30000017687**

Fid 1:	85684		
Permit :	P95715W	Priority:	20-MAY-94
Status :	GST		
Township:	16		
Tns suffix:	N		
Range:	73		
Rng suffix:	W		
Section :	28		
Qtr:	10		
Qtrqtr:	NWSW		

Latitude:	41.32481		
Longitude:	-105.5931		
Applicant:	WDEQ/WQD		
Facility n:	MW-42		
Uses:	MON	Yld act:	0
Well depth:	14	Static dep:	7
Mwbz top:	0	Mwbz botto:	0
Well log:	Yes	Chemical a:	No
Sw divisio:	1	Sw distric:	4
County 1:	Albany	Decades:	1990
Yield:	0	Site id:	WYSE30000017687

N165
North
1/2 - 1 Mile
Lower

WY WELLS **WYSE30000017686**

Fid 1:	75966		
Permit :	P81570W	Priority:	09-JAN-90
Status :	GST		
Township:	16		
Tns suffix:	N		
Range:	73		
Rng suffix:	W		
Section :	28		
Qtr:	10		
Qtrqtr:	NWSW		
Latitude:	41.32481		
Longitude:	-105.5931		
Applicant:	WYDEQ		
Facility n:	OW 10		
Uses:	MON	Yld act:	0
Well depth:	15	Static dep:	11
Mwbz top:	5	Mwbz botto:	15
Well log:	Yes	Chemical a:	No
Sw divisio:	1	Sw distric:	4
County 1:	Albany	Decades:	1990
Yield:	0	Site id:	WYSE30000017686

N166
North
1/2 - 1 Mile
Lower

WY WELLS **WYSE30000017697**

Fid 1:	0		
Permit :	38/3/502W	Priority:	10-MAR-06
Status :	UNA		
Township:	16		
Tns suffix:	N		
Range:	73		
Rng suffix:	W		
Section :	28		
Qtr:	10		
Qtrqtr:	NWSW		

Latitude:	41.32481		
Longitude:	-105.5931		
Applicant:	WDEQ-WQD		
Facility n:	SVE 65-1 THROUGH SVE 65-11 (11 WELLS		
Uses:	MIS	Yld act:	Not Reported
Well depth:	Not Reported	Static dep:	Not Reported
Mwbz top:	Not Reported	Mwbz botto:	Not Reported
Well log:	No	Chemical a:	Not Reported
Sw divisio:	1	Sw distric:	4
County 1:	Albany	Decades:	2000
Yield:	0	Site id:	WYSE30000017697

167
NNE **WY WELLS** **WYSE30000017666**
1/2 - 1 Mile
Lower

Fid 1:	85693		
Permit :	P95724W	Priority:	20-MAY-94
Status :	GST		
Township:	16		
Tns suffix:	N		
Range:	73		
Rng suffix:	W		
Section :	28		
Qtr:	9		
Qtrqtr:	NESW		
Latitude:	41.32467		
Longitude:	-105.5883		
Applicant:	WDEQ/WQD		
Facility n:	MW-53		
Uses:	MON	Yld act:	0
Well depth:	24	Static dep:	19
Mwbz top:	0	Mwbz botto:	0
Well log:	Yes	Chemical a:	No
Sw divisio:	1	Sw distric:	4
County 1:	Albany	Decades:	1990
Yield:	0	Site id:	WYSE30000017666

O168
WSW **WY WELLS** **WYSE30000016862**
1/2 - 1 Mile
Lower

Fid 1:	57428		
Permit :	P79107W	Priority:	22-FEB-89
Status :	GST		
Township:	16		
Tns suffix:	N		
Range:	73		
Rng suffix:	W		
Section :	32		
Qtr:	9		
Qtrqtr:	NESW		

Latitude:	41.31152		
Longitude:	-105.6078		
Applicant:	WYOMING STATE ARCHIVES		
Facility n:	WYOMING TERRITORIAL PENITENTIARY MON		
Uses:	MON	Yld act:	0
Well depth:	12	Static dep:	5
Mwbz top:	5	Mwbz botto:	10
Well log:	Yes	Chemical a:	No
Sw divisio:	1	Sw distric:	4
County 1:	Albany	Decades:	1980
Yield:	0	Site id:	WYSE30000016862

O169
WSW **WY WELLS** **WYSE30000016861**
1/2 - 1 Mile
Lower

Fid 1:	57081		
Permit :	P78583W	Priority:	02-NOV-88
Status :	UNA		
Township:	16		
Tns suffix:	N		
Range:	73		
Rng suffix:	W		
Section :	32		
Qtr:	9		
Qtrqtr:	NESW		
Latitude:	41.31152		
Longitude:	-105.6078		
Applicant:	WYOMING STATE ARCHIVES		
Facility n:	WYO TERRITORIAL PENITENTIARYBOREHOLE		
Uses:	MIS	Yld act:	0
Well depth:	180	Static dep:	3
Mwbz top:	86	Mwbz botto:	180
Well log:	Yes	Chemical a:	No
Sw divisio:	1	Sw distric:	4
County 1:	Albany	Decades:	1980
Yield:	0	Site id:	WYSE30000016861

O170
WSW **WY WELLS** **WYSE30000016864**
1/2 - 1 Mile
Lower

Fid 1:	57430		
Permit :	P79109W	Priority:	22-FEB-89
Status :	GST		
Township:	16		
Tns suffix:	N		
Range:	73		
Rng suffix:	W		
Section :	32		
Qtr:	9		
Qtrqtr:	NESW		

Latitude:	41.31152		
Longitude:	-105.6078		
Applicant:	WYOMING STATE ARCHIVES		
Facility n:	WYOMING TERRITORIAL PENITENTIARY MON		
Uses:	MON	Yld act:	0
Well depth:	190	Static dep:	86
Mwbz top:	86	Mwbz botto:	190
Well log:	Yes	Chemical a:	No
Sw divisio:	1	Sw distric:	4
County 1:	Albany	Decades:	1980
Yield:	0	Site id:	WYSE30000016864

O171
WSW **WY WELLS** **WYSE30000016863**
1/2 - 1 Mile
Lower

Fid 1:	57429		
Permit :	P79108W	Priority:	22-FEB-89
Status :	GST		
Township:	16		
Tns suffix:	N		
Range:	73		
Rng suffix:	W		
Section :	32		
Qtr:	9		
Qtrqtr:	NESW		
Latitude:	41.31152		
Longitude:	-105.6078		
Applicant:	WYOMING STATE ARCHIVES		
Facility n:	WYOMING TERRITORIAL PENITENTIARY MON		
Uses:	MON	Yld act:	0
Well depth:	47	Static dep:	26
Mwbz top:	26	Mwbz botto:	38
Well log:	Yes	Chemical a:	No
Sw divisio:	1	Sw distric:	4
County 1:	Albany	Decades:	1980
Yield:	0	Site id:	WYSE30000016863

172
ENE **FED USGS** **USGS40001335699**
1/2 - 1 Mile
Higher

Org. Identifier:	USGS-WY		
Formal name:	USGS Wyoming Water Science Center		
Monloc Identifier:	USGS-411912105343901		
Monloc name:	16-073-33add01		
Monloc type:	Well		
Monloc desc:	Not Reported		
Huc code:	10180010	Drainagearea value:	Not Reported
Drainagearea Units:	Not Reported	Contrib drainagearea:	Not Reported
Contrib drainagearea units:	Not Reported	Latitude:	41.3199781
Longitude:	-105.5780447	Sourcemap scale:	24000

Horiz Acc measure:	5	Horiz Acc measure units:	seconds
Horiz Collection method:	Interpolated from map		
Horiz coord refsys:	NAD83	Vert measure val:	7200.00
Vert measure units:	feet	Vertacc measure val:	10
Vert accmeasure units:	feet		
Vertcollection method:	Interpolated from topographic map		
Vert coord refsys:	NGVD29	Countrycode:	US
Aquifername:	Paleozoic aquifers		
Formation type:	Casper Formation		
Aquifer type:	Not Reported		
Construction date:	Not Reported	Welldepth:	1240
Welldepth units:	ft	Wellholedepth:	Not Reported
Wellholedepth units:	Not Reported		

Ground-water levels, Number of Measurements: 0

173
ESE
1/2 - 1 Mile
Higher

FED USGS **USGS40001335642**

Org. Identifier:	USGS-WY		
Formal name:	USGS Wyoming Water Science Center		
Monloc Identifier:	USGS-411837105343401		
Monloc name:	16-073-34cbc01		
Monloc type:	Well		
Monloc desc:	Not Reported		
Huc code:	10180010	Drainagearea value:	Not Reported
Drainagearea Units:	Not Reported	Contrib drainagearea:	Not Reported
Contrib drainagearea units:	Not Reported	Latitude:	41.3102561
Longitude:	-105.5766558	Sourcemap scale:	24000
Horiz Acc measure:	1	Horiz Acc measure units:	seconds
Horiz Collection method:	Interpolated from map		
Horiz coord refsys:	NAD83	Vert measure val:	7193.00
Vert measure units:	feet	Vertacc measure val:	5
Vert accmeasure units:	feet		
Vertcollection method:	Interpolated from topographic map		
Vert coord refsys:	NGVD29	Countrycode:	US
Aquifername:	Not Reported		
Formation type:	Not Reported		
Aquifer type:	Not Reported		
Construction date:	19390101	Welldepth:	360
Welldepth units:	ft	Wellholedepth:	Not Reported
Wellholedepth units:	Not Reported		

Ground-water levels, Number of Measurements: 0

174
SW
1/2 - 1 Mile
Lower

WY WELLS **WYSE30000016565**

Fid 1:	45065		
Permit :	P58710W	Priority:	30-OCT-81
Status :	GST		
Township:	15		
Tns suffix:	N		
Range:	73		
Rng suffix:	W		
Section :	5		
Qtr:	2		
Qtrqtr:	NWNE		

Latitude:	41.30433		
Longitude:	-105.6021		
Applicant:	UNION PACIFIC RAILROAD		
Facility n:	D27		
Uses:	MON	Yld act:	0
Well depth:	10	Static dep:	4.5
Mwbz top:	Unknown	Mwbz botto:	Unknown
Well log:	Yes	Chemical a:	Yes
Sw divisio:	1	Sw distric:	4
County 1:	Albany	Decades:	1980
Yield:	0	Site id:	WYSE30000016565

O175
WSW
1/2 - 1 Mile
Lower

FED USGS **USGS40001335646**

Org. Identifier:	USGS-WY		
Formal name:	USGS Wyoming Water Science Center		
Monloc Identifier:	USGS-411842105362901		
Monloc name:	16-073-32caa01		
Monloc type:	Well		
Monloc desc:	Not Reported		
Huc code:	10180010	Drainagearea value:	Not Reported
Drainagearea Units:	Not Reported	Contrib drainagearea:	Not Reported
Contrib drainagearea units:	Not Reported	Latitude:	41.3116499
Longitude:	-105.6086705	Sourcemap scale:	24000
Horiz Acc measure:	.1	Horiz Acc measure units:	seconds
Horiz Collection method:	Global positioning system (GPS), uncorrected		
Horiz coord refsys:	NAD83	Vert measure val:	7135
Vert measure units:	feet	Vertacc measure val:	5
Vert accmeasure units:	feet		
Vertcollection method:	Interpolated from topographic map		
Vert coord refsys:	NGVD29	Countrycode:	US
Aquifername:	Alluvial aquifers		
Formation type:	Holocene Alluvium		
Aquifer type:	Not Reported		
Construction date:	19890927	Welldepth:	12
Welldepth units:	ft	Wellholedepth:	12
Wellholedepth units:	ft		

Ground-water levels, Number of Measurements: 2

Date	Feet below Surface	Feet to Sealevel	Date	Feet below Surface	Feet to Sealevel
2004-04-21	4.6		2003-08-19	4.1	

P176
South
1/2 - 1 Mile
Higher

WY WELLS **WYSE30000016307**

Fid 1:	61067		
Permit :	P102587W	Priority:	04-JUN-96
Status :	UNA		
Township:	15		
Tns suffix:	N		
Range:	73		
Rng suffix:	W		
Section :	4		
Qtr:	7		
Qtrqtr:	SWNW		

Latitude:	41.30037		
Longitude:	-105.5933		
Applicant:	WYOMING DEQ-WQD		
Facility n:	GWE 12-1		
Uses:	MIS	Yld act:	5
Well depth:	27	Static dep:	2
Mwbz top:	0	Mwbz botto:	0
Well log:	Yes	Chemical a:	No
Sw divisio:	1	Sw distric:	4
County 1:	Albany	Decades:	1990
Yield:	5	Site id:	WYSE30000016307

P177
South
1/2 - 1 Mile
Higher

WY WELLS **WYSE30000016308**

Fid 1:	61068		
Permit :	P102588W	Priority:	04-JUN-96
Status :	UNA		
Township:	15		
Tns suffix:	N		
Range:	73		
Rng suffix:	W		
Section :	4		
Qtr:	7		
Qtrqtr:	SWNW		
Latitude:	41.30037		
Longitude:	-105.5933		
Applicant:	WYOMING DEQ-WQD		
Facility n:	GWE 12-2		
Uses:	MIS	Yld act:	5
Well depth:	26	Static dep:	3
Mwbz top:	0	Mwbz botto:	0
Well log:	Yes	Chemical a:	No
Sw divisio:	1	Sw distric:	4
County 1:	Albany	Decades:	1990
Yield:	5	Site id:	WYSE30000016308

P178
South
1/2 - 1 Mile
Higher

WY WELLS **WYSE30000016309**

Fid 1:	61069		
Permit :	P102589W	Priority:	04-JUN-96
Status :	UNA		
Township:	15		
Tns suffix:	N		
Range:	73		
Rng suffix:	W		
Section :	4		
Qtr:	7		
Qtrqtr:	SWNW		

Latitude:	41.30037		
Longitude:	-105.5933		
Applicant:	WYOMING DEQ-WQD		
Facility n:	GWE 12-3		
Uses:	MIS	Yld act:	5
Well depth:	26	Static dep:	4
Mwbz top:	0	Mwbz botto:	0
Well log:	Yes	Chemical a:	No
Sw divisio:	1	Sw distric:	4
County 1:	Albany	Decades:	1990
Yield:	5	Site id:	WYSE30000016309

P179
South
1/2 - 1 Mile
Higher

WY WELLS **WYSE30000016306**

Fid 1:	60155		
Permit :	P101445W	Priority:	14-FEB-96
Status :	GST		
Township:	15		
Tns suffix:	N		
Range:	73		
Rng suffix:	W		
Section :	4		
Qtr:	7		
Qtrqtr:	SWNW		
Latitude:	41.30037		
Longitude:	-105.5933		
Applicant:	WDEQ/WQD		
Facility n:	MON 15-1		
Uses:	MON	Yld act:	0
Well depth:	14	Static dep:	6
Mwbz top:	0	Mwbz botto:	0
Well log:	Yes	Chemical a:	No
Sw divisio:	1	Sw distric:	4
County 1:	Albany	Decades:	1990
Yield:	0	Site id:	WYSE30000016306

P180
South
1/2 - 1 Mile
Higher

WY WELLS **WYSE30000016303**

Fid 1:	58503		
Permit :	P80741W	Priority:	15-SEP-89
Status :	GST		
Township:	15		
Tns suffix:	N		
Range:	73		
Rng suffix:	W		
Section :	4		
Qtr:	7		
Qtrqtr:	SWNW		

Latitude:	41.30037		
Longitude:	-105.5933		
Applicant:	USDA FOREST SERVICE		
Facility n:	FSF-1		
Uses:	MON	Yld act:	0
Well depth:	15	Static dep:	7.5
Mwbz top:	7	Mwbz botto:	15
Well log:	Yes	Chemical a:	Yes
Sw divisio:	1	Sw distric:	4
County 1:	Albany	Decades:	1980
Yield:	0	Site id:	WYSE30000016303

P181
South
1/2 - 1 Mile
Higher

WY WELLS **WYSE30000016304**

Fid 1:	58504		
Permit :	P80742W	Priority:	15-SEP-89
Status :	GST		
Township:	15		
Tns suffix:	N		
Range:	73		
Rng suffix:	W		
Section :	4		
Qtr:	7		
Qtrqtr:	SWNW		
Latitude:	41.30037		
Longitude:	-105.5933		
Applicant:	USDA FOREST SERVICE		
Facility n:	FSF-2		
Uses:	MON	Yld act:	0
Well depth:	15	Static dep:	9.5
Mwbz top:	9	Mwbz botto:	15
Well log:	Yes	Chemical a:	Yes
Sw divisio:	1	Sw distric:	4
County 1:	Albany	Decades:	1980
Yield:	0	Site id:	WYSE30000016304

P182
South
1/2 - 1 Mile
Higher

WY WELLS **WYSE30000016305**

Fid 1:	58505		
Permit :	P80743W	Priority:	15-SEP-89
Status :	GST		
Township:	15		
Tns suffix:	N		
Range:	73		
Rng suffix:	W		
Section :	4		
Qtr:	7		
Qtrqtr:	SWNW		

Latitude:	41.30037		
Longitude:	-105.5933		
Applicant:	USDA FOREST SERVICE		
Facility n:	FSF-3		
Uses:	MON	Yld act:	0
Well depth:	15	Static dep:	7.3
Mwbz top:	9	Mwbz botto:	15
Well log:	Yes	Chemical a:	Yes
Sw divisio:	1	Sw distric:	4
County 1:	Albany	Decades:	1980
Yield:	0	Site id:	WYSE30000016305

P183
South
1/2 - 1 Mile
Higher

WY WELLS **WYSE30000016314**

Fid 1:	61074		
Permit :	P102594W	Priority:	04-JUN-96
Status :	UNA		
Township:	15		
Tns suffix:	N		
Range:	73		
Rng suffix:	W		
Section :	4		
Qtr:	7		
Qtrqtr:	SWNW		
Latitude:	41.30037		
Longitude:	-105.5933		
Applicant:	WYOMING DEQ-WQD		
Facility n:	GWE 12-8		
Uses:	MIS	Yld act:	5
Well depth:	34	Static dep:	4
Mwbz top:	0	Mwbz botto:	0
Well log:	Yes	Chemical a:	No
Sw divisio:	1	Sw distric:	4
County 1:	Albany	Decades:	1990
Yield:	5	Site id:	WYSE30000016314

P184
South
1/2 - 1 Mile
Higher

WY WELLS **WYSE30000016315**

Fid 1:	61075		
Permit :	P102595W	Priority:	04-JUN-96
Status :	UNA		
Township:	15		
Tns suffix:	N		
Range:	73		
Rng suffix:	W		
Section :	4		
Qtr:	7		
Qtrqtr:	SWNW		

Latitude:	41.30037		
Longitude:	-105.5933		
Applicant:	WYOMING DEQ-WQD		
Facility n:	GWE 12-9		
Uses:	MIS	Yld act:	5
Well depth:	34	Static dep:	3
Mwbz top:	0	Mwbz botto:	0
Well log:	Yes	Chemical a:	No
Sw divisio:	1	Sw distric:	4
County 1:	Albany	Decades:	1990
Yield:	5	Site id:	WYSE30000016315

P185
South
1/2 - 1 Mile
Higher

WY WELLS **WYSE30000016316**

Fid 1:	61080		
Permit :	P102600W	Priority:	04-JUN-96
Status :	UNA		
Township:	15		
Tns suffix:	N		
Range:	73		
Rng suffix:	W		
Section :	4		
Qtr:	7		
Qtrqtr:	SWNW		
Latitude:	41.30037		
Longitude:	-105.5933		
Applicant:	WYOMING DEQ-WQD		
Facility n:	GWE 10-1		
Uses:	MIS	Yld act:	5
Well depth:	35	Static dep:	8
Mwbz top:	0	Mwbz botto:	0
Well log:	Yes	Chemical a:	No
Sw divisio:	1	Sw distric:	4
County 1:	Albany	Decades:	1990
Yield:	5	Site id:	WYSE30000016316

P186
South
1/2 - 1 Mile
Higher

WY WELLS **WYSE30000016313**

Fid 1:	61073		
Permit :	P102593W	Priority:	04-JUN-96
Status :	UNA		
Township:	15		
Tns suffix:	N		
Range:	73		
Rng suffix:	W		
Section :	4		
Qtr:	7		
Qtrqtr:	SWNW		

Latitude:	41.30037		
Longitude:	-105.5933		
Applicant:	WYOMING DEQ-WQD		
Facility n:	GWE 12-7		
Uses:	MIS	Yld act:	5
Well depth:	25	Static dep:	4
Mwbz top:	0	Mwbz botto:	0
Well log:	Yes	Chemical a:	No
Sw divisio:	1	Sw distric:	4
County 1:	Albany	Decades:	1990
Yield:	5	Site id:	WYSE30000016313

P187
South
1/2 - 1 Mile
Higher

WY WELLS **WYSE30000016310**

Fid 1:	61070		
Permit :	P102590W	Priority:	04-JUN-96
Status :	UNA		
Township:	15		
Tns suffix:	N		
Range:	73		
Rng suffix:	W		
Section :	4		
Qtr:	7		
Qtrqtr:	SWNW		
Latitude:	41.30037		
Longitude:	-105.5933		
Applicant:	WYOMING DEQ-WQD		
Facility n:	GWE 12-4		
Uses:	MIS	Yld act:	5
Well depth:	27	Static dep:	4
Mwbz top:	0	Mwbz botto:	0
Well log:	Yes	Chemical a:	No
Sw divisio:	1	Sw distric:	4
County 1:	Albany	Decades:	1990
Yield:	5	Site id:	WYSE30000016310

P188
South
1/2 - 1 Mile
Higher

WY WELLS **WYSE30000016311**

Fid 1:	61071		
Permit :	P102591W	Priority:	04-JUN-96
Status :	UNA		
Township:	15		
Tns suffix:	N		
Range:	73		
Rng suffix:	W		
Section :	4		
Qtr:	7		
Qtrqtr:	SWNW		

Latitude:	41.30037		
Longitude:	-105.5933		
Applicant:	WYOMING DEQ-WQD		
Facility n:	GWE 12-5		
Uses:	MIS	Yld act:	5
Well depth:	27	Static dep:	3
Mwbz top:	0	Mwbz botto:	0
Well log:	Yes	Chemical a:	No
Sw divisio:	1	Sw distric:	4
County 1:	Albany	Decades:	1990
Yield:	5	Site id:	WYSE30000016311

P189
South
1/2 - 1 Mile
Higher

WY WELLS **WYSE30000016312**

Fid 1:	61072		
Permit :	P102592W	Priority:	04-JUN-96
Status :	UNA		
Township:	15		
Tns suffix:	N		
Range:	73		
Rng suffix:	W		
Section :	4		
Qtr:	7		
Qtrqtr:	SWNW		
Latitude:	41.30037		
Longitude:	-105.5933		
Applicant:	WYOMING DEQ-WQD		
Facility n:	GWE 12-6		
Uses:	MIS	Yld act:	5
Well depth:	25	Static dep:	5
Mwbz top:	0	Mwbz botto:	0
Well log:	Yes	Chemical a:	No
Sw divisio:	1	Sw distric:	4
County 1:	Albany	Decades:	1990
Yield:	5	Site id:	WYSE30000016312

P190
South
1/2 - 1 Mile
Higher

WY WELLS **WYSE30000016293**

Fid 1:	56354		
Permit :	P77538W	Priority:	20-JUL-88
Status :	GST		
Township:	15		
Tns suffix:	N		
Range:	73		
Rng suffix:	W		
Section :	4		
Qtr:	7		
Qtrqtr:	SWNW		

Latitude:	41.30037		
Longitude:	-105.5933		
Applicant:	TEXACO REFINING & MARKETING INC.		
Facility n:	MW 5		
Uses:	MON	Yld act:	0
Well depth:	15.5	Static dep:	8.3
Mwbz top:	6	Mwbz botto:	9
Well log:	Yes	Chemical a:	No
Sw divisio:	1	Sw distric:	4
County 1:	Albany	Decades:	1980
Yield:	0	Site id:	WYSE30000016293

P191
South
1/2 - 1 Mile
Higher

WY WELLS **WYSE30000016294**

Fid 1:	57040		
Permit :	P78527W	Priority:	09-NOV-88
Status :	GST		
Township:	15		
Tns suffix:	N		
Range:	73		
Rng suffix:	W		
Section :	4		
Qtr:	7		
Qtrqtr:	SWNW		
Latitude:	41.30037		
Longitude:	-105.5933		
Applicant:	WYDEQ		
Facility n:	MW 22A		
Uses:	MON	Yld act:	0
Well depth:	14	Static dep:	7.81
Mwbz top:	Unknown	Mwbz botto:	Unknown
Well log:	Yes	Chemical a:	Yes
Sw divisio:	1	Sw distric:	4
County 1:	Albany	Decades:	1980
Yield:	0	Site id:	WYSE30000016294

P192
South
1/2 - 1 Mile
Higher

WY WELLS **WYSE30000016295**

Fid 1:	57041		
Permit :	P78529W	Priority:	09-NOV-88
Status :	GST		
Township:	15		
Tns suffix:	N		
Range:	73		
Rng suffix:	W		
Section :	4		
Qtr:	7		
Qtrqtr:	SWNW		

Latitude:	41.30037		
Longitude:	-105.5933		
Applicant:	WYDEQ		
Facility n:	MW 25A		
Uses:	MON	Yld act:	0
Well depth:	13	Static dep:	7.37
Mwbz top:	Unknown	Mwbz botto:	Unknown
Well log:	Yes	Chemical a:	Yes
Sw divisio:	1	Sw distric:	4
County 1:	Albany	Decades:	1980
Yield:	0	Site id:	WYSE30000016295

P193
South
1/2 - 1 Mile
Higher

WY WELLS **WYSE30000016292**

Fid 1:	56353		
Permit :	P77537W	Priority:	20-JUL-88
Status :	GST		
Township:	15		
Tns suffix:	N		
Range:	73		
Rng suffix:	W		
Section :	4		
Qtr:	7		
Qtrqtr:	SWNW		
Latitude:	41.30037		
Longitude:	-105.5933		
Applicant:	TEXACO REFINING & MARKETING INC.		
Facility n:	MW 4		
Uses:	MON	Yld act:	0
Well depth:	15.5	Static dep:	7
Mwbz top:	5	Mwbz botto:	10
Well log:	Yes	Chemical a:	No
Sw divisio:	1	Sw distric:	4
County 1:	Albany	Decades:	1980
Yield:	0	Site id:	WYSE30000016292

P194
South
1/2 - 1 Mile
Higher

WY WELLS **WYSE30000016289**

Fid 1:	56350		
Permit :	P77534W	Priority:	20-JUL-88
Status :	GST		
Township:	15		
Tns suffix:	N		
Range:	73		
Rng suffix:	W		
Section :	4		
Qtr:	7		
Qtrqtr:	SWNW		

Latitude:	41.30037		
Longitude:	-105.5933		
Applicant:	TEXACO REFINING & MARKETING INC.		
Facility n:	MW 1		
Uses:	MON	Yld act:	0
Well depth:	15.5	Static dep:	8.5
Mwbz top:	8	Mwbz botto:	11
Well log:	Yes	Chemical a:	No
Sw divisio:	1	Sw distric:	4
County 1:	Albany	Decades:	1980
Yield:	0	Site id:	WYSE30000016289

P195
South
1/2 - 1 Mile
Higher

WY WELLS **WYSE30000016290**

Fid 1:	56351		
Permit :	P77535W	Priority:	20-JUL-88
Status :	GST		
Township:	15		
Tns suffix:	N		
Range:	73		
Rng suffix:	W		
Section :	4		
Qtr:	7		
Qtrqtr:	SWNW		
Latitude:	41.30037		
Longitude:	-105.5933		
Applicant:	TEXACO REFINING & MARKETING INC.		
Facility n:	MW 2		
Uses:	MON	Yld act:	0
Well depth:	15.5	Static dep:	8.5
Mwbz top:	8	Mwbz botto:	11
Well log:	Yes	Chemical a:	No
Sw divisio:	1	Sw distric:	4
County 1:	Albany	Decades:	1980
Yield:	0	Site id:	WYSE30000016290

P196
South
1/2 - 1 Mile
Higher

WY WELLS **WYSE30000016291**

Fid 1:	56352		
Permit :	P77536W	Priority:	20-JUL-88
Status :	GST		
Township:	15		
Tns suffix:	N		
Range:	73		
Rng suffix:	W		
Section :	4		
Qtr:	7		
Qtrqtr:	SWNW		

Latitude:	41.30037		
Longitude:	-105.5933		
Applicant:	TEXACO REFINING & MARKETING INC.		
Facility n:	MW 3		
Uses:	MON	Yld act:	0
Well depth:	15.5	Static dep:	6.5
Mwbz top:	4	Mwbz botto:	10
Well log:	Yes	Chemical a:	No
Sw divisio:	1	Sw distric:	4
County 1:	Albany	Decades:	1980
Yield:	0	Site id:	WYSE30000016291

P197
South
1/2 - 1 Mile
Higher

WY WELLS **WYSE30000016300**

Fid 1:	57234		
Permit :	P78820W	Priority:	23-DEC-88
Status :	GST		
Township:	15		
Tns suffix:	N		
Range:	73		
Rng suffix:	W		
Section :	4		
Qtr:	7		
Qtrqtr:	SWNW		
Latitude:	41.30037		
Longitude:	-105.5933		
Applicant:	WYDEQ		
Facility n:	MW 25D		
Uses:	MON	Yld act:	0
Well depth:	14	Static dep:	6.64
Mwbz top:	Unknown	Mwbz botto:	Unknown
Well log:	Yes	Chemical a:	Yes
Sw divisio:	1	Sw distric:	4
County 1:	Albany	Decades:	1980
Yield:	0	Site id:	WYSE30000016300

P198
South
1/2 - 1 Mile
Higher

WY WELLS **WYSE30000016301**

Fid 1:	57235		
Permit :	P78821W	Priority:	23-DEC-88
Status :	GST		
Township:	15		
Tns suffix:	N		
Range:	73		
Rng suffix:	W		
Section :	4		
Qtr:	7		
Qtrqtr:	SWNW		

Latitude:	41.30037		
Longitude:	-105.5933		
Applicant:	WYDEQ		
Facility n:	MW 27B		
Uses:	MON	Yld act:	0
Well depth:	14	Static dep:	7.35
Mwbz top:	Unknown	Mwbz botto:	Unknown
Well log:	Yes	Chemical a:	Yes
Sw divisio:	1	Sw distric:	4
County 1:	Albany	Decades:	1980
Yield:	0	Site id:	WYSE30000016301

P199
South
1/2 - 1 Mile
Higher

WY WELLS **WYSE30000016302**

Fid 1:	57238		
Permit :	P78824W	Priority:	23-DEC-88
Status :	GST		
Township:	15		
Tns suffix:	N		
Range:	73		
Rng suffix:	W		
Section :	4		
Qtr:	7		
Qtrqtr:	SWNW		
Latitude:	41.30037		
Longitude:	-105.5933		
Applicant:	WYDEQ		
Facility n:	MW 31B		
Uses:	MON	Yld act:	0
Well depth:	14	Static dep:	6.72
Mwbz top:	Unknown	Mwbz botto:	Unknown
Well log:	Yes	Chemical a:	Yes
Sw divisio:	1	Sw distric:	4
County 1:	Albany	Decades:	1980
Yield:	0	Site id:	WYSE30000016302

P200
South
1/2 - 1 Mile
Higher

WY WELLS **WYSE30000016299**

Fid 1:	57233		
Permit :	P78819W	Priority:	23-DEC-88
Status :	GST		
Township:	15		
Tns suffix:	N		
Range:	73		
Rng suffix:	W		
Section :	4		
Qtr:	7		
Qtrqtr:	SWNW		

Latitude:	41.30037		
Longitude:	-105.5933		
Applicant:	WYDEQ		
Facility n:	MW 25C		
Uses:	MON	Yld act:	0
Well depth:	14	Static dep:	7.85
Mwbz top:	Unknown	Mwbz botto:	Unknown
Well log:	Yes	Chemical a:	Yes
Sw divisio:	1	Sw distric:	4
County 1:	Albany	Decades:	1980
Yield:	0	Site id:	WYSE30000016299

P201
South
1/2 - 1 Mile
Higher

WY WELLS **WYSE30000016296**

Fid 1:	57042		
Permit :	P78530W	Priority:	09-NOV-88
Status :	GST		
Township:	15		
Tns suffix:	N		
Range:	73		
Rng suffix:	W		
Section :	4		
Qtr:	7		
Qtrqtr:	SWNW		
Latitude:	41.30037		
Longitude:	-105.5933		
Applicant:	WYDEQ		
Facility n:	MW 27A		
Uses:	MON	Yld act:	0
Well depth:	12	Static dep:	7.24
Mwbz top:	Unknown	Mwbz botto:	Unknown
Well log:	Yes	Chemical a:	Yes
Sw divisio:	1	Sw distric:	4
County 1:	Albany	Decades:	1980
Yield:	0	Site id:	WYSE30000016296

P202
South
1/2 - 1 Mile
Higher

WY WELLS **WYSE30000016297**

Fid 1:	57231		
Permit :	P78816W	Priority:	23-DEC-88
Status :	GST		
Township:	15		
Tns suffix:	N		
Range:	73		
Rng suffix:	W		
Section :	4		
Qtr:	7		
Qtrqtr:	SWNW		

Latitude:	41.30037		
Longitude:	-105.5933		
Applicant:	WYDEQ		
Facility n:	MW 22B		
Uses:	MON	Yld act:	0
Well depth:	14	Static dep:	8.42
Mwbz top:	Unknown	Mwbz botto:	Unknown
Well log:	Yes	Chemical a:	Yes
Sw divisio:	1	Sw distric:	4
County 1:	Albany	Decades:	1980
Yield:	0	Site id:	WYSE30000016297

P203
South
1/2 - 1 Mile
Higher

WY WELLS **WYSE30000016298**

Fid 1:	57232		
Permit :	P78818W	Priority:	23-DEC-88
Status :	GST		
Township:	15		
Tns suffix:	N		
Range:	73		
Rng suffix:	W		
Section :	4		
Qtr:	7		
Qtrqtr:	SWNW		
Latitude:	41.30037		
Longitude:	-105.5933		
Applicant:	WYDEQ		
Facility n:	MW 25B		
Uses:	MON	Yld act:	0
Well depth:	14	Static dep:	6.4
Mwbz top:	Unknown	Mwbz botto:	Unknown
Well log:	Yes	Chemical a:	Yes
Sw divisio:	1	Sw distric:	4
County 1:	Albany	Decades:	1980
Yield:	0	Site id:	WYSE30000016298

P204
South
1/2 - 1 Mile
Higher

WY WELLS **WYSE30000016317**

Fid 1:	61081		
Permit :	P102601W	Priority:	04-JUN-96
Status :	UNA		
Township:	15		
Tns suffix:	N		
Range:	73		
Rng suffix:	W		
Section :	4		
Qtr:	7		
Qtrqtr:	SWNW		

Latitude:	41.30037		
Longitude:	-105.5933		
Applicant:	WYOMING DEQ-WQD		
Facility n:	GWE 10-4		
Uses:	MIS	Yld act:	5
Well depth:	35	Static dep:	6
Mwbz top:	0	Mwbz botto:	0
Well log:	Yes	Chemical a:	No
Sw divisio:	1	Sw distric:	4
County 1:	Albany	Decades:	1990
Yield:	5	Site id:	WYSE30000016317

P205
South
1/2 - 1 Mile
Higher

WY WELLS **WYSE30000016336**

Fid 1:	87180		
Permit :	P97632W	Priority:	28-OCT-94
Status :	GST		
Township:	15		
Tns suffix:	N		
Range:	73		
Rng suffix:	W		
Section :	4		
Qtr:	7		
Qtrqtr:	SWNW		
Latitude:	41.30037		
Longitude:	-105.5933		
Applicant:	WYOMING DEQ-WQD		
Facility n:	MW-71		
Uses:	MON	Yld act:	0
Well depth:	15	Static dep:	6
Mwbz top:	6	Mwbz botto:	0
Well log:	Yes	Chemical a:	No
Sw divisio:	1	Sw distric:	4
County 1:	Albany	Decades:	1990
Yield:	0	Site id:	WYSE30000016336

P206
South
1/2 - 1 Mile
Higher

WY WELLS **WYSE30000016337**

Fid 1:	87181		
Permit :	P97633W	Priority:	28-OCT-94
Status :	GST		
Township:	15		
Tns suffix:	N		
Range:	73		
Rng suffix:	W		
Section :	4		
Qtr:	7		
Qtrqtr:	SWNW		

Latitude:	41.30037		
Longitude:	-105.5933		
Applicant:	WYOMING DEQ-WQD		
Facility n:	MW-72		
Uses:	MON	Yld act:	0
Well depth:	16	Static dep:	7
Mwbz top:	7	Mwbz botto:	0
Well log:	Yes	Chemical a:	No
Sw divisio:	1	Sw distric:	4
County 1:	Albany	Decades:	1990
Yield:	0	Site id:	WYSE30000016337

P207
South
1/2 - 1 Mile
Higher

WY WELLS **WYSE30000016338**

Fid 1:	87185		
Permit :	P97638W	Priority:	28-OCT-94
Status :	GST		
Township:	15		
Tns suffix:	N		
Range:	73		
Rng suffix:	W		
Section :	4		
Qtr:	7		
Qtrqtr:	SWNW		
Latitude:	41.30037		
Longitude:	-105.5933		
Applicant:	WYOMING DEQ-WQD		
Facility n:	MW-10-OBS1		
Uses:	MON	Yld act:	0
Well depth:	20	Static dep:	8
Mwbz top:	6	Mwbz botto:	0
Well log:	Yes	Chemical a:	No
Sw divisio:	1	Sw distric:	4
County 1:	Albany	Decades:	1990
Yield:	0	Site id:	WYSE30000016338

P208
South
1/2 - 1 Mile
Higher

WY WELLS **WYSE30000016335**

Fid 1:	87179		
Permit :	P97631W	Priority:	28-OCT-94
Status :	GST		
Township:	15		
Tns suffix:	N		
Range:	73		
Rng suffix:	W		
Section :	4		
Qtr:	7		
Qtrqtr:	SWNW		

Latitude:	41.30037		
Longitude:	-105.5933		
Applicant:	WYOMING DEQ-WQD		
Facility n:	MW-70		
Uses:	MON	Yld act:	0
Well depth:	16	Static dep:	7
Mwbz top:	7	Mwbz botto:	0
Well log:	Yes	Chemical a:	No
Sw divisio:	1	Sw distric:	4
County 1:	Albany	Decades:	1990
Yield:	0	Site id:	WYSE30000016335

P209
South
1/2 - 1 Mile
Higher

WY WELLS **WYSE30000016332**

Fid 1:	85658		
Permit :	P95684W	Priority:	20-MAY-94
Status :	GST		
Township:	15		
Tns suffix:	N		
Range:	73		
Rng suffix:	W		
Section :	4		
Qtr:	7		
Qtrqtr:	SWNW		
Latitude:	41.30037		
Longitude:	-105.5933		
Applicant:	WDEQ/WQD		
Facility n:	MW-10		
Uses:	MON	Yld act:	0
Well depth:	15	Static dep:	8
Mwbz top:	0	Mwbz botto:	0
Well log:	Yes	Chemical a:	No
Sw divisio:	1	Sw distric:	4
County 1:	Albany	Decades:	1990
Yield:	0	Site id:	WYSE30000016332

P210
South
1/2 - 1 Mile
Higher

WY WELLS **WYSE30000016333**

Fid 1:	85659		
Permit :	P95685W	Priority:	20-MAY-94
Status :	GST		
Township:	15		
Tns suffix:	N		
Range:	73		
Rng suffix:	W		
Section :	4		
Qtr:	7		
Qtrqtr:	SWNW		

Latitude:	41.30037		
Longitude:	-105.5933		
Applicant:	WDEQ/WQD		
Facility n:	MW-11		
Uses:	MON	Yld act:	0
Well depth:	15	Static dep:	8
Mwbz top:	0	Mwbz botto:	0
Well log:	Yes	Chemical a:	No
Sw divisio:	1	Sw distric:	4
County 1:	Albany	Decades:	1990
Yield:	0	Site id:	WYSE30000016333

P211
South
1/2 - 1 Mile
Higher

WY WELLS **WYSE30000016334**

Fid 1:	87178		
Permit :	P97630W	Priority:	28-OCT-94
Status :	GST		
Township:	15		
Tns suffix:	N		
Range:	73		
Rng suffix:	W		
Section :	4		
Qtr:	7		
Qtrqtr:	SWNW		
Latitude:	41.30037		
Longitude:	-105.5933		
Applicant:	WYOMING DEQ-WQD		
Facility n:	MW-69		
Uses:	MON	Yld act:	0
Well depth:	14	Static dep:	5
Mwbz top:	5	Mwbz botto:	0
Well log:	Yes	Chemical a:	No
Sw divisio:	1	Sw distric:	4
County 1:	Albany	Decades:	1990
Yield:	0	Site id:	WYSE30000016334

P212
South
1/2 - 1 Mile
Higher

WY WELLS **WYSE30000016343**

Fid 1:	87415		
Permit :	P97982W	Priority:	08-DEC-94
Status :	GST		
Township:	15		
Tns suffix:	N		
Range:	73		
Rng suffix:	W		
Section :	4		
Qtr:	7		
Qtrqtr:	SWNW		

Latitude:	41.30037		
Longitude:	-105.5933		
Applicant:	WYOMING DEQ-WQD		
Facility n:	10-MW-75		
Uses:	MON	Yld act:	0
Well depth:	20	Static dep:	8
Mwbz top:	6	Mwbz botto:	0
Well log:	Yes	Chemical a:	No
Sw divisio:	1	Sw distric:	4
County 1:	Albany	Decades:	1990
Yield:	0	Site id:	WYSE30000016343

P213
South
1/2 - 1 Mile
Higher

WY WELLS **WYSE30000016344**

Fid 1:	90922		
Permit :	P123042W	Priority:	11-FEB-00
Status :	GST		
Township:	15		
Tns suffix:	N		
Range:	73		
Rng suffix:	W		
Section :	4		
Qtr:	7		
Qtrqtr:	SWNW		
Latitude:	41.30037		
Longitude:	-105.5933		
Applicant:	WDEQ/WQD		
Facility n:	015-MW-27A-R		
Uses:	MON	Yld act:	0
Well depth:	15	Static dep:	7
Mwbz top:	7	Mwbz botto:	15
Well log:	No	Chemical a:	No
Sw divisio:	1	Sw distric:	4
County 1:	Albany	Decades:	2000
Yield:	0	Site id:	WYSE30000016344

P214
South
1/2 - 1 Mile
Higher

WY WELLS **WYSE30000016345**

Fid 1:	106747		
Permit :	P142416W	Priority:	04-FEB-02
Status :	GST		
Township:	15		
Tns suffix:	N		
Range:	73		
Rng suffix:	W		
Section :	4		
Qtr:	7		
Qtrqtr:	SWNW		

Latitude:	41.30037		
Longitude:	-105.5933		
Applicant:	WDEQ/WQD		
Facility n:	012-MW-31AR		
Uses:	MON	Yld act:	0
Well depth:	15	Static dep:	7.52
Mwbz top:	8	Mwbz botto:	Unknown
Well log:	No	Chemical a:	No
Sw divisio:	1	Sw distric:	4
County 1:	Albany	Decades:	2000
Yield:	0	Site id:	WYSE30000016345

P215
South
1/2 - 1 Mile
Higher

WY WELLS **WYSE30000016342**

Fid 1:	87189		
Permit :	P97642W	Priority:	28-OCT-94
Status :	GST		
Township:	15		
Tns suffix:	N		
Range:	73		
Rng suffix:	W		
Section :	4		
Qtr:	7		
Qtrqtr:	SWNW		
Latitude:	41.30037		
Longitude:	-105.5933		
Applicant:	WYOMING DEQ-WQD		
Facility n:	MW-10-EXT1		
Uses:	MON	Yld act:	0
Well depth:	20	Static dep:	7
Mwbz top:	6	Mwbz botto:	0
Well log:	Yes	Chemical a:	No
Sw divisio:	1	Sw distric:	4
County 1:	Albany	Decades:	1990
Yield:	0	Site id:	WYSE30000016342

P216
South
1/2 - 1 Mile
Higher

WY WELLS **WYSE30000016339**

Fid 1:	87186		
Permit :	P97639W	Priority:	28-OCT-94
Status :	GST		
Township:	15		
Tns suffix:	N		
Range:	73		
Rng suffix:	W		
Section :	4		
Qtr:	7		
Qtrqtr:	SWNW		

Latitude:	41.30037		
Longitude:	-105.5933		
Applicant:	WYOMING DEQ-WQD		
Facility n:	MW-10-OBS3		
Uses:	MON	Yld act:	0
Well depth:	20	Static dep:	8
Mwbz top:	5	Mwbz botto:	0
Well log:	Yes	Chemical a:	No
Sw divisio:	1	Sw distric:	4
County 1:	Albany	Decades:	1990
Yield:	0	Site id:	WYSE30000016339

P217
South
1/2 - 1 Mile
Higher

WY WELLS **WYSE30000016340**

Fid 1:	87187		
Permit :	P97640W	Priority:	28-OCT-94
Status :	GST		
Township:	15		
Tns suffix:	N		
Range:	73		
Rng suffix:	W		
Section :	4		
Qtr:	7		
Qtrqtr:	SWNW		
Latitude:	41.30037		
Longitude:	-105.5933		
Applicant:	WYOMING DEQ-WQD		
Facility n:	MW-10-OBS4		
Uses:	MON	Yld act:	0
Well depth:	20	Static dep:	8
Mwbz top:	6	Mwbz botto:	0
Well log:	Yes	Chemical a:	No
Sw divisio:	1	Sw distric:	4
County 1:	Albany	Decades:	1990
Yield:	0	Site id:	WYSE30000016340

P218
South
1/2 - 1 Mile
Higher

WY WELLS **WYSE30000016341**

Fid 1:	87188		
Permit :	P97641W	Priority:	28-OCT-94
Status :	GST		
Township:	15		
Tns suffix:	N		
Range:	73		
Rng suffix:	W		
Section :	4		
Qtr:	7		
Qtrqtr:	SWNW		

Latitude:	41.30037		
Longitude:	-105.5933		
Applicant:	WYOMING DEQ-WQD		
Facility n:	MW-10-AS1		
Uses:	MON	Yld act:	0
Well depth:	20	Static dep:	8
Mwbz top:	6	Mwbz botto:	0
Well log:	Yes	Chemical a:	No
Sw divisio:	1	Sw distric:	4
County 1:	Albany	Decades:	1990
Yield:	0	Site id:	WYSE30000016341

P219
South
1/2 - 1 Mile
Higher

WY WELLS **WYSE30000016322**

Fid 1:	76471		
Permit :	P82403W	Priority:	04-MAY-90
Status :	GST		
Township:	15		
Tns suffix:	N		
Range:	73		
Rng suffix:	W		
Section :	4		
Qtr:	7		
Qtrqtr:	SWNW		
Latitude:	41.30037		
Longitude:	-105.5933		
Applicant:	TEXACO REFINING AND MARKETING INC.		
Facility n:	MW-14		
Uses:	MON	Yld act:	0
Well depth:	14	Static dep:	6
Mwbz top:	0	Mwbz botto:	0
Well log:	Yes	Chemical a:	No
Sw divisio:	1	Sw distric:	4
County 1:	Albany	Decades:	1990
Yield:	0	Site id:	WYSE30000016322

P220
South
1/2 - 1 Mile
Higher

WY WELLS **WYSE30000016323**

Fid 1:	76685		
Permit :	P82729W	Priority:	12-JUN-90
Status :	GST		
Township:	15		
Tns suffix:	N		
Range:	73		
Rng suffix:	W		
Section :	4		
Qtr:	7		
Qtrqtr:	SWNW		

Latitude:	41.30037		
Longitude:	-105.5933		
Applicant:	WY STATE DEPT. OF ENVIRONMENTAL QUAL		
Facility n:	CH-5		
Uses:	MON	Yld act:	0
Well depth:	14	Static dep:	7
Mwbz top:	0	Mwbz botto:	0
Well log:	Yes	Chemical a:	Yes
Sw divisio:	1	Sw distric:	4
County 1:	Albany	Decades:	1990
Yield:	0	Site id:	WYSE30000016323

P221
South
1/2 - 1 Mile
Higher

WY WELLS **WYSE30000016324**

Fid 1:	76686		
Permit :	P82732W	Priority:	12-JUN-90
Status :	GST		
Township:	15		
Tns suffix:	N		
Range:	73		
Rng suffix:	W		
Section :	4		
Qtr:	7		
Qtrqtr:	SWNW		
Latitude:	41.30037		
Longitude:	-105.5933		
Applicant:	WY STATE DEPT. OF ENVIRONMENTAL QUAL		
Facility n:	CH-2		
Uses:	MON	Yld act:	0
Well depth:	14	Static dep:	6
Mwbz top:	0	Mwbz botto:	0
Well log:	Yes	Chemical a:	Yes
Sw divisio:	1	Sw distric:	4
County 1:	Albany	Decades:	1990
Yield:	0	Site id:	WYSE30000016324

P222
South
1/2 - 1 Mile
Higher

WY WELLS **WYSE30000016321**

Fid 1:	76470		
Permit :	P82402W	Priority:	04-MAY-90
Status :	GST		
Township:	15		
Tns suffix:	N		
Range:	73		
Rng suffix:	W		
Section :	4		
Qtr:	7		
Qtrqtr:	SWNW		

Latitude:	41.30037		
Longitude:	-105.5933		
Applicant:	TEXACO REFINING AND MARKETING INC.		
Facility n:	MW-13		
Uses:	MON	Yld act:	0
Well depth:	13	Static dep:	6
Mwbz top:	0	Mwbz botto:	0
Well log:	Yes	Chemical a:	No
Sw divisio:	1	Sw distric:	4
County 1:	Albany	Decades:	1990
Yield:	0	Site id:	WYSE30000016321

P223
South
1/2 - 1 Mile
Higher

WY WELLS **WYSE30000016318**

Fid 1:	76467		
Permit :	P82399W	Priority:	04-MAY-90
Status :	GST		
Township:	15		
Tns suffix:	N		
Range:	73		
Rng suffix:	W		
Section :	4		
Qtr:	7		
Qtrqtr:	SWNW		
Latitude:	41.30037		
Longitude:	-105.5933		
Applicant:	TEXACO REFINING AND MARKETING INC.		
Facility n:	MW-10		
Uses:	MON	Yld act:	0
Well depth:	14	Static dep:	0
Mwbz top:	0	Mwbz botto:	0
Well log:	Yes	Chemical a:	No
Sw divisio:	1	Sw distric:	4
County 1:	Albany	Decades:	1990
Yield:	0	Site id:	WYSE30000016318

P224
South
1/2 - 1 Mile
Higher

WY WELLS **WYSE30000016319**

Fid 1:	76468		
Permit :	P82400W	Priority:	04-MAY-90
Status :	GST		
Township:	15		
Tns suffix:	N		
Range:	73		
Rng suffix:	W		
Section :	4		
Qtr:	7		
Qtrqtr:	SWNW		

Latitude:	41.30037		
Longitude:	-105.5933		
Applicant:	TEXACO REFINING AND MARKETING INC.		
Facility n:	MW-11		
Uses:	MON	Yld act:	0
Well depth:	13	Static dep:	6
Mwbz top:	0	Mwbz botto:	0
Well log:	Yes	Chemical a:	No
Sw divisio:	1	Sw distric:	4
County 1:	Albany	Decades:	1990
Yield:	0	Site id:	WYSE30000016319

P225
South
1/2 - 1 Mile
Higher

WY WELLS **WYSE30000016320**

Fid 1:	76469		
Permit :	P82401W	Priority:	04-MAY-90
Status :	GST		
Township:	15		
Tns suffix:	N		
Range:	73		
Rng suffix:	W		
Section :	4		
Qtr:	7		
Qtrqtr:	SWNW		
Latitude:	41.30037		
Longitude:	-105.5933		
Applicant:	TEXACO REFINING AND MARKETING INC.		
Facility n:	MW-12		
Uses:	MON	Yld act:	0
Well depth:	13	Static dep:	6
Mwbz top:	0	Mwbz botto:	0
Well log:	Yes	Chemical a:	No
Sw divisio:	1	Sw distric:	4
County 1:	Albany	Decades:	1990
Yield:	0	Site id:	WYSE30000016320

P226
South
1/2 - 1 Mile
Higher

WY WELLS **WYSE30000016329**

Fid 1:	85655		
Permit :	P95679W	Priority:	20-MAY-94
Status :	GST		
Township:	15		
Tns suffix:	N		
Range:	73		
Rng suffix:	W		
Section :	4		
Qtr:	7		
Qtrqtr:	SWNW		

Latitude:	41.30037		
Longitude:	-105.5933		
Applicant:	WDEQ/WQD		
Facility n:	MW-5		
Uses:	MON	Yld act:	0
Well depth:	13	Static dep:	7
Mwbz top:	0	Mwbz botto:	0
Well log:	Yes	Chemical a:	No
Sw divisio:	1	Sw distric:	4
County 1:	Albany	Decades:	1990
Yield:	0	Site id:	WYSE30000016329

P227
South
1/2 - 1 Mile
Higher

WY WELLS **WYSE30000016330**

Fid 1:	85656		
Permit :	P95680W	Priority:	20-MAY-94
Status :	GST		
Township:	15		
Tns suffix:	N		
Range:	73		
Rng suffix:	W		
Section :	4		
Qtr:	7		
Qtrqtr:	SWNW		
Latitude:	41.30037		
Longitude:	-105.5933		
Applicant:	WDEQ/WQD		
Facility n:	MW-6		
Uses:	MON	Yld act:	0
Well depth:	15	Static dep:	8
Mwbz top:	0	Mwbz botto:	0
Well log:	Yes	Chemical a:	No
Sw divisio:	1	Sw distric:	4
County 1:	Albany	Decades:	1990
Yield:	0	Site id:	WYSE30000016330

P228
South
1/2 - 1 Mile
Higher

WY WELLS **WYSE30000016331**

Fid 1:	85657		
Permit :	P95681W	Priority:	20-MAY-94
Status :	GST		
Township:	15		
Tns suffix:	N		
Range:	73		
Rng suffix:	W		
Section :	4		
Qtr:	7		
Qtrqtr:	SWNW		

Latitude:	41.30037		
Longitude:	-105.5933		
Applicant:	WDEQ/WQD		
Facility n:	MW-7		
Uses:	MON	Yld act:	0
Well depth:	15	Static dep:	5
Mwbz top:	0	Mwbz botto:	0
Well log:	Yes	Chemical a:	No
Sw divisio:	1	Sw distric:	4
County 1:	Albany	Decades:	1990
Yield:	0	Site id:	WYSE30000016331

P229
South
1/2 - 1 Mile
Higher

WY WELLS **WYSE30000016328**

Fid 1:	77245		
Permit :	P83597W	Priority:	21-SEP-90
Status :	GST		
Township:	15		
Tns suffix:	N		
Range:	73		
Rng suffix:	W		
Section :	4		
Qtr:	7		
Qtrqtr:	SWNW		
Latitude:	41.30037		
Longitude:	-105.5933		
Applicant:	WY STATE DEPT. OF ENVIRONMENTAL QUAL		
Facility n:	CH-9		
Uses:	MON	Yld act:	0
Well depth:	13	Static dep:	6
Mwbz top:	0	Mwbz botto:	0
Well log:	Yes	Chemical a:	Yes
Sw divisio:	1	Sw distric:	4
County 1:	Albany	Decades:	1990
Yield:	0	Site id:	WYSE30000016328

P230
South
1/2 - 1 Mile
Higher

WY WELLS **WYSE30000016325**

Fid 1:	77242		
Permit :	P83594W	Priority:	21-SEP-90
Status :	GST		
Township:	15		
Tns suffix:	N		
Range:	73		
Rng suffix:	W		
Section :	4		
Qtr:	7		
Qtrqtr:	SWNW		

Latitude:	41.30037		
Longitude:	-105.5933		
Applicant:	WY STATE DEPT. OF ENVIRONMENTAL QUAL		
Facility n:	CH-6		
Uses:	MON	Yld act:	0
Well depth:	13	Static dep:	5
Mwbz top:	0	Mwbz botto:	0
Well log:	Yes	Chemical a:	Yes
Sw divisio:	1	Sw distric:	4
County 1:	Albany	Decades:	1990
Yield:	0	Site id:	WYSE30000016325

P231
South
1/2 - 1 Mile
Higher

WY WELLS **WYSE30000016326**

Fid 1:	77243		
Permit :	P83595W	Priority:	21-SEP-90
Status :	GST		
Township:	15		
Tns suffix:	N		
Range:	73		
Rng suffix:	W		
Section :	4		
Qtr:	7		
Qtrqtr:	SWNW		
Latitude:	41.30037		
Longitude:	-105.5933		
Applicant:	WY STATE DEPT. OF ENVIRONMENTAL QUAL		
Facility n:	CH-7		
Uses:	MON	Yld act:	0
Well depth:	14	Static dep:	7
Mwbz top:	0	Mwbz botto:	0
Well log:	Yes	Chemical a:	Yes
Sw divisio:	1	Sw distric:	4
County 1:	Albany	Decades:	1990
Yield:	0	Site id:	WYSE30000016326

P232
South
1/2 - 1 Mile
Higher

WY WELLS **WYSE30000016327**

Fid 1:	77244		
Permit :	P83596W	Priority:	21-SEP-90
Status :	GST		
Township:	15		
Tns suffix:	N		
Range:	73		
Rng suffix:	W		
Section :	4		
Qtr:	7		
Qtrqtr:	SWNW		

Latitude:	41.30037		
Longitude:	-105.5933		
Applicant:	WY STATE DEPT. OF ENVIRONMENTAL QUAL		
Facility n:	CH-8		
Uses:	MON	Yld act:	0
Well depth:	14	Static dep:	7
Mwbz top:	0	Mwbz botto:	0
Well log:	Yes	Chemical a:	Yes
Sw divisio:	1	Sw distric:	4
County 1:	Albany	Decades:	1990
Yield:	0	Site id:	WYSE30000016327

P233
South
1/2 - 1 Mile
Higher

WY WELLS **WYSE30000016287**

Fid 1:	0		
Permit :	P170811W	Priority:	27-SEP-05
Status :	GSI		
Township:	15		
Tns suffix:	N		
Range:	73		
Rng suffix:	W		
Section :	4		
Qtr:	7		
Qtrqtr:	SWNW		
Latitude:	41.30037		
Longitude:	-105.5933		
Applicant:	WDEQ/WQD STP LARAMIE THIRD STREET		
Facility n:	013-VER 13-5		
Uses:	MIS	Yld act:	Not Reported
Well depth:	Not Reported	Static dep:	Not Reported
Mwbz top:	Not Reported	Mwbz botto:	Not Reported
Well log:	No	Chemical a:	Not Reported
Sw divisio:	1	Sw distric:	4
County 1:	Albany	Decades:	2000
Yield:	0	Site id:	WYSE30000016287

P234
South
1/2 - 1 Mile
Higher

WY WELLS **WYSE30000016288**

Fid 1:	0		
Permit :	P170812W	Priority:	27-SEP-05
Status :	GSI		
Township:	15		
Tns suffix:	N		
Range:	73		
Rng suffix:	W		
Section :	4		
Qtr:	7		
Qtrqtr:	SWNW		

Latitude:	41.30037		
Longitude:	-105.5933		
Applicant:	WDEQ/WQD STP LARAMIE THIRD STREET		
Facility n:	013-VER 13-6		
Uses:	MIS	Yld act:	Not Reported
Well depth:	Not Reported	Static dep:	Not Reported
Mwbz top:	Not Reported	Mwbz botto:	Not Reported
Well log:	No	Chemical a:	Not Reported
Sw divisio:	1	Sw distric:	4
County 1:	Albany	Decades:	2000
Yield:	0	Site id:	WYSE30000016288

235
East
1/2 - 1 Mile
Higher

WY WELLS **WYSE30000016896**

Fid 1:	1549		
Permit :	P494C	Priority:	30-SEP-39
Status :	UNA		
Township:	16		
Tns suffix:	N		
Range:	73		
Rng suffix:	W		
Section :	34		
Qtr:	10		
Qtrqtr:	NWSW		
Latitude:	41.31162		
Longitude:	-105.574		
Applicant:	UNIVERSITY OF WYOMING		
Facility n:	UNIVERSITY WELL #1		
Uses:	IRR	Yld act:	400
Well depth:	360	Static dep:	-6
Mwbz top:	Unknown	Mwbz botto:	Unknown
Well log:	No	Chemical a:	No
Sw divisio:	1	Sw distric:	4
County 1:	Albany	Decades:	1930
Yield:	400	Site id:	WYSE30000016896

Q236
SSW
1/2 - 1 Mile
Lower

WY WELLS **WYSE30000016435**

Fid 1:	47690		
Permit :	P63697W	Priority:	21-APR-83
Status :	GST		
Township:	15		
Tns suffix:	N		
Range:	73		
Rng suffix:	W		
Section :	5		
Qtr:	3		
Qtrqtr:	SWNE		

Latitude:	41.30232		
Longitude:	-105.6021		
Applicant:	UNION PACIFIC RAILROAD		
Facility n:	P-26		
Uses:	MON	Yld act:	0
Well depth:	12	Static dep:	4.2
Mwbz top:	4	Mwbz botto:	11
Well log:	Yes	Chemical a:	No
Sw divisio:	1	Sw distric:	4
County 1:	Albany	Decades:	1980
Yield:	0	Site id:	WYSE30000016435

Q237
SSW **WY WELLS** **WYSE30000016436**
1/2 - 1 Mile
Lower

Fid 1:	49106		
Permit :	P66035W	Priority:	07-DEC-83
Status :	GST		
Township:	15		
Tns suffix:	N		
Range:	73		
Rng suffix:	W		
Section :	5		
Qtr:	3		
Qtrqtr:	SWNE		
Latitude:	41.30232		
Longitude:	-105.6021		
Applicant:	UNION PACIFIC RAILROAD COMPANY		
Facility n:	BR-11		
Uses:	MON	Yld act:	0
Well depth:	76	Static dep:	3.4
Mwbz top:	10	Mwbz botto:	123
Well log:	Yes	Chemical a:	Yes
Sw divisio:	1	Sw distric:	4
County 1:	Albany	Decades:	1980
Yield:	0	Site id:	WYSE30000016436

Q238
SSW **WY WELLS** **WYSE30000016437**
1/2 - 1 Mile
Lower

Fid 1:	49121		
Permit :	P66055W	Priority:	13-DEC-83
Status :	GST		
Township:	15		
Tns suffix:	N		
Range:	73		
Rng suffix:	W		
Section :	5		
Qtr:	3		
Qtrqtr:	SWNE		

Latitude:	41.30232		
Longitude:	-105.6021		
Applicant:	UNION PACIFIC RAILROAD		
Facility n:	BR-12		
Uses:	MON	Yld act:	0
Well depth:	29	Static dep:	2.6
Mwbz top:	10	Mwbz botto:	70
Well log:	Yes	Chemical a:	Yes
Sw divisio:	1	Sw distric:	4
County 1:	Albany	Decades:	1980
Yield:	0	Site id:	WYSE30000016437

Q239
SSW **WY WELLS** **WYSE30000016434**
1/2 - 1 Mile
Lower

Fid 1:	45067		
Permit :	P58712W	Priority:	30-OCT-81
Status :	GST		
Township:	15		
Tns suffix:	N		
Range:	73		
Rng suffix:	W		
Section :	5		
Qtr:	3		
Qtrqtr:	SWNE		
Latitude:	41.30232		
Longitude:	-105.6021		
Applicant:	UNION PACIFIC RAILROAD		
Facility n:	D29		
Uses:	MON	Yld act:	0
Well depth:	10	Static dep:	6.5
Mwbz top:	Unknown	Mwbz botto:	Unknown
Well log:	Yes	Chemical a:	Yes
Sw divisio:	1	Sw distric:	4
County 1:	Albany	Decades:	1980
Yield:	0	Site id:	WYSE30000016434

Q240
SSW **WY WELLS** **WYSE30000016431**
1/2 - 1 Mile
Lower

Fid 1:	45063		
Permit :	P58708W	Priority:	30-OCT-81
Status :	GST		
Township:	15		
Tns suffix:	N		
Range:	73		
Rng suffix:	W		
Section :	5		
Qtr:	3		
Qtrqtr:	SWNE		

Latitude:	41.30232		
Longitude:	-105.6021		
Applicant:	UNION PACIFIC RAILROAD		
Facility n:	D25		
Uses:	MON	Yld act:	0
Well depth:	7	Static dep:	1
Mwbz top:	Unknown	Mwbz botto:	Unknown
Well log:	Yes	Chemical a:	Yes
Sw divisio:	1	Sw distric:	4
County 1:	Albany	Decades:	1980
Yield:	0	Site id:	WYSE30000016431

Q241
SSW **WY WELLS** **WYSE30000016432**
1/2 - 1 Mile
Lower

Fid 1:	45064		
Permit :	P58709W	Priority:	30-OCT-81
Status :	GST		
Township:	15		
Tns suffix:	N		
Range:	73		
Rng suffix:	W		
Section :	5		
Qtr:	3		
Qtrqtr:	SWNE		
Latitude:	41.30232		
Longitude:	-105.6021		
Applicant:	UNION PACIFIC RAILROAD		
Facility n:	D26		
Uses:	MON	Yld act:	0
Well depth:	9	Static dep:	3.5
Mwbz top:	Unknown	Mwbz botto:	Unknown
Well log:	Yes	Chemical a:	Yes
Sw divisio:	1	Sw distric:	4
County 1:	Albany	Decades:	1980
Yield:	0	Site id:	WYSE30000016432

Q242
SSW **WY WELLS** **WYSE30000016433**
1/2 - 1 Mile
Lower

Fid 1:	45066		
Permit :	P58711W	Priority:	30-OCT-81
Status :	GST		
Township:	15		
Tns suffix:	N		
Range:	73		
Rng suffix:	W		
Section :	5		
Qtr:	3		
Qtrqtr:	SWNE		

Latitude:	41.30232		
Longitude:	-105.6021		
Applicant:	UNION PACIFIC RAILROAD		
Facility n:	D28		
Uses:	MON	Yld act:	0
Well depth:	10	Static dep:	5.5
Mwbz top:	Unknown	Mwbz botto:	Unknown
Well log:	Yes	Chemical a:	Yes
Sw divisio:	1	Sw distric:	4
County 1:	Albany	Decades:	1980
Yield:	0	Site id:	WYSE30000016433

Q243
SSW **WY WELLS** **WYSE30000016442**
1/2 - 1 Mile
Lower

Fid 1:	53140		
Permit :	P72695W	Priority:	12-JUN-86
Status :	UNA		
Township:	15		
Tns suffix:	N		
Range:	73		
Rng suffix:	W		
Section :	5		
Qtr:	3		
Qtrqtr:	SWNE		
Latitude:	41.30232		
Longitude:	-105.6021		
Applicant:	UNION PACIFIC RAILROAD COMPANY		
Facility n:	DRAIN PUMP STATION B		
Uses:	DEW,MIS	Yld act:	20
Well depth:	20	Static dep:	10
Mwbz top:	10	Mwbz botto:	14
Well log:	Yes	Chemical a:	No
Sw divisio:	1	Sw distric:	4
County 1:	Albany	Decades:	1980
Yield:	20	Site id:	WYSE30000016442

Q244
SSW **WY WELLS** **WYSE30000016443**
1/2 - 1 Mile
Lower

Fid 1:	53891		
Permit :	P73812W	Priority:	19-DEC-86
Status :	GST		
Township:	15		
Tns suffix:	N		
Range:	73		
Rng suffix:	W		
Section :	5		
Qtr:	3		
Qtrqtr:	SWNE		

Latitude:	41.30232		
Longitude:	-105.6021		
Applicant:	UNION PACIFIC RAILROAD		
Facility n:	P 105		
Uses:	MON	Yld act:	0
Well depth:	13	Static dep:	5
Mwbz top:	5	Mwbz botto:	13
Well log:	Yes	Chemical a:	No
Sw divisio:	1	Sw distric:	4
County 1:	Albany	Decades:	1980
Yield:	0	Site id:	WYSE30000016443

Q245
SSW **WY WELLS** **WYSE30000016444**
1/2 - 1 Mile
Lower

Fid 1:	54994		
Permit :	P75446W	Priority:	28-AUG-87
Status :	GST		
Township:	15		
Tns suffix:	N		
Range:	73		
Rng suffix:	W		
Section :	5		
Qtr:	3		
Qtrqtr:	SWNE		
Latitude:	41.30232		
Longitude:	-105.6021		
Applicant:	SR. HEGGIE		
Facility n:	ERVIN HEGGIE WELL #1		
Uses:	STO	Yld act:	10
Well depth:	70	Static dep:	7
Mwbz top:	30	Mwbz botto:	50
Well log:	Yes	Chemical a:	No
Sw divisio:	1	Sw distric:	4
County 1:	Albany	Decades:	1980
Yield:	10	Site id:	WYSE30000016444

Q246
SSW **WY WELLS** **WYSE30000016441**
1/2 - 1 Mile
Lower

Fid 1:	52488		
Permit :	P71637W	Priority:	19-DEC-85
Status :	GST		
Township:	15		
Tns suffix:	N		
Range:	73		
Rng suffix:	W		
Section :	5		
Qtr:	3		
Qtrqtr:	SWNE		

Latitude:	41.30232		
Longitude:	-105.6021		
Applicant:	UNION PACIFIC RAILROAD		
Facility n:	BR 38		
Uses:	MON	Yld act:	0
Well depth:	43	Static dep:	4.2
Mwbz top:	23	Mwbz botto:	43
Well log:	Yes	Chemical a:	Yes
Sw divisio:	1	Sw distric:	4
County 1:	Albany	Decades:	1980
Yield:	0	Site id:	WYSE30000016441

Q247
SSW **WY WELLS** **WYSE30000016438**
1/2 - 1 Mile
Lower

Fid 1:	50742		
Permit :	P68941W	Priority:	08-NOV-84
Status :	GST		
Township:	15		
Tns suffix:	N		
Range:	73		
Rng suffix:	W		
Section :	5		
Qtr:	3		
Qtrqtr:	SWNE		
Latitude:	41.30232		
Longitude:	-105.6021		
Applicant:	UNION PACIFIC RAILROAD		
Facility n:	BR-27		
Uses:	MON	Yld act:	0
Well depth:	70	Static dep:	0.68
Mwbz top:	39	Mwbz botto:	70
Well log:	Yes	Chemical a:	No
Sw divisio:	1	Sw distric:	4
County 1:	Albany	Decades:	1980
Yield:	0	Site id:	WYSE30000016438

Q248
SSW **WY WELLS** **WYSE30000016439**
1/2 - 1 Mile
Lower

Fid 1:	50743		
Permit :	P68942W	Priority:	08-NOV-84
Status :	GST		
Township:	15		
Tns suffix:	N		
Range:	73		
Rng suffix:	W		
Section :	5		
Qtr:	3		
Qtrqtr:	SWNE		

Latitude:	41.30232		
Longitude:	-105.6021		
Applicant:	UNION PACIFIC RAILROAD		
Facility n:	BR-28		
Uses:	MON	Yld act:	0
Well depth:	27	Static dep:	0.82
Mwbz top:	10	Mwbz botto:	27
Well log:	Yes	Chemical a:	No
Sw divisio:	1	Sw distric:	4
County 1:	Albany	Decades:	1980
Yield:	0	Site id:	WYSE30000016439

Q249
SSW **WY WELLS** **WYSE30000016440**
1/2 - 1 Mile
Lower

Fid 1:	52487		
Permit :	P71636W	Priority:	19-DEC-85
Status :	GST		
Township:	15		
Tns suffix:	N		
Range:	73		
Rng suffix:	W		
Section :	5		
Qtr:	3		
Qtrqtr:	SWNE		
Latitude:	41.30232		
Longitude:	-105.6021		
Applicant:	UNION PACIFIC RAILROAD		
Facility n:	BR 37		
Uses:	MON	Yld act:	0
Well depth:	24	Static dep:	4
Mwbz top:	16	Mwbz botto:	24
Well log:	Yes	Chemical a:	No
Sw divisio:	1	Sw distric:	4
County 1:	Albany	Decades:	1980
Yield:	0	Site id:	WYSE30000016440

Q250
SSW **WY WELLS** **WYSE30000016430**
1/2 - 1 Mile
Lower

Fid 1:	0		
Permit :	41/9/294W	Priority:	09-OCT-08
Status :	UNA		
Township:	15		
Tns suffix:	N		
Range:	73		
Rng suffix:	W		
Section :	5		
Qtr:	0		
Qtrqtr:	SWNE		

Latitude:	41.30232		
Longitude:	-105.6021		
Applicant:	UNION PACIFIC RAILROAD COMPANY		
Facility n:	DRAIN PUMP STATION B		
Uses:	MIS	Yld act:	Not Reported
Well depth:	Not Reported	Static dep:	Not Reported
Mwbz top:	Not Reported	Mwbz botto:	Not Reported
Well log:	No	Chemical a:	Not Reported
Sw divisio:	Not Reported	Sw distric:	Not Reported
County 1:	Not Reported	Decades:	0
Yield:	0	Site id:	WYSE30000016430

R251
North
1/2 - 1 Mile
Higher

WY WELLS **WYSE30000017868**

Fid 1:	45477		
Permit :	P59702W	Priority:	17-MAR-82
Status :	Not Reported		
Township:	16		
Tns suffix:	N		
Range:	73		
Rng suffix:	W		
Section :	28		
Qtr:	7		
Qtrqtr:	SWNW		
Latitude:	41.32845		
Longitude:	-105.5929		
Applicant:	R. BRUCE & BONITA LYNN JOHNSON		
Facility n:	JOHNSON #2		
Uses:	MIS	Yld act:	7
Well depth:	165	Static dep:	22
Mwbz top:	125	Mwbz botto:	165
Well log:	Yes	Chemical a:	No
Sw divisio:	1	Sw distric:	4
County 1:	Albany	Decades:	1980
Yield:	7	Site id:	WYSE30000017868

R252
North
1/2 - 1 Mile
Higher

WY WELLS **WYSE30000017869**

Fid 1:	60281		
Permit :	P102358W	Priority:	20-MAY-96
Status :	UNA		
Township:	16		
Tns suffix:	N		
Range:	73		
Rng suffix:	W		
Section :	28		
Qtr:	7		
Qtrqtr:	SWNW		

Latitude:	41.32845		
Longitude:	-105.5929		
Applicant:	FRANK CYLVICK		
Facility n:	C.F. ELECTRONICS #1		
Uses:	MIS	Yld act:	5
Well depth:	150	Static dep:	30
Mwbz top:	90	Mwbz botto:	100
Well log:	Yes	Chemical a:	No
Sw divisio:	1	Sw distric:	4
County 1:	Albany	Decades:	1990
Yield:	5	Site id:	WYSE30000017869

R253
North
1/2 - 1 Mile
Higher

WY WELLS **WYSE30000017870**

Fid 1:	81675		
Permit :	P89872W	Priority:	26-OCT-92
Status :	UNA		
Township:	16		
Tns suffix:	N		
Range:	73		
Rng suffix:	W		
Section :	28		
Qtr:	7		
Qtrqtr:	SWNW		
Latitude:	41.32845		
Longitude:	-105.5929		
Applicant:	RICHARD J. COLLING		
Facility n:	COLLING #1		
Uses:	MIS	Yld act:	25
Well depth:	160	Static dep:	35
Mwbz top:	140	Mwbz botto:	160
Well log:	Yes	Chemical a:	No
Sw divisio:	1	Sw distric:	4
County 1:	Albany	Decades:	1990
Yield:	25	Site id:	WYSE30000017870

254
NNW
1/2 - 1 Mile
Lower

WY WELLS **WYSE30000017797**

Fid 1:	50476		
Permit :	P68470W	Priority:	13-SEP-84
Status :	GST		
Township:	16		
Tns suffix:	N		
Range:	73		
Rng suffix:	W		
Section :	29		
Qtr:	14		
Qtrqtr:	NWSE		

Latitude:	41.32607		
Longitude:	-105.6027		
Applicant:	AMOCO OIL COMPANY		
Facility n:	AMOCO #A8		
Uses:	MON	Yld act:	0
Well depth:	22	Static dep:	8
Mwbz top:	8	Mwbz botto:	22
Well log:	Yes	Chemical a:	No
Sw divisio:	1	Sw distric:	4
County 1:	Albany	Decades:	1980
Yield:	0	Site id:	WYSE30000017797

255
NW
1/2 - 1 Mile
Lower

WY WELLS **WYSE30000017540**

Fid 1:	56465		
Permit :	P77691W	Priority:	29-JUL-88
Status :	GST		
Township:	16		
Tns suffix:	N		
Range:	73		
Rng suffix:	W		
Section :	29		
Qtr:	12		
Qtrqtr:	SESW		
Latitude:	41.32243		
Longitude:	-105.6077		
Applicant:	AMOCO OIL COMPANY		
Facility n:	AMOCO #18		
Uses:	MON	Yld act:	0
Well depth:	8	Static dep:	-1
Mwbz top:	Unknown	Mwbz botto:	Unknown
Well log:	Yes	Chemical a:	No
Sw divisio:	1	Sw distric:	4
County 1:	Albany	Decades:	1980
Yield:	0	Site id:	WYSE30000017540

S256
SSW
1/2 - 1 Mile
Lower

WY WELLS **WYSE30000016347**

Fid 1:	45068		
Permit :	P58713W	Priority:	30-OCT-81
Status :	GST		
Township:	15		
Tns suffix:	N		
Range:	73		
Rng suffix:	W		
Section :	5		
Qtr:	4		
Qtrqtr:	SENE		

Latitude:	41.3005		
Longitude:	-105.5981		
Applicant:	UNION PACIFIC RAILROAD		
Facility n:	D30		
Uses:	MON	Yld act:	0
Well depth:	10.5	Static dep:	7
Mwbz top:	Unknown	Mwbz botto:	Unknown
Well log:	Yes	Chemical a:	Yes
Sw divisio:	1	Sw distric:	4
County 1:	Albany	Decades:	1980
Yield:	0	Site id:	WYSE30000016347

S257
SSW **WY WELLS** **WYSE30000016348**
1/2 - 1 Mile
Lower

Fid 1:	57044		
Permit :	P78532W	Priority:	09-NOV-88
Status :	GST		
Township:	15		
Tns suffix:	N		
Range:	73		
Rng suffix:	W		
Section :	5		
Qtr:	4		
Qtrqtr:	SENE		
Latitude:	41.3005		
Longitude:	-105.5981		
Applicant:	WDEQ		
Facility n:	MW 29A		
Uses:	MON	Yld act:	0
Well depth:	14	Static dep:	6.6
Mwbz top:	Unknown	Mwbz botto:	Unknown
Well log:	Yes	Chemical a:	Yes
Sw divisio:	1	Sw distric:	4
County 1:	Albany	Decades:	1980
Yield:	0	Site id:	WYSE30000016348

S258
SSW **WY WELLS** **WYSE30000016349**
1/2 - 1 Mile
Lower

Fid 1:	57237		
Permit :	P78823W	Priority:	23-DEC-88
Status :	GST		
Township:	15		
Tns suffix:	N		
Range:	73		
Rng suffix:	W		
Section :	5		
Qtr:	4		
Qtrqtr:	SENE		

GEOCHECK® - PHYSICAL SETTING SOURCE MAP FINDINGS

Latitude:	41.3005		
Longitude:	-105.5981		
Applicant:	WYDEQ		
Facility n:	MW 29B		
Uses:	MON	Yld act:	0
Well depth:	14	Static dep:	7.02
Mwbz top:	Unknown	Mwbz botto:	Unknown
Well log:	Yes	Chemical a:	Yes
Sw divisio:	1	Sw distric:	4
County 1:	Albany	Decades:	1980
Yield:	0	Site id:	WYSE30000016349

GEOCHECK® - PHYSICAL SETTING SOURCE MAP FINDINGS
RADON

AREA RADON INFORMATION

State Database: WY Radon

Radon Test Results

% Elev.	Total kits	# tests 4-10 pCi/L	# tests 10-20 pCi/L	# Tests>20 pCi/L
16%	854	113	18	7

Federal EPA Radon Zone for ALBANY County: 1

Note: Zone 1 indoor average level > 4 pCi/L.
: Zone 2 indoor average level >= 2 pCi/L and <= 4 pCi/L.
: Zone 3 indoor average level < 2 pCi/L.

Federal Area Radon Information for ALBANY COUNTY, WY

Number of sites tested: 31

Area	Average Activity	% <4 pCi/L	% 4-20 pCi/L	% >20 pCi/L
Living Area - 1st Floor	2.700 pCi/L	79%	21%	0%
Living Area - 2nd Floor	Not Reported	Not Reported	Not Reported	Not Reported
Basement	5.158 pCi/L	55%	42%	3%

PHYSICAL SETTING SOURCE RECORDS SEARCHED

TOPOGRAPHIC INFORMATION

USGS 7.5' Digital Elevation Model (DEM)
Source: United States Geologic Survey
EDR acquired the USGS 7.5' Digital Elevation Model in 2002 and updated it in 2006. The 7.5 minute DEM corresponds to the USGS 1:24,000- and 1:25,000-scale topographic quadrangle maps. The DEM provides elevation data with consistent elevation units and projection.

Scanned Digital USGS 7.5' Topographic Map (DRG)
Source: United States Geologic Survey
A digital raster graphic (DRG) is a scanned image of a U.S. Geological Survey topographic map. The map images are made by scanning published paper maps on high-resolution scanners. The raster image is georeferenced and fit to the Universal Transverse Mercator (UTM) projection.

HYDROLOGIC INFORMATION

Flood Zone Data: This data, available in select counties across the country, was obtained by EDR in 2003 & 2011 from the Federal Emergency Management Agency (FEMA). Data depicts 100-year and 500-year flood zones as defined by FEMA.

NWI: National Wetlands Inventory. This data, available in select counties across the country, was obtained by EDR in 2002 and 2005 from the U.S. Fish and Wildlife Service.

HYDROGEOLOGIC INFORMATION

AQUIFLOW[R] Information System
Source: EDR proprietary database of groundwater flow information
EDR has developed the AQUIFLOW Information System (AIS) to provide data on the general direction of groundwater flow at specific points. EDR has reviewed reports submitted to regulatory authorities at select sites and has extracted the date of the report, hydrogeologically determined groundwater flow direction and depth to water table information.

GEOLOGIC INFORMATION

Geologic Age and Rock Stratigraphic Unit
Source: P.G. Schruben, R.E. Arndt and W.J. Bawiec, Geology of the Conterminous U.S. at 1:2,500,000 Scale - A digital representation of the 1974 P.B. King and H.M. Beikman Map, USGS Digital Data Series DDS - 11 (1994).

STATSGO: State Soil Geographic Database
Source: Department of Agriculture, Natural Resources Conservation Services
The U.S. Department of Agriculture's (USDA) Natural Resources Conservation Service (NRCS) leads the national Conservation Soil Survey (NCSS) and is responsible for collecting, storing, maintaining and distributing soil survey information for privately owned lands in the United States. A soil map in a soil survey is a representation of soil patterns in a landscape. Soil maps for STATSGO are compiled by generalizing more detailed (SSURGO) soil survey maps.

SSURGO: Soil Survey Geographic Database
Source: Department of Agriculture, Natural Resources Conservation Services (NRCS)
Telephone: 800-672-5559
SSURGO is the most detailed level of mapping done by the Natural Resources Conservation Services, mapping scales generally range from 1:12,000 to 1:63,360. Field mapping methods using national standards are used to construct the soil maps in the Soil Survey Geographic (SSURGO) database. SSURGO digitizing duplicates the original soil survey maps. This level of mapping is designed for use by landowners, townships and county natural resource planning and management.

PHYSICAL SETTING SOURCE RECORDS SEARCHED

LOCAL / REGIONAL WATER AGENCY RECORDS

FEDERAL WATER WELLS

PWS: Public Water Systems
Source: EPA/Office of Drinking Water
Telephone: 202-564-3750
Public Water System data from the Federal Reporting Data System. A PWS is any water system which provides water to at least 25 people for at least 60 days annually. PWSs provide water from wells, rivers and other sources.

PWS ENF: Public Water Systems Violation and Enforcement Data
Source: EPA/Office of Drinking Water
Telephone: 202-564-3750
Violation and Enforcement data for Public Water Systems from the Safe Drinking Water Information System (SDWIS) after August 1995. Prior to August 1995, the data came from the Federal Reporting Data System (FRDS).

USGS Water Wells: USGS National Water Inventory System (NWIS)
This database contains descriptive information on sites where the USGS collects or has collected data on surface water and/or groundwater. The groundwater data includes information on wells, springs, and other sources of groundwater.

STATE RECORDS

Wyoming Well Permits
Source: Wyoming State Engineer's Office
Telephone: 307-777-6148
Wyoming well permit locations on file with the Wyoming State Engineer's Office

OTHER STATE DATABASE INFORMATION

RADON

State Database: WY Radon
Source: Department of Health
Telephone: 307-777-6015
Wyoming Radon Project

Area Radon Information
Source: USGS
Telephone: 703-356-4020
The National Radon Database has been developed by the U.S. Environmental Protection Agency (USEPA) and is a compilation of the EPA/State Residential Radon Survey and the National Residential Radon Survey. The study covers the years 1986 - 1992. Where necessary data has been supplemented by information collected at private sources such as universities and research institutions.

EPA Radon Zones
Source: EPA
Telephone: 703-356-4020
Sections 307 & 309 of IRAA directed EPA to list and identify areas of U.S. with the potential for elevated indoor radon levels.

OTHER

Airport Landing Facilities: Private and public use landing facilities
Source: Federal Aviation Administration, 800-457-6656

Epicenters: World earthquake epicenters, Richter 5 or greater
Source: Department of Commerce, National Oceanic and Atmospheric Administration

PHYSICAL SETTING SOURCE RECORDS SEARCHED

STREET AND ADDRESS INFORMATION

© 2010 Tele Atlas North America, Inc. All rights reserved. This material is proprietary and the subject of copyright protection and other intellectual property rights owned by or licensed to Tele Atlas North America, Inc. The use of this material is subject to the terms of a license agreement. You will be held liable for any unauthorized copying or disclosure of this material.