Laramie 3rd Street PCE Project
Laramie 3rd Street PCE Project
Laramie, WY 82072

Inquiry Number: 3826819.2s
January 09, 2014

EDR Summary Radius Map Report

EDR® Environmental Data Resources Inc

440 Wheelers Farms Road
Milford, CT 06461
Toll Free: 800.352.0050
www.edrnet.com

TABLE OF CONTENTS

SECTION	PAGE
Executive Summary	ES1
Overview Map	2
Detail Map	3
Map Findings Summary	4
Map Findings	7
Orphan Summary	558
Government Records Searched/Data Currency Tracking	GR-1

GEOCHECK ADDENDUM

Physical Setting Source Addendum	A-1
Physical Setting Source Summary	A-2
Physical Setting SSURGO Soil Map	A-5
Physical Setting Source Map	A-15
Physical Setting Source Map Findings	A-17
Physical Setting Source Records Searched	A-8

Thank you for your business.
Please contact EDR at 1-800-352-0050
with any questions or comments.

Disclaimer - Copyright and Trademark Notice

This Report contains certain information obtained from a variety of public and other sources reasonably available to Environmental Data Resources, Inc. It cannot be concluded from this Report that coverage information for the target and surrounding properties does not exist from other sources. **NO WARRANTY EXPRESSED OR IMPLIED, IS MADE WHATSOEVER IN CONNECTION WITH THIS REPORT. ENVIRONMENTAL DATA RESOURCES, INC. SPECIFICALLY DISCLAIMS THE MAKING OF ANY SUCH WARRANTIES, INCLUDING WITHOUT LIMITATION, MERCHANTABILITY OR FITNESS FOR A PARTICULAR USE OR PURPOSE. ALL RISK IS ASSUMED BY THE USER. IN NO EVENT SHALL ENVIRONMENTAL DATA RESOURCES, INC. BE LIABLE TO ANYONE, WHETHER ARISING OUT OF ERRORS OR OMISSIONS, NEGLIGENCE, ACCIDENT OR ANY OTHER CAUSE, FOR ANY LOSS OF DAMAGE, INCLUDING, WITHOUT LIMITATION, SPECIAL, INCIDENTAL, CONSEQUENTIAL, OR EXEMPLARY DAMAGES. ANY LIABILITY ON THE PART OF ENVIRONMENTAL DATA RESOURCES, INC. IS STRICTLY LIMITED TO A REFUND OF THE AMOUNT PAID FOR THIS REPORT.** Purchaser accepts this Report "AS IS". Any analyses, estimates, ratings, environmental risk levels or risk codes provided in this Report are provided for illustrative purposes only, and are not intended to provide, nor should they be interpreted as providing any facts regarding, or prediction or forecast of, any environmental risk for any property. Only a Phase I Environmental Site Assessment performed by an environmental professional can provide information regarding the environmental risk for any property. Additionally, the information provided in this Report is not to be construed as legal advice.

Copyright 2014 by Environmental Data Resources, Inc. All rights reserved. Reproduction in any media or format, in whole or in part, of any report or map of Environmental Data Resources, Inc., or its affiliates, is prohibited without prior written permission.

EDR and its logos (including Sanborn and Sanborn Map) are trademarks of Environmental Data Resources, Inc. or its affiliates. All other trademarks used herein are the property of their respective owners.

EXECUTIVE SUMMARY

A search of available environmental records was conducted by Environmental Data Resources, Inc (EDR). The report was designed to assist parties seeking to meet the search requirements of EPA's Standards and Practices for All Appropriate Inquiries (40 CFR Part 312), the ASTM Standard Practice for Environmental Site Assessments (E 1527-13) or custom requirements developed for the evaluation of environmental risk associated with a parcel of real estate.

TARGET PROPERTY INFORMATION

ADDRESS

LARAMIE 3RD STREET PCE PROJECT
LARAMIE, WY 82072

COORDINATES

Latitude (North):	41.3142000 - 41˚ 18' 51.12''
Longitude (West):	105.5922000 - 105˚ 35' 31.92''
Universal Tranverse Mercator:	Zone 13
UTM X (Meters):	450430.9
UTM Y (Meters):	4573594.0
Elevation:	7163 ft. above sea level

USGS TOPOGRAPHIC MAP ASSOCIATED WITH TARGET PROPERTY

Target Property:	TP
Source:	USGS 7.5 min quad index

AERIAL PHOTOGRAPHY IN THIS REPORT

Photo Year:	2012
Source:	USDA

MAPPED SITES SUMMARY

Target Property Address:
LARAMIE 3RD STREET PCE PROJECT
LARAMIE, WY 82072

Click on Map ID to see full detail.

MAP ID	SITE NAME	ADDRESS	DATABASE ACRONYMS	RELATIVE ELEVATION	DIST (ft.) DIRECTION
Reg	BAXTER/UNION PACIFIC	2763 FT SANDERS DR	RCRA-TSDF, Delisted NPL, CERCLIS, CORRACTS,...	Same	3378, SSW
A1	RTB DEVELOPMENTS	168 NORTH THIRD	WY LTANKS, WY TANKS, WY UST, WY RGA LUST, WY...	Higher	1 ft.
A2	RAY'S DOWNTOWN AUTO	211 E. FREMONT	RCRA-CESQG	Lower	1 ft.
A3		154 N 3RD ST	EDR US Hist Auto Stat	Higher	1 ft.
A4	FIRST AMERICAN TITLE	163 NORTH FOURTH STR	WY LTANKS	Higher	1 ft.
A5	QUICK AND EASY	163 NORTH FOURTH STR	WY TANKS, WY UST, WY Financial Assurance	Higher	1 ft.
A6		272 N 4TH ST	EDR US Hist Cleaners	Higher	1 ft.
B7	LOAF N' JUG #121	352 NORTH THIRD	WY LTANKS, WY TANKS, WY UST, WY RGA LUST, WY...	Lower	1 ft.
A8		121 E FREMONT ST	EDR US Hist Auto Stat	Lower	1 ft.
A9	RAY'S DOWNTOWN AUTO	211 E. FREMONT	WY SHWF	Lower	1 ft.
A10		211 E FREMONT ST	EDR US Hist Auto Stat	Lower	1 ft.
A11		163 NORTH FOURTH STR	WY RGA LUST	Higher	1 ft.
C12	FIRST INTERSTATE BAN	221 IVINSON AVENUE	WY LTANKS, WY TANKS, WY UST, WY RGA LUST, WY...	Lower	1 ft.
C13	UNITED PARCEL SERVIC	175 N 2ND STREET	RCRA-CESQG, FINDS, WY SHWF	Lower	1 ft.
C14	LES'S AUTO SERVICE	201 S. 3RD STREET	RCRA NonGen / NLR	Higher	1 ft.
C15		219 S 1ST ST	EDR US Hist Auto Stat	Lower	1 ft.
C16		201 S 3RD ST	EDR US Hist Auto Stat	Higher	1 ft.
A17	ROCKY MOUNTAIN SHIRT	408 E. UNIVERSITY	WY SHWF	Higher	1 ft.
A18	LOCKHARTS EXXON	154 NORTH THIRD	WY LTANKS, WY TANKS, WY UST, WY RGA LUST, WY...	Higher	1 ft.
C19	UNITED PARCEL SERVIC	157 NORTH SECOND STR	WY LTANKS, WY TANKS, WY UST, WY RGA LUST, WY...	Lower	1 ft.
A20	GLENN SCOTT'S EXXON	154 NORTH 3RD STREET	WY SHWF	Higher	1 ft.
A21	GLENN SCOTT'S EXXON	154 N 3RD STREET	RCRA NonGen / NLR, FINDS	Higher	1 ft.
D22	G AND G ENTERPRISES	201 HARNEY	WY TANKS, WY UST, WY Financial Assurance	Lower	1 ft.
D23	SITE 1	FIRST AND HARNEY	WY TANKS, WY UST, WY Financial Assurance	Lower	1 ft.
D24	CHEVRON USA INC LARA	764 N THIRD	RCRA NonGen / NLR	Lower	1 ft.
E25	WATSON WELL	722 HIGHWAY 30	WY TANKS, WY UST, WY Financial Assurance	Lower	1 ft.
D26	KMART #9792	750 NORTH 3RD STREET	RCRA-CESQG	Lower	1 ft.
F27		311 E CANBY ST	EDR US Hist Auto Stat	Lower	1 ft.
F28		969 N 3RD ST	EDR US Hist Auto Stat	Lower	1 ft.
E29		864 N 4TH ST	EDR US Hist Cleaners	Lower	1 ft.
D30	D H REPAIR	850 N. 3RD	WY SHWF	Lower	1 ft.
D31		850 N 3RD ST	EDR US Hist Auto Stat	Lower	1 ft.
E32	DOWN TO EARTH DRY CL	655 N. 3RD	WY SHWF	Lower	1 ft.
B33	GEM AUTO SERVICE	369 2ND STREET	RCRA-CESQG	Lower	1 ft.
B34		369 N 2ND ST	EDR US Hist Auto Stat	Lower	1 ft.
B35	GEM AUTO SERVICE	369 N. SECOND	WY SHWF	Lower	1 ft.
B36		360 N 2ND ST	EDR US Hist Auto Stat	Lower	1 ft.
B37	LONGPRE DISTRIBUTORS	360 NORTH SECOND	WY TANKS, WY UST, WY Financial Assurance	Lower	1 ft.
E38		655 N 3RD ST	EDR US Hist Cleaners	Lower	1 ft.

MAPPED SITES SUMMARY

Target Property Address:
LARAMIE 3RD STREET PCE PROJECT
LARAMIE, WY 82072

Click on Map ID to see full detail.

MAP ID	SITE NAME	ADDRESS	DATABASE ACRONYMS	RELATIVE ELEVATION	DIST (ft.) DIRECTION
E39	DOWN TO EARTH CLEANE	655 N. 3RD STREET	RCRA NonGen / NLR	Lower	1 ft.
G40		568 N 3RD ST	EDR US Hist Cleaners	Lower	1 ft.
B41	GROATHOUSE CONSTRUCT	SECOND AND LEWIS	WY TANKS, WY UST, WY Financial Assurance	Lower	1 ft.
G42	SAFEWAY, INC.	554 NORTH 3RD STREET	WY SWRCY	Lower	1 ft.
C43	SHERWIN-WILLIAMS LAR	210 SOUTH 2ND STREET	WY SHWF	Lower	1 ft.
H44	ADVANCED AUTOMOTIVE	600 S. 2ND	WY SHWF	Lower	1 ft.
H45	PLAINS TIRE & BATTER	601 S SECOND STREET	RCRA NonGen / NLR, FINDS	Lower	1 ft.
H46	CHUCK LEWIS MOTORS	600 SOUTH SECOND STR	WY TANKS, WY UST, WY Financial Assurance	Lower	1 ft.
H47	ADVANCED AUTOMOTIVE	600 S. 2ND STREET	RCRA NonGen / NLR	Lower	1 ft.
H48		600 S 2ND ST	EDR US Hist Auto Stat	Lower	1 ft.
H49	REX CLEANERS	570 NORTH 3RD STREET	WY SHWF	Higher	1 ft.
H50	KUM AND GO #964	569 NORTH THIRD STRE	WY TANKS, WY UST, WY Financial Assurance	Higher	1 ft.
H51	REX CLEANERS	570 N 3RD STREET, SU	RCRA-CESQG, FINDS	Higher	1 ft.
H52		601 S 2ND ST	EDR US Hist Auto Stat	Lower	1 ft.
H53	PLAINS TIRE AND BATT	601 SOUTH SECOND STR	WY LTANKS, WY TANKS, WY UST, WY SHWF, WY RGA LUST,	Lower	1 ft.
H54	LARAMIE AUTO PARTS C	606 SOUTH SECOND STR	WY SHWF	Lower	1 ft.
H55		709 S 3RD ST	EDR US Hist Auto Stat	Higher	1 ft.
H56	GASAMAT #205	709 SOUTH THIRD STRE	WY LTANKS, WY TANKS, WY UST, WY RGA LUST, WY...	Higher	1 ft.
I57	WARREN'S REPAIR & TO	721 S. 3RD	RCRA NonGen / NLR	Higher	1 ft.
I58		721 S 3RD ST	EDR US Hist Auto Stat	Higher	1 ft.
I59	WARRENS REPAIR & TOW	721 S. 3RD STREET	WY SHWF	Higher	1 ft.
H60		620 S 3RD ST	EDR US Hist Auto Stat	Higher	1 ft.
H61	LARAMIE AUTO PARTS C	606 SOUTH SECOND ST	RCRA-CESQG, FINDS	Lower	1 ft.
H62	KENS MUFFLER SHOP, I	620 SOUTH THIRD	WY LTANKS, WY TANKS, WY UST, WY RGA LUST, WY...	Higher	1 ft.
H63	RCB	620 S. 3RD	RCRA NonGen / NLR	Higher	1 ft.
H64	RCB	620 S. 3RD STREET	WY SHWF	Higher	1 ft.
C65	TNT MOTORSPORTS	269 N. 3RD	WY SHWF	Higher	1 ft.
C66	TNT MOTORSPORTS	269 N. 3RD	RCRA NonGen / NLR	Higher	1 ft.
C67	PLAINSMAN 66	320 GRAND AVENUE P.	WY LTANKS, WY TANKS, WY UST, WY Financial...	Higher	1 ft.
C68	STEINER CORP DBA AME	317 SOUTH 3RD ST	RCRA-CESQG, FINDS	Higher	1 ft.
J69	CITY OF LARAMIE - CI	419 GRAND AVENUE	WY LTANKS, WY TANKS, WY UST, WY RGA LUST, WY...	Higher	1 ft.
C70	LOCKHARTS	THIRD AND IVINSON	WY TANKS, WY UST, WY Financial Assurance	Higher	1 ft.
C71	SHERWIN-WILLIAMS	210 SO SECOND ST	RCRA NonGen / NLR, FINDS	Lower	1 ft.
C72	IN-SITU INC	210 SOUTH 3RD ST	RCRA NonGen / NLR, FINDS, NY MANIFEST	Higher	1 ft.
J73	LARAMIE FIRE DEPARTM	209 SOUTH FOURTH STR	WY TANKS, WY UST, WY Financial Assurance	Higher	1 ft.
C74	IN-SITU INC	210 SOUTH THIRD STRE	WY SHWF	Higher	1 ft.
C75		317 S 3RD ST	EDR US Hist Cleaners	Higher	1 ft.
J76	ALBANY COUNTY	FIFTH AND GRAND	WY TANKS, WY UST, WY Financial Assurance	Higher	1 ft.
J77	LIGHTNING LUBE	514 GRAND AVENUE	RCRA NonGen / NLR, FINDS	Higher	1 ft.

MAPPED SITES SUMMARY

Target Property Address:
LARAMIE 3RD STREET PCE PROJECT
LARAMIE, WY 82072

Click on Map ID to see full detail.

MAP ID	SITE NAME	ADDRESS	DATABASE ACRONYMS	RELATIVE ELEVATION	DIST (ft.) DIRECTION
78	SECURITY FIRST SAVIN	608 GRAND AVENUE	WY TANKS, WY UST, WY Financial Assurance	Higher	1 ft.
H79	SAFEWAY #2466	556 NORTH THIRD STRE	WY TANKS, WY UST	Higher	1 ft.
H80	PAPA JOHNS	553 NORTH THIRD STRE	WY LTANKS, WY TANKS, WY UST, WY RGA LUST, WY...	Higher	1 ft.
J81	HOLLAND DRY CLEANERS	502 GRAND AVE	RCRA-CESQG, FINDS, WY SHWF	Higher	1 ft.
C82	STEINER CORP DBA AME	317 SOUTH 3RD STREET	WY SHWF	Higher	1 ft.
J83		502 E GRAND AVE	EDR US Hist Cleaners	Higher	1 ft.
J84		514 E GRAND AVE	EDR US Hist Auto Stat	Higher	1 ft.
J85	LIGHTNING LUBE - LAR	514 GRAND AVENUE	WY SWF/LF, WY SHWF	Higher	1 ft.
K86		124 E MCCONNELL ST	EDR US Hist Cleaners	Lower	1 ft.
K87	ARLINGTON RADIO REPE	N1/2 SEC 36 T19N R79	WY TANKS, WY UST, WY Financial Assurance	Lower	1 ft.
K88	PACIFIC POWER AND LI	115 MCCONNELL STREET	WY TANKS, WY UST, WY Financial Assurance	Lower	1 ft.
L89	A-ONE RENTAL	1257 N. 4TH	WY SHWF	Lower	1 ft.
K90	BOB BLAKE BUILDERS,	101 MCCONNELL STREET	WY LTANKS, WY TANKS, WY UST, WY RGA LUST, WY...	Lower	1 ft.
M91	PAT'S BODY SHOP	1159 NORTH 2ND	WY SHWF	Lower	1 ft.
M92		1159 N 2ND ST	EDR US Hist Auto Stat	Lower	1 ft.
N93	WYOMING TECH STATION	1557 NORTH THIRD STR	WY LTANKS, WY TANKS, WY UST, WY Financial...	Lower	1 ft.
N94		1557 NORTH THIRD STR	WY RGA LUST	Lower	1 ft.
N95		1557 N 3RD ST	EDR US Hist Auto Stat	Lower	1 ft.
N96		1457 N 3RD ST	EDR US Hist Auto Stat	Lower	1 ft.
N97	LARAMIE TIRE FACTORY	1457 N. 3RD STREET	RCRA NonGen / NLR	Lower	1 ft.
N98	LARAMIE TIRE FACTORY	1457 N. 3RD	WY SHWF	Lower	1 ft.
K99		117 E LYONS ST	EDR US Hist Auto Stat	Lower	1 ft.
N100	H T, INC. DBA SUZY'S	1465 NORTH THIRD STR	WY LTANKS, WY TANKS, WY UST, WY RGA LUST, WY...	Lower	1 ft.
L101		1265 N 3RD ST	EDR US Hist Cleaners	Lower	1 ft.
L102	LES SERVICE	1265 NORTH THIRD P.	WY LTANKS, WY TANKS, WY UST, WY RGA LUST, WY...	Lower	1 ft.
L103		1265 N 3RD ST	EDR US Hist Auto Stat	Lower	1 ft.
M104	WESTERN MOBILE NORTH	1254 NORTH SECOND	WY TANKS, WY UST, WY Financial Assurance	Lower	1 ft.
N105		1465 NORTH THIRD STR	WY RGA LUST	Lower	1 ft.
L106	ARK REGIONAL SERVICE	1150 NORTH 3RD STREE	WY SWRCY	Lower	1 ft.
L107	ARK REGIONAL SERVICE	1156 NORTH THIRD	WY LTANKS, WY TANKS, WY UST, WY RGA LUST, WY...	Lower	1 ft.
M108	RINKERS AUTO SALVAGE	203 E. BAKER	WY SHWF	Lower	1 ft.
M109	RINKERS AUTO SALVAGE	203 E. BAKER	RCRA-CESQG	Lower	1 ft.
I110	LOAF N' JUG #122	818 SOUTH THIRD	WY LTANKS, WY TANKS, WY UST, WY RGA LUST, WY...	Lower	93, South
I111	ROCKY MOUNTAIN SHIRT	850 NORTH 3RD STREET	WY SHWF	Lower	199, South
I112	ROCKY MOUNTAIN SHIRT	850 N 3RD STREET	RCRA NonGen / NLR, FINDS	Lower	199, South
113		740 E CUSTER ST	EDR US Hist Auto Stat	Higher	199, SSE
114	UPRR-LARAMIE FUELING	103 UNIVERSITY (AND	WY SHWF	Lower	246, WSW
O115	MOUNTAIN BELL - LARA	809 GRAND AVE	WY TANKS, WY SHWF	Higher	440, SE
O116	LARAMIE MAIN 740309	809 GRAND AVENUE	WY UST, WY Financial Assurance	Higher	440, SE

MAPPED SITES SUMMARY

Target Property Address:
LARAMIE 3RD STREET PCE PROJECT
LARAMIE, WY 82072

Click on Map ID to see full detail.

MAP ID	SITE NAME	ADDRESS	DATABASE ACRONYMS	RELATIVE ELEVATION	DIST (ft.) DIRECTION
O117	MOUNTAIN BELL LARAMI	809 GRAND AVE	RCRA NonGen / NLR, FINDS	Higher	440, SE
P118	LARAMIE (CITY OF) ST	955 NORTH 4TH STREET	WY SHWF	Lower	552, South
P119	CITY OF LARAMIE, STR	955 N. 4TH STREET	RCRA-CESQG, FINDS	Lower	552, South
P120	KOTBY ENTERPRISES, I	969 NORTH THIRD STRE	WY LTANKS, WY TANKS, WY UST, WY RGA LUST, WY...	Lower	599, South
P121	KOTBY MOTORS	969 NORTH 3RD STREET	WY SHWF	Lower	599, South
P122	KOTBY MOTORS	969 NORTH 3RD ST	RCRA-CESQG, FINDS	Lower	599, South
Q123	LARAMIE WELDING PLAN	HODGEMAN AND GRAND	WY TANKS, WY UST, WY Financial Assurance	Lower	603, WSW
Q124	LARAMIE WELDING PLAN	HODGEMAN AND GRAND	WY LTANKS	Lower	613, WSW
P125	CITY OF LARAMIE STRE	985 N. 4TH STREET	WY SHWF	Lower	651, South
126	SPIEGELBERT LUMBER A	259 WEST FREMONT STR	WY TANKS, WY UST, WY Financial Assurance	Lower	696, West
R127	WESTERN RESEARCH INS	9TH & LEWIS STREET	WY SHWF	Higher	756, ENE
R128	WESTERN RESEARCH INS	9TH AND LEWIS STREET	CERC-NFRAP, RCRA-CESQG, FINDS	Higher	760, ENE
S129	LARAMIE FORMER YTTRI	971 NORTH CEDAR	WY SWF/LF, WY VCP, WY BROWNFIELDS	Lower	765, NW
S130	EPA CLEANUP - YTTRIU	CORNER OF CEDAR & CU	WY SWF/LF	Lower	765, NW
S131	YTTRIUM PROCESSING P	NO. CEDAR ST.	CERC-NFRAP	Lower	765, NW
T132		1020 S 2ND ST	EDR US Hist Auto Stat	Lower	781, SSW
133		911 REYNOLDS ST	EDR US Hist Cleaners	Lower	792, NNE
P134	CHEVRON 71211	1059 NORTH THIRD STR	WY LTANKS, WY TANKS, WY UST, WY RGA LUST, WY...	Lower	907, South
T135	ARK RECYCLING CENTER	1070 NORTH THIRD STR	WY LTANKS, WY TANKS, WY UST, WY RGA LUST, WY...	Lower	946, South
Q136	LARAMIE PANEL YARD	HODGEMAN AND GARFIEL	WY TANKS, WY UST, WY Financial Assurance	Lower	1022, WSW
U137	BIRD O'DONNELL CONST	356 W. LYONS	RCRA NonGen / NLR	Lower	1043, NNW
U138	BIRD O'DONNELL CONST	356 W. LYONS	WY SHWF	Lower	1043, NNW
U139	COMIN CONSTRUCTION,	356 WEST LYONS	WY TANKS, WY UST, WY Financial Assurance	Lower	1043, NNW
T140	ROBO WASH	1101 SOUTH THIRD	WY LTANKS, WY TANKS, WY UST, WY RGA LUST, WY...	Lower	1058, South
U141	UNITED STATES WELDIN	359 WEST LYONS	WY TANKS, WY UST, WY Financial Assurance	Lower	1058, NNW
V142	EPA CLEANUP: WENGER	1111 SOUTH 4TH STREE	WY SWF/LF	Lower	1092, South
V143	WENGER DRUM SITE	1111 4 STREET	CERC-NFRAP, RCRA NonGen / NLR, PRP	Lower	1092, South
144	ROCKY MOUNTAIN SHIRT	408 UNIVERSITY	RCRA-CESQG	Lower	1093, West
U145		373 W LYONS ST	EDR US Hist Auto Stat	Lower	1154, NNW
U146	JONES AUTO	375 W. LYONS STREET	WY SHWF	Lower	1169, NNW
U147	JONES AUTO	375 W. LYONS STREET	RCRA NonGen / NLR	Lower	1169, NNW
U148		375 W LYONS ST	EDR US Hist Auto Stat	Lower	1169, NNW
W149	KNIGHT OIL COMPANY	302 SOUTH CEDAR	WY LTANKS, WY TANKS, WY UST, WY RGA LUST, WY...	Lower	1180, WSW
150		721 DOWNEY ST	EDR US Hist Auto Stat	Lower	1182, NNE
151		715 S CEDAR ST	EDR US Hist Auto Stat	Lower	1235, SW
152	R M F P CORPORATION	667 WEST FLINT	WY TANKS, WY UST, WY Financial Assurance	Lower	1261, WNW
U153	EPA CLEANUP YTTRIUM	CORNER OF CEDAR & CU	RCRA NonGen / NLR, FINDS	Lower	1285, NNW
U154	MARKLES TRUCK REPAIR	1457 NORTH CEDAR	WY TANKS, WY UST, WY SHWF, WY Financial Assurance	Lower	1348, NNW
X155	LARAMIE WCF GARAGE	205 FETTERMAN	WY LTANKS, WY TANKS, WY UST, WY RGA LUST, WY...	Lower	1390, SSW

MAPPED SITES SUMMARY

Target Property Address:
LARAMIE 3RD STREET PCE PROJECT
LARAMIE, WY 82072

Click on Map ID to see full detail.

MAP ID	SITE NAME	ADDRESS	DATABASE ACRONYMS	RELATIVE ELEVATION	DIST (ft.) DIRECTION
X156	COWBOY MOVING AND ST	104 FETTERMAN	WY LTANKS, WY TANKS, WY UST, WY RGA LUST, WY...	Lower	1395, SSW
V157	ALPINE MOTORS	1201 SOUTH THIRD STR	WY LTANKS, WY TANKS, WY UST, WY SHWF, WY RGA LUST,	Lower	1400, South
X158	LARAMIE GAS CO	1201 S FIRST ST	CERC-NFRAP	Lower	1404, SSW
V159	I-80 TOWING	1209 S THIRD STREET	WY LTANKS, WY TANKS	Lower	1425, South
W160	THELEN BODY SHOP	463 W. GARFIELD STRE	WY SHWF	Lower	1453, WSW
Y161	LARAMIE COUNTRY CLUB	489 HWY 230	WY LTANKS, WY TANKS, WY UST, WY RGA LUST, WY...	Lower	1540, West
X162	THE FORT	1300 SOUTH THIRD	WY LTANKS, WY TANKS, WY UST, WY RGA LUST, WY...	Lower	1729, South
X163	DALE POLEDNA PROPERT	1305 S. 3RD	WY SHWF	Lower	1742, South
X164	SPRING CREEK AUTO AN	1319 SOUTH THIRD	WY LTANKS, WY TANKS, WY UST, WY RGA LUST, WY...	Lower	1788, South
Y165	WYOMING TERRITORIAL	975 SNOWY RANGE LANE	WY SWF/LF	Lower	1805, West
166	ALBANY COUNTY SCHOOL	1232 REYNOLDS	WY TANKS, WY UST, WY SHWF, WY Financial Assurance	Higher	2062, NE
Z167	SPRING CREEK CONOCO,	1409 SOUTH THIRD	WY LTANKS, WY TANKS, WY UST, WY RGA LUST, WY...	Lower	2119, South
Z168	WALT'S SERVICE	1410 S. 3RD STREET	WY SHWF	Lower	2131, South
Z169	WALT'S AUTO AND V.D.	1410 SOUTH THIRD STR	WY LTANKS, WY TANKS, WY UST, WY RGA LUST, WY...	Lower	2131, South
170	BIG THREE SUPPLY CEN	2158 NORTH NINTH STR	WY LTANKS, WY TANKS, WY UST, WY RGA LUST, WY...	Lower	2334, NNE
Z171	PIT STOP 66	1508 SOUTH THIRD STR	WY LTANKS, WY TANKS, WY UST, WY RGA LUST, WY...	Lower	2638, South

EXECUTIVE SUMMARY

TARGET PROPERTY SEARCH RESULTS

The target property was not listed in any of the databases searched by EDR.

SURROUNDING SITES: SEARCH RESULTS

Surrounding sites were identified in the following databases.

Elevations have been determined from the USGS Digital Elevation Model and should be evaluated on a relative (not an absolute) basis. Relative elevation information between sites of close proximity should be field verified. Sites with an elevation equal to or higher than the target property have been differentiated below from sites with an elevation lower than the target property.
Page numbers and map identification numbers refer to the EDR Radius Map report where detailed data on individual sites can be reviewed.

Sites listed in ***bold italics*** are in multiple databases.

Unmappable (orphan) sites are not considered in the foregoing analysis.

STANDARD ENVIRONMENTAL RECORDS

Federal Delisted NPL site list

Delisted NPL: A review of the Delisted NPL list, as provided by EDR, and dated 04/26/2013 has revealed that there is 1 Delisted NPL site within approximately 1 mile of the target property.

Equal/Higher Elevation	Address	Direction / Distance	Map ID	Page
BAXTER/UNION PACIFIC	***2763 FT SANDERS DR***	***SSW 1/2 - 1 (0.640 mi.)***	***0***	***7***

Federal CERCLIS NFRAP site List

CERC-NFRAP: A review of the CERC-NFRAP list, as provided by EDR, and dated 04/26/2013 has revealed that there are 4 CERC-NFRAP sites within approximately 0.5 miles of the target property.

Equal/Higher Elevation	Address	Direction / Distance	Map ID	Page
WESTERN RESEARCH INS	***9TH AND LEWIS STREET***	***ENE 1/8 - 1/4 (0.144 mi.)***	***R128***	***32***

Lower Elevation	Address	Direction / Distance	Map ID	Page
YTTRIUM PROCESSING P	NO. CEDAR ST.	NW 1/8 - 1/4 (0.145 mi.)	S131	33
WENGER DRUM SITE	***1111 4 STREET***	***S 1/8 - 1/4 (0.207 mi.)***	***V143***	***35***
LARAMIE GAS CO	1201 S FIRST ST	SSW 1/4 - 1/2 (0.266 mi.)	X158	38

EXECUTIVE SUMMARY

Federal RCRA CORRACTS facilities list

CORRACTS: A review of the CORRACTS list, as provided by EDR, and dated 09/10/2013 has revealed that there is 1 CORRACTS site within approximately 1 mile of the target property.

Equal/Higher Elevation	Address	Direction / Distance	Map ID	Page
BAXTER/UNION PACIFIC	***2763 FT SANDERS DR***	***SSW 1/2 - 1 (0.640 mi.)***	***0***	***7***

Federal RCRA generators list

RCRA-CESQG: A review of the RCRA-CESQG list, as provided by EDR, and dated 09/10/2013 has revealed that there are 13 RCRA-CESQG sites within approximately 0.25 miles of the target property.

Equal/Higher Elevation	Address	Direction / Distance	Map ID	Page
REX CLEANERS	***570 N 3RD STREET, SU***	***0 - 1/8 (0.000 mi.)***	***H51***	***17***
STEINER CORP DBA AME	***317 SOUTH 3RD ST***	***0 - 1/8 (0.000 mi.)***	***C68***	***21***
HOLLAND DRY CLEANERS	***502 GRAND AVE***	***0 - 1/8 (0.000 mi.)***	***J81***	***23***
WESTERN RESEARCH INS	***9TH AND LEWIS STREET***	***ENE 1/8 - 1/4 (0.144 mi.)***	***R128***	***32***

Lower Elevation	Address	Direction / Distance	Map ID	Page
RAY'S DOWNTOWN AUTO	211 E. FREMONT	0 - 1/8 (0.000 mi.)	A2	7
UNITED PARCEL SERVIC	***175 N 2ND STREET***	***0 - 1/8 (0.000 mi.)***	***C13***	***10***
KMART #9792	750 NORTH 3RD STREET	0 - 1/8 (0.000 mi.)	D26	12
GEM AUTO SERVICE	369 2ND STREET	0 - 1/8 (0.000 mi.)	B33	14
LARAMIE AUTO PARTS C	***606 SOUTH SECOND ST***	***0 - 1/8 (0.000 mi.)***	***H61***	***19***
RINKERS AUTO SALVAGE	203 E. BAKER	0 - 1/8 (0.000 mi.)	M109	28
CITY OF LARAMIE, STR	***955 N. 4TH STREET***	***S 0 - 1/8 (0.105 mi.)***	***P119***	***30***
KOTBY MOTORS	***969 NORTH 3RD ST***	***S 0 - 1/8 (0.113 mi.)***	***P122***	***31***
ROCKY MOUNTAIN SHIRT	408 UNIVERSITY	W 1/8 - 1/4 (0.207 mi.)	144	35

State and tribal landfill and/or solid waste disposal site lists

WY SWF/LF: A review of the WY SWF/LF list, as provided by EDR, and dated 12/18/2013 has revealed that there are 5 WY SWF/LF sites within approximately 0.5 miles of the target property.

Equal/Higher Elevation	Address	Direction / Distance	Map ID	Page
LIGHTNING LUBE - LAR	***514 GRAND AVENUE***	***0 - 1/8 (0.000 mi.)***	***J85***	***24***

Lower Elevation	Address	Direction / Distance	Map ID	Page
LARAMIE FORMER YTTRI	***971 NORTH CEDAR***	***NW 1/8 - 1/4 (0.145 mi.)***	***S129***	***32***
EPA CLEANUP - YTTRIU	CORNER OF CEDAR & CU	NW 1/8 - 1/4 (0.145 mi.)	S130	33
EPA CLEANUP: WENGER	1111 SOUTH 4TH STREE	S 1/8 - 1/4 (0.207 mi.)	V142	35
WYOMING TERRITORIAL	975 SNOWY RANGE LANE	W 1/4 - 1/2 (0.342 mi.)	Y165	40

EXECUTIVE SUMMARY

WY SHWF: A review of the WY SHWF list, as provided by EDR, and dated 12/18/2013 has revealed that there are 38 WY SHWF sites within approximately 0.5 miles of the target property.

Equal/Higher Elevation	Address	Direction / Distance	Map ID	Page
ROCKY MOUNTAIN SHIRT	408 E. UNIVERSITY	0 - 1/8 (0.000 mi.)	A17	10
GLENN SCOTT'S EXXON	154 NORTH 3RD STREET	0 - 1/8 (0.000 mi.)	A20	11
REX CLEANERS	570 NORTH 3RD STREET	0 - 1/8 (0.000 mi.)	H49	17
WARRENS REPAIR & TOW	721 S. 3RD STREET	0 - 1/8 (0.000 mi.)	I59	19
RCB	620 S. 3RD STREET	0 - 1/8 (0.000 mi.)	H64	20
TNT MOTORSPORTS	269 N. 3RD	0 - 1/8 (0.000 mi.)	C65	20
IN-SITU INC	210 SOUTH THIRD STRE	0 - 1/8 (0.000 mi.)	C74	22
HOLLAND DRY CLEANERS	***502 GRAND AVE***	***0 - 1/8 (0.000 mi.)***	***J81***	***23***
STEINER CORP DBA AME	317 SOUTH 3RD STREET	0 - 1/8 (0.000 mi.)	C82	23
LIGHTNING LUBE - LAR	***514 GRAND AVENUE***	***0 - 1/8 (0.000 mi.)***	***J85***	***24***
MOUNTAIN BELL - LARA	***809 GRAND AVE***	***SE 0 - 1/8 (0.083 mi.)***	***O115***	***30***
WESTERN RESEARCH INS	9TH & LEWIS STREET	ENE 1/8 - 1/4 (0.143 mi.)	R127	32
ALBANY COUNTY SCHOOL	***1232 REYNOLDS***	***NE 1/4 - 1/2 (0.391 mi.)***	***166***	***40***

Lower Elevation	Address	Direction / Distance	Map ID	Page
RAY'S DOWNTOWN AUTO	211 E. FREMONT	0 - 1/8 (0.000 mi.)	A9	9
UNITED PARCEL SERVIC	***175 N 2ND STREET***	***0 - 1/8 (0.000 mi.)***	***C13***	***10***
D H REPAIR	850 N. 3RD	0 - 1/8 (0.000 mi.)	D30	13
DOWN TO EARTH DRY CL	655 N. 3RD	0 - 1/8 (0.000 mi.)	E32	13
GEM AUTO SERVICE	369 N. SECOND	0 - 1/8 (0.000 mi.)	B35	14
SHERWIN-WILLIAMS LAR	210 SOUTH 2ND STREET	0 - 1/8 (0.000 mi.)	C43	16
ADVANCED AUTOMOTIVE	600 S. 2ND	0 - 1/8 (0.000 mi.)	H44	16
PLAINS TIRE AND BATT	***601 SOUTH SECOND STR***	***0 - 1/8 (0.000 mi.)***	***H53***	***18***
LARAMIE AUTO PARTS C	606 SOUTH SECOND STR	0 - 1/8 (0.000 mi.)	H54	18
A-ONE RENTAL	1257 N. 4TH	0 - 1/8 (0.000 mi.)	L89	25
PAT'S BODY SHOP	1159 NORTH 2ND	0 - 1/8 (0.000 mi.)	M91	25
LARAMIE TIRE FACTORY	1457 N. 3RD	0 - 1/8 (0.000 mi.)	N98	26
RINKERS AUTO SALVAGE	203 E. BAKER	0 - 1/8 (0.000 mi.)	M108	28
ROCKY MOUNTAIN SHIRT	850 NORTH 3RD STREET	S 0 - 1/8 (0.038 mi.)	I111	29
UPRR-LARAMIE FUELING	103 UNIVERSITY (AND	WSW 0 - 1/8 (0.047 mi.)	114	29
LARAMIE (CITY OF) ST	955 NORTH 4TH STREET	S 0 - 1/8 (0.105 mi.)	P118	30
KOTBY MOTORS	969 NORTH 3RD STREET	S 0 - 1/8 (0.113 mi.)	P121	31
CITY OF LARAMIE STRE	985 N. 4TH STREET	S 0 - 1/8 (0.123 mi.)	P125	32
BIRD O'DONNELL CONST	356 W. LYONS	NNW 1/8 - 1/4 (0.198 mi.)	U138	34
JONES AUTO	375 W. LYONS STREET	NNW 1/8 - 1/4 (0.221 mi.)	U146	36
MARKLES TRUCK REPAIR	***1457 NORTH CEDAR***	***NNW 1/4 - 1/2 (0.255 mi.)***	***U154***	***37***
ALPINE MOTORS	***1201 SOUTH THIRD STR***	***S 1/4 - 1/2 (0.265 mi.)***	***V157***	***38***
THELEN BODY SHOP	463 W. GARFIELD STRE	WSW 1/4 - 1/2 (0.275 mi.)	W160	39
DALE POLEDNA PROPERT	1305 S. 3RD	S 1/4 - 1/2 (0.330 mi.)	X163	40
WALT'S SERVICE	1410 S. 3RD STREET	S 1/4 - 1/2 (0.404 mi.)	Z168	41

State and tribal leaking storage tank lists

WY LTANKS: A review of the WY LTANKS list, as provided by EDR, and dated 10/15/2013 has revealed that there are 35 WY LTANKS sites within approximately 0.5 miles of the target property.

Equal/Higher Elevation	Address	Direction / Distance	Map ID	Page
RTB DEVELOPMENTS	***168 NORTH THIRD***	***0 - 1/8 (0.000 mi.)***	***A1***	***7***
Facility Status: RESOLVED CONTAMINATED SITE				

EXECUTIVE SUMMARY

Equal/Higher Elevation	Address	Direction / Distance	Map ID	Page
FIRST AMERICAN TITLE Facility Status: UNRESOLVED CONTAMINATED SITE	163 NORTH FOURTH STR	0 - 1/8 (0.000 mi.)	A4	8
LOCKHARTS EXXON Facility Status: RESOLVED CONTAMINATED SITE	***154 NORTH THIRD***	***0 - 1/8 (0.000 mi.)***	***A18***	***11***
GASAMAT #205 Facility Status: UNRESOLVED CONTAMINATED SITE	***709 SOUTH THIRD STRE***	***0 - 1/8 (0.000 mi.)***	***H56***	***18***
KENS MUFFLER SHOP, I Facility Status: UNRESOLVED CONTAMINATED SITE	***620 SOUTH THIRD***	***0 - 1/8 (0.000 mi.)***	***H62***	***19***
PLAINSMAN 66 Facility Status: RESOLVED CONTAMINATED SITE	***320 GRAND AVENUE P.***	***0 - 1/8 (0.000 mi.)***	***C67***	***20***
CITY OF LARAMIE - CI Facility Status: RESOLVED CONTAMINATED SITE	***419 GRAND AVENUE***	***0 - 1/8 (0.000 mi.)***	***J69***	***21***
PAPA JOHNS Facility Status: UNRESOLVED CONTAMINATED SITE	***553 NORTH THIRD STRE***	***0 - 1/8 (0.000 mi.)***	***H80***	***23***

Lower Elevation	Address	Direction / Distance	Map ID	Page
LOAF N' JUG #121 Facility Status: RESOLVED CONTAMINATED SITE	***352 NORTH THIRD***	***0 - 1/8 (0.000 mi.)***	***B7***	***8***
FIRST INTERSTATE BAN Facility Status: RESOLVED CONTAMINATED SITE	***221 IVINSON AVENUE***	***0 - 1/8 (0.000 mi.)***	***C12***	***9***
UNITED PARCEL SERVIC Facility Status: RESOLVED CONTAMINATED SITE	***157 NORTH SECOND STR***	***0 - 1/8 (0.000 mi.)***	***C19***	***11***
PLAINS TIRE AND BATT Facility Status: UNRESOLVED CONTAMINATED SITE	***601 SOUTH SECOND STR***	***0 - 1/8 (0.000 mi.)***	***H53***	***18***
BOB BLAKE BUILDERS, Facility Status: RESOLVED CONTAMINATED SITE	***101 MCCONNELL STREET***	***0 - 1/8 (0.000 mi.)***	***K90***	***25***
WYOMING TECH STATION Facility Status: RESOLVED CONTAMINATED SITE	***1557 NORTH THIRD STR***	***0 - 1/8 (0.000 mi.)***	***N93***	***25***
H T, INC. DBA SUZY'S Facility Status: UNRESOLVED CONTAMINATED SITE	***1465 NORTH THIRD STR***	***0 - 1/8 (0.000 mi.)***	***N100***	***27***
LES SERVICE Facility Status: UNRESOLVED CONTAMINATED SITE	***1265 NORTH THIRD P.***	***0 - 1/8 (0.000 mi.)***	***L102***	***27***
ARK REGIONAL SERVICE Facility Status: UNRESOLVED CONTAMINATED SITE	***1156 NORTH THIRD***	***0 - 1/8 (0.000 mi.)***	***L107***	***28***
LOAF N' JUG #122 Facility Status: RESOLVED CONTAMINATED SITE	***818 SOUTH THIRD***	***S 0 - 1/8 (0.018 mi.)***	***I110***	***29***
KOTBY ENTERPRISES, I Facility Status: UNRESOLVED CONTAMINATED SITE	***969 NORTH THIRD STRE***	***S 0 - 1/8 (0.113 mi.)***	***P120***	***31***
LARAMIE WELDING PLAN Facility Status: RESOLVED CONTAMINATED SITE	HODGEMAN AND GRAND	WSW 0 - 1/8 (0.116 mi.)	Q124	31
CHEVRON 71211 Facility Status: UNRESOLVED CONTAMINATED SITE	***1059 NORTH THIRD STR***	***S 1/8 - 1/4 (0.172 mi.)***	***P134***	***33***
ARK RECYCLING CENTER Facility Status: RESOLVED CONTAMINATED SITE	***1070 NORTH THIRD STR***	***S 1/8 - 1/4 (0.179 mi.)***	***T135***	***34***
ROBO WASH Facility Status: RESOLVED CONTAMINATED SITE	***1101 SOUTH THIRD***	***S 1/8 - 1/4 (0.200 mi.)***	***T140***	***35***

EXECUTIVE SUMMARY

Lower Elevation	Address	Direction / Distance	Map ID	Page
KNIGHT OIL COMPANY	***302 SOUTH CEDAR***	***WSW 1/8 - 1/4 (0.223 mi.)***	***W149***	***36***
Facility Status: RESOLVED CONTAMINATED SITE				
LARAMIE WCF GARAGE	***205 FETTERMAN***	***SSW 1/4 - 1/2 (0.263 mi.)***	***X155***	***38***
Facility Status: UNRESOLVED CONTAMINATED SITE				
COWBOY MOVING AND ST	***104 FETTERMAN***	***SSW 1/4 - 1/2 (0.264 mi.)***	***X156***	***38***
Facility Status: RESOLVED CONTAMINATED SITE				
ALPINE MOTORS	***1201 SOUTH THIRD STR***	***S 1/4 - 1/2 (0.265 mi.)***	***V157***	***38***
Facility Status: UNRESOLVED CONTAMINATED SITE				
I-80 TOWING	***1209 S THIRD STREET***	***S 1/4 - 1/2 (0.270 mi.)***	***V159***	***39***
Facility Status: RESOLVED CONTAMINATED SITE				
LARAMIE COUNTRY CLUB	***489 HWY 230***	***W 1/4 - 1/2 (0.292 mi.)***	***Y161***	***39***
Facility Status: RESOLVED CONTAMINATED SITE				
THE FORT	***1300 SOUTH THIRD***	***S 1/4 - 1/2 (0.327 mi.)***	***X162***	***39***
Facility Status: UNRESOLVED CONTAMINATED SITE				
SPRING CREEK AUTO AN	***1319 SOUTH THIRD***	***S 1/4 - 1/2 (0.339 mi.)***	***X164***	***40***
Facility Status: RESOLVED CONTAMINATED SITE				
SPRING CREEK CONOCO,	***1409 SOUTH THIRD***	***S 1/4 - 1/2 (0.401 mi.)***	***Z167***	***40***
Facility Status: UNRESOLVED CONTAMINATED SITE				
WALT'S AUTO AND V.D.	***1410 SOUTH THIRD STR***	***S 1/4 - 1/2 (0.404 mi.)***	***Z169***	***41***
Facility Status: UNRESOLVED CONTAMINATED SITE				
BIG THREE SUPPLY CEN	***2158 NORTH NINTH STR***	***NNE 1/4 - 1/2 (0.442 mi.)***	***170***	***41***
Facility Status: RESOLVED CONTAMINATED SITE				
PIT STOP 66	***1508 SOUTH THIRD STR***	***S 1/4 - 1/2 (0.500 mi.)***	***Z171***	***41***
Facility Status: RESOLVED CONTAMINATED SITE				

State and tribal registered storage tank lists

WY TANKS: A review of the WY TANKS list, as provided by EDR, and dated 10/15/2013 has revealed that there are 45 WY TANKS sites within approximately 0.25 miles of the target property.

Equal/Higher Elevation	Address	Direction / Distance	Map ID	Page
RTB DEVELOPMENTS	***168 NORTH THIRD***	***0 - 1/8 (0.000 mi.)***	***A1***	***7***
QUICK AND EASY	***163 NORTH FOURTH STR***	***0 - 1/8 (0.000 mi.)***	***A5***	***8***
LOCKHARTS EXXON	***154 NORTH THIRD***	***0 - 1/8 (0.000 mi.)***	***A18***	***11***
KUM AND GO #964	***569 NORTH THIRD STRE***	***0 - 1/8 (0.000 mi.)***	***H50***	***17***
GASAMAT #205	***709 SOUTH THIRD STRE***	***0 - 1/8 (0.000 mi.)***	***H56***	***18***
KENS MUFFLER SHOP, I	***620 SOUTH THIRD***	***0 - 1/8 (0.000 mi.)***	***H62***	***19***
PLAINSMAN 66	***320 GRAND AVENUE P.***	***0 - 1/8 (0.000 mi.)***	***C67***	***20***
CITY OF LARAMIE - CI	***419 GRAND AVENUE***	***0 - 1/8 (0.000 mi.)***	***J69***	***21***
LOCKHARTS	***THIRD AND IVINSON***	***0 - 1/8 (0.000 mi.)***	***C70***	***21***
LARAMIE FIRE DEPARTM	***209 SOUTH FOURTH STR***	***0 - 1/8 (0.000 mi.)***	***J73***	***22***
ALBANY COUNTY	***FIFTH AND GRAND***	***0 - 1/8 (0.000 mi.)***	***J76***	***22***
SECURITY FIRST SAVIN	***608 GRAND AVENUE***	***0 - 1/8 (0.000 mi.)***	***78***	***23***
SAFEWAY #2466	***556 NORTH THIRD STRE***	***0 - 1/8 (0.000 mi.)***	***H79***	***23***
PAPA JOHNS	***553 NORTH THIRD STRE***	***0 - 1/8 (0.000 mi.)***	***H80***	***23***
MOUNTAIN BELL - LARA	***809 GRAND AVE***	***SE 0 - 1/8 (0.083 mi.)***	***O115***	***30***

Lower Elevation	Address	Direction / Distance	Map ID	Page
LOAF N' JUG #121	***352 NORTH THIRD***	***0 - 1/8 (0.000 mi.)***	***B7***	***8***

EXECUTIVE SUMMARY

Lower Elevation	Address	Direction / Distance	Map ID	Page
FIRST INTERSTATE BAN	*221 IVINSON AVENUE*	*0 - 1/8 (0.000 mi.)*	*C12*	*9*
UNITED PARCEL SERVIC	*157 NORTH SECOND STR*	*0 - 1/8 (0.000 mi.)*	*C19*	*11*
G AND G ENTERPRISES	*201 HARNEY*	*0 - 1/8 (0.000 mi.)*	*D22*	*12*
SITE 1	*FIRST AND HARNEY*	*0 - 1/8 (0.000 mi.)*	*D23*	*12*
WATSON WELL	*722 HIGHWAY 30*	*0 - 1/8 (0.000 mi.)*	*E25*	*12*
LONGPRE DISTRIBUTORS	*360 NORTH SECOND*	*0 - 1/8 (0.000 mi.)*	*B37*	*14*
GROATHOUSE CONSTRUCT	*SECOND AND LEWIS*	*0 - 1/8 (0.000 mi.)*	*B41*	*15*
CHUCK LEWIS MOTORS	*600 SOUTH SECOND STR*	*0 - 1/8 (0.000 mi.)*	*H46*	*16*
PLAINS TIRE AND BATT	*601 SOUTH SECOND STR*	*0 - 1/8 (0.000 mi.)*	*H53*	*18*
ARLINGTON RADIO REPE	*N1/2 SEC 36 T19N R79*	*0 - 1/8 (0.000 mi.)*	*K87*	*24*
PACIFIC POWER AND LI	*115 MCCONNELL STREET*	*0 - 1/8 (0.000 mi.)*	*K88*	*24*
BOB BLAKE BUILDERS,	*101 MCCONNELL STREET*	*0 - 1/8 (0.000 mi.)*	*K90*	*25*
WYOMING TECH STATION	*1557 NORTH THIRD STR*	*0 - 1/8 (0.000 mi.)*	*N93*	*25*
H T, INC. DBA SUZY'S	*1465 NORTH THIRD STR*	*0 - 1/8 (0.000 mi.)*	*N100*	*27*
LES SERVICE	*1265 NORTH THIRD P.*	*0 - 1/8 (0.000 mi.)*	*L102*	*27*
WESTERN MOBILE NORTH	*1254 NORTH SECOND*	*0 - 1/8 (0.000 mi.)*	*M104*	*27*
ARK REGIONAL SERVICE	*1156 NORTH THIRD*	*0 - 1/8 (0.000 mi.)*	*L107*	*28*
LOAF N' JUG #122	*818 SOUTH THIRD*	*S 0 - 1/8 (0.018 mi.)*	*I110*	*29*
KOTBY ENTERPRISES, I	*969 NORTH THIRD STRE*	*S 0 - 1/8 (0.113 mi.)*	*P120*	*31*
LARAMIE WELDING PLAN	*HODGEMAN AND GRAND*	*WSW 0 - 1/8 (0.114 mi.)*	*Q123*	*31*
SPIEGELBERT LUMBER A	*259 WEST FREMONT STR*	*W 1/8 - 1/4 (0.132 mi.)*	*126*	*32*
CHEVRON 71211	*1059 NORTH THIRD STR*	*S 1/8 - 1/4 (0.172 mi.)*	*P134*	*33*
ARK RECYCLING CENTER	*1070 NORTH THIRD STR*	*S 1/8 - 1/4 (0.179 mi.)*	*T135*	*34*
LARAMIE PANEL YARD	*HODGEMAN AND GARFIEL*	*WSW 1/8 - 1/4 (0.194 mi.)*	*Q136*	*34*
COMIN CONSTRUCTION,	*356 WEST LYONS*	*NNW 1/8 - 1/4 (0.198 mi.)*	*U139*	*34*
ROBO WASH	*1101 SOUTH THIRD*	*S 1/8 - 1/4 (0.200 mi.)*	*T140*	*35*
UNITED STATES WELDIN	*359 WEST LYONS*	*NNW 1/8 - 1/4 (0.200 mi.)*	*U141*	*35*
KNIGHT OIL COMPANY	*302 SOUTH CEDAR*	*WSW 1/8 - 1/4 (0.223 mi.)*	*W149*	*36*
R M F P CORPORATION	*667 WEST FLINT*	*WNW 1/8 - 1/4 (0.239 mi.)*	*152*	*37*

WY UST: A review of the WY UST list, as provided by EDR, and dated 05/23/2008 has revealed that there are 45 WY UST sites within approximately 0.25 miles of the target property.

Equal/Higher Elevation	Address	Direction / Distance	Map ID	Page
RTB DEVELOPMENTS	*168 NORTH THIRD*	*0 - 1/8 (0.000 mi.)*	*A1*	*7*
QUICK AND EASY	*163 NORTH FOURTH STR*	*0 - 1/8 (0.000 mi.)*	*A5*	*8*
LOCKHARTS EXXON	*154 NORTH THIRD*	*0 - 1/8 (0.000 mi.)*	*A18*	*11*
KUM AND GO #964	*569 NORTH THIRD STRE*	*0 - 1/8 (0.000 mi.)*	*H50*	*17*
GASAMAT #205	*709 SOUTH THIRD STRE*	*0 - 1/8 (0.000 mi.)*	*H56*	*18*
KENS MUFFLER SHOP, I	*620 SOUTH THIRD*	*0 - 1/8 (0.000 mi.)*	*H62*	*19*
PLAINSMAN 66	*320 GRAND AVENUE P.*	*0 - 1/8 (0.000 mi.)*	*C67*	*20*
CITY OF LARAMIE - CI	*419 GRAND AVENUE*	*0 - 1/8 (0.000 mi.)*	*J69*	*21*
LOCKHARTS	*THIRD AND IVINSON*	*0 - 1/8 (0.000 mi.)*	*C70*	*21*
LARAMIE FIRE DEPARTM	*209 SOUTH FOURTH STR*	*0 - 1/8 (0.000 mi.)*	*J73*	*22*
ALBANY COUNTY	*FIFTH AND GRAND*	*0 - 1/8 (0.000 mi.)*	*J76*	*22*
SECURITY FIRST SAVIN	*608 GRAND AVENUE*	*0 - 1/8 (0.000 mi.)*	*78*	*23*
SAFEWAY #2466	*556 NORTH THIRD STRE*	*0 - 1/8 (0.000 mi.)*	*H79*	*23*
PAPA JOHNS	*553 NORTH THIRD STRE*	*0 - 1/8 (0.000 mi.)*	*H80*	*23*
LARAMIE MAIN 740309	*809 GRAND AVENUE*	*SE 0 - 1/8 (0.083 mi.)*	*O116*	*30*

Lower Elevation	Address	Direction / Distance	Map ID	Page
LOAF N' JUG #121	*352 NORTH THIRD*	*0 - 1/8 (0.000 mi.)*	*B7*	*8*

EXECUTIVE SUMMARY

Lower Elevation	Address	Direction / Distance	Map ID	Page
FIRST INTERSTATE BAN	*221 IVINSON AVENUE*	*0 - 1/8 (0.000 mi.)*	*C12*	*9*
UNITED PARCEL SERVIC	*157 NORTH SECOND STR*	*0 - 1/8 (0.000 mi.)*	*C19*	*11*
G AND G ENTERPRISES	*201 HARNEY*	*0 - 1/8 (0.000 mi.)*	*D22*	*12*
SITE 1	*FIRST AND HARNEY*	*0 - 1/8 (0.000 mi.)*	*D23*	*12*
WATSON WELL	*722 HIGHWAY 30*	*0 - 1/8 (0.000 mi.)*	*E25*	*12*
LONGPRE DISTRIBUTORS	*360 NORTH SECOND*	*0 - 1/8 (0.000 mi.)*	*B37*	*14*
GROATHOUSE CONSTRUCT	*SECOND AND LEWIS*	*0 - 1/8 (0.000 mi.)*	*B41*	*15*
CHUCK LEWIS MOTORS	*600 SOUTH SECOND STR*	*0 - 1/8 (0.000 mi.)*	*H46*	*16*
PLAINS TIRE AND BATT	*601 SOUTH SECOND STR*	*0 - 1/8 (0.000 mi.)*	*H53*	*18*
ARLINGTON RADIO REPE	*N1/2 SEC 36 T19N R79*	*0 - 1/8 (0.000 mi.)*	*K87*	*24*
PACIFIC POWER AND LI	*115 MCCONNELL STREET*	*0 - 1/8 (0.000 mi.)*	*K88*	*24*
BOB BLAKE BUILDERS,	*101 MCCONNELL STREET*	*0 - 1/8 (0.000 mi.)*	*K90*	*25*
WYOMING TECH STATION	*1557 NORTH THIRD STR*	*0 - 1/8 (0.000 mi.)*	*N93*	*25*
H T, INC. DBA SUZY'S	*1465 NORTH THIRD STR*	*0 - 1/8 (0.000 mi.)*	*N100*	*27*
LES SERVICE	*1265 NORTH THIRD P.*	*0 - 1/8 (0.000 mi.)*	*L102*	*27*
WESTERN MOBILE NORTH	*1254 NORTH SECOND*	*0 - 1/8 (0.000 mi.)*	*M104*	*27*
ARK REGIONAL SERVICE	*1156 NORTH THIRD*	*0 - 1/8 (0.000 mi.)*	*L107*	*28*
LOAF N' JUG #122	*818 SOUTH THIRD*	*S 0 - 1/8 (0.018 mi.)*	*I110*	*29*
KOTBY ENTERPRISES, I	*969 NORTH THIRD STRE*	*S 0 - 1/8 (0.113 mi.)*	*P120*	*31*
LARAMIE WELDING PLAN	*HODGEMAN AND GRAND*	*WSW 0 - 1/8 (0.114 mi.)*	*Q123*	*31*
SPIEGELBERT LUMBER A	*259 WEST FREMONT STR*	*W 1/8 - 1/4 (0.132 mi.)*	*126*	*32*
CHEVRON 71211	*1059 NORTH THIRD STR*	*S 1/8 - 1/4 (0.172 mi.)*	*P134*	*33*
ARK RECYCLING CENTER	*1070 NORTH THIRD STR*	*S 1/8 - 1/4 (0.179 mi.)*	*T135*	*34*
LARAMIE PANEL YARD	*HODGEMAN AND GARFIEL*	*WSW 1/8 - 1/4 (0.194 mi.)*	*Q136*	*34*
COMIN CONSTRUCTION,	*356 WEST LYONS*	*NNW 1/8 - 1/4 (0.198 mi.)*	*U139*	*34*
ROBO WASH	*1101 SOUTH THIRD*	*S 1/8 - 1/4 (0.200 mi.)*	*T140*	*35*
UNITED STATES WELDIN	*359 WEST LYONS*	*NNW 1/8 - 1/4 (0.200 mi.)*	*U141*	*35*
KNIGHT OIL COMPANY	*302 SOUTH CEDAR*	*WSW 1/8 - 1/4 (0.223 mi.)*	*W149*	*36*
R M F P CORPORATION	*667 WEST FLINT*	*WNW 1/8 - 1/4 (0.239 mi.)*	*152*	*37*

State and tribal voluntary cleanup sites

WY VCP: A review of the WY VCP list, as provided by EDR, and dated 11/14/2013 has revealed that there is 1 WY VCP site within approximately 0.5 miles of the target property.

Lower Elevation	Address	Direction / Distance	Map ID	Page
LARAMIE FORMER YTTRI	*971 NORTH CEDAR*	*NW 1/8 - 1/4 (0.145 mi.)*	*S129*	*32*

State and tribal Brownfields sites

WY BROWNFIELDS: A review of the WY BROWNFIELDS list, as provided by EDR, and dated 11/14/2013 has revealed that there is 1 WY BROWNFIELDS site within approximately 0.5 miles of the target property.

Lower Elevation	Address	Direction / Distance	Map ID	Page
LARAMIE FORMER YTTRI	*971 NORTH CEDAR*	*NW 1/8 - 1/4 (0.145 mi.)*	*S129*	*32*

EXECUTIVE SUMMARY

ADDITIONAL ENVIRONMENTAL RECORDS

Local Lists of Landfill / Solid Waste Disposal Sites

WY SWRCY: A review of the WY SWRCY list, as provided by EDR, and dated 09/30/2009 has revealed that there are 2 WY SWRCY sites within approximately 0.5 miles of the target property.

Lower Elevation	Address	Direction / Distance	Map ID	Page
SAFEWAY, INC.	554 NORTH 3RD STREET	0 - 1/8 (0.000 mi.)	G42	15
ARK REGIONAL SERVICE	1150 NORTH 3RD STREE	0 - 1/8 (0.000 mi.)	L106	28

Other Ascertainable Records

RCRA NonGen / NLR: A review of the RCRA NonGen / NLR list, as provided by EDR, and dated 09/10/2013 has revealed that there are 19 RCRA NonGen / NLR sites within approximately 0.25 miles of the target property.

Equal/Higher Elevation	Address	Direction / Distance	Map ID	Page
LES'S AUTO SERVICE	201 S. 3RD STREET	0 - 1/8 (0.000 mi.)	C14	10
GLENN SCOTT'S EXXON	***154 N 3RD STREET***	***0 - 1/8 (0.000 mi.)***	***A21***	***11***
WARREN'S REPAIR & TO	721 S. 3RD	0 - 1/8 (0.000 mi.)	I57	18
RCB	620 S. 3RD	0 - 1/8 (0.000 mi.)	H63	20
TNT MOTORSPORTS	269 N. 3RD	0 - 1/8 (0.000 mi.)	C66	20
IN-SITU INC	***210 SOUTH 3RD ST***	***0 - 1/8 (0.000 mi.)***	***C72***	***21***
LIGHTNING LUBE	***514 GRAND AVENUE***	***0 - 1/8 (0.000 mi.)***	***J77***	***22***
MOUNTAIN BELL LARAMI	***809 GRAND AVE***	***SE 0 - 1/8 (0.083 mi.)***	***O117***	***30***

Lower Elevation	Address	Direction / Distance	Map ID	Page
CHEVRON USA INC LARA	764 N THIRD	0 - 1/8 (0.000 mi.)	D24	12
DOWN TO EARTH CLEANE	655 N. 3RD STREET	0 - 1/8 (0.000 mi.)	E39	15
PLAINS TIRE & BATTER	***601 S SECOND STREET***	***0 - 1/8 (0.000 mi.)***	***H45***	***16***
ADVANCED AUTOMOTIVE	600 S. 2ND STREET	0 - 1/8 (0.000 mi.)	H47	16
SHERWIN-WILLIAMS	***210 SO SECOND ST***	***0 - 1/8 (0.000 mi.)***	***C71***	***21***
LARAMIE TIRE FACTORY	1457 N. 3RD STREET	0 - 1/8 (0.000 mi.)	N97	26
ROCKY MOUNTAIN SHIRT	***850 N 3RD STREET***	***S 0 - 1/8 (0.038 mi.)***	***I112***	***29***
BIRD O'DONNELL CONST	356 W. LYONS	NNW 1/8 - 1/4 (0.198 mi.)	U137	34
WENGER DRUM SITE	***1111 4 STREET***	***S 1/8 - 1/4 (0.207 mi.)***	***V143***	***35***
JONES AUTO	375 W. LYONS STREET	NNW 1/8 - 1/4 (0.221 mi.)	U147	36
EPA CLEANUP YTTRIUM	***CORNER OF CEDAR & CU***	***NNW 1/8 - 1/4 (0.243 mi.)***	***U153***	***37***

CONSENT: A review of the CONSENT list, as provided by EDR, and dated 06/30/2013 has revealed that there is 1 CONSENT site within approximately 1 mile of the target property.

Equal/Higher Elevation	Address	Direction / Distance	Map ID	Page
BAXTER/UNION PACIFIC	***2763 FT SANDERS DR***	***SSW 1/2 - 1 (0.640 mi.)***	***0***	***7***

EXECUTIVE SUMMARY

ROD: A review of the ROD list, as provided by EDR, and dated 04/26/2013 has revealed that there is 1 ROD site within approximately 1 mile of the target property.

Equal/Higher Elevation	Address	Direction / Distance	Map ID	Page
BAXTER/UNION PACIFIC	***2763 FT SANDERS DR***	***SSW 1/2 - 1 (0.640 mi.)***	***0***	***7***

NY MANIFEST: A review of the NY MANIFEST list, as provided by EDR, has revealed that there is 1 NY MANIFEST site within approximately 0.25 miles of the target property.

Equal/Higher Elevation	Address	Direction / Distance	Map ID	Page
IN-SITU INC	***210 SOUTH 3RD ST***	***0 - 1/8 (0.000 mi.)***	***C72***	***21***

EDR HIGH RISK HISTORICAL RECORDS

EDR Exclusive Records

EDR US Hist Auto Stat: A review of the EDR US Hist Auto Stat list, as provided by EDR, has revealed that there are 27 EDR US Hist Auto Stat sites within approximately 0.25 miles of the target property.

Equal/Higher Elevation	Address	Direction / Distance	Map ID	Page
Not reported	154 N 3RD ST	0 - 1/8 (0.000 mi.)	A3	8
Not reported	201 S 3RD ST	0 - 1/8 (0.000 mi.)	C16	10
Not reported	709 S 3RD ST	0 - 1/8 (0.000 mi.)	H55	18
Not reported	721 S 3RD ST	0 - 1/8 (0.000 mi.)	I58	19
Not reported	620 S 3RD ST	0 - 1/8 (0.000 mi.)	H60	19
Not reported	514 E GRAND AVE	0 - 1/8 (0.000 mi.)	J84	24
Not reported	740 E CUSTER ST	SSE 0 - 1/8 (0.038 mi.)	113	29

Lower Elevation	Address	Direction / Distance	Map ID	Page
Not reported	121 E FREMONT ST	0 - 1/8 (0.000 mi.)	A8	9
Not reported	211 E FREMONT ST	0 - 1/8 (0.000 mi.)	A10	9
Not reported	219 S 1ST ST	0 - 1/8 (0.000 mi.)	C15	10
Not reported	311 E CANBY ST	0 - 1/8 (0.000 mi.)	F27	13
Not reported	969 N 3RD ST	0 - 1/8 (0.000 mi.)	F28	13
Not reported	850 N 3RD ST	0 - 1/8 (0.000 mi.)	D31	13
Not reported	369 N 2ND ST	0 - 1/8 (0.000 mi.)	B34	14
Not reported	360 N 2ND ST	0 - 1/8 (0.000 mi.)	B36	14
Not reported	600 S 2ND ST	0 - 1/8 (0.000 mi.)	H48	17
Not reported	601 S 2ND ST	0 - 1/8 (0.000 mi.)	H52	17
Not reported	1159 N 2ND ST	0 - 1/8 (0.000 mi.)	M92	25
Not reported	1557 N 3RD ST	0 - 1/8 (0.000 mi.)	N95	26
Not reported	1457 N 3RD ST	0 - 1/8 (0.000 mi.)	N96	26
Not reported	117 E LYONS ST	0 - 1/8 (0.000 mi.)	K99	26
Not reported	1265 N 3RD ST	0 - 1/8 (0.000 mi.)	L103	27
Not reported	1020 S 2ND ST	SSW 1/8 - 1/4 (0.148 mi.)	T132	33
Not reported	373 W LYONS ST	NNW 1/8 - 1/4 (0.219 mi.)	U145	36
Not reported	375 W LYONS ST	NNW 1/8 - 1/4 (0.221 mi.)	U148	36

Lower Elevation	Address	Direction / Distance	Map ID	Page
Not reported	721 DOWNEY ST	NNE 1/8 - 1/4 (0.224 mi.)	150	37
Not reported	715 S CEDAR ST	SW 1/8 - 1/4 (0.234 mi.)	151	37

EDR US Hist Cleaners: A review of the EDR US Hist Cleaners list, as provided by EDR, has revealed that there are 9 EDR US Hist Cleaners sites within approximately 0.25 miles of the target property.

Equal/Higher Elevation	Address	Direction / Distance	Map ID	Page
Not reported	272 N 4TH ST	0 - 1/8 (0.000 mi.)	A6	8
Not reported	317 S 3RD ST	0 - 1/8 (0.000 mi.)	C75	22
Not reported	502 E GRAND AVE	0 - 1/8 (0.000 mi.)	J83	24

Lower Elevation	Address	Direction / Distance	Map ID	Page
Not reported	864 N 4TH ST	0 - 1/8 (0.000 mi.)	E29	13
Not reported	655 N 3RD ST	0 - 1/8 (0.000 mi.)	E38	15
Not reported	568 N 3RD ST	0 - 1/8 (0.000 mi.)	G40	15
Not reported	124 E MCCONNELL ST	0 - 1/8 (0.000 mi.)	K86	24
Not reported	1265 N 3RD ST	0 - 1/8 (0.000 mi.)	L101	27
Not reported	911 REYNOLDS ST	NNE 1/8 - 1/4 (0.150 mi.)	133	33

EDR RECOVERED GOVERNMENT ARCHIVES

Exclusive Recovered Govt. Archives

WY RGA LUST: A review of the WY RGA LUST list, as provided by EDR, has revealed that there are 33 WY RGA LUST sites within approximately 0.5 miles of the target property.

Equal/Higher Elevation	Address	Direction / Distance	Map ID	Page
RTB DEVELOPMENTS	***168 NORTH THIRD***	***0 - 1/8 (0.000 mi.)***	***A1***	***7***
Not reported	163 NORTH FOURTH STR	0 - 1/8 (0.000 mi.)	A11	9
LOCKHARTS EXXON	***154 NORTH THIRD***	***0 - 1/8 (0.000 mi.)***	***A18***	***11***
GASAMAT #205	***709 SOUTH THIRD STRE***	***0 - 1/8 (0.000 mi.)***	***H56***	***18***
KENS MUFFLER SHOP, I	***620 SOUTH THIRD***	***0 - 1/8 (0.000 mi.)***	***H62***	***19***
CITY OF LARAMIE - CI	***419 GRAND AVENUE***	***0 - 1/8 (0.000 mi.)***	***J69***	***21***
PAPA JOHNS	***553 NORTH THIRD STRE***	***0 - 1/8 (0.000 mi.)***	***H80***	***23***

Lower Elevation	Address	Direction / Distance	Map ID	Page
LOAF N' JUG #121	***352 NORTH THIRD***	***0 - 1/8 (0.000 mi.)***	***B7***	***8***
FIRST INTERSTATE BAN	***221 IVINSON AVENUE***	***0 - 1/8 (0.000 mi.)***	***C12***	***9***
UNITED PARCEL SERVIC	***157 NORTH SECOND STR***	***0 - 1/8 (0.000 mi.)***	***C19***	***11***
PLAINS TIRE AND BATT	***601 SOUTH SECOND STR***	***0 - 1/8 (0.000 mi.)***	***H53***	***18***
BOB BLAKE BUILDERS,	***101 MCCONNELL STREET***	***0 - 1/8 (0.000 mi.)***	***K90***	***25***
Not reported	1557 NORTH THIRD STR	0 - 1/8 (0.000 mi.)	N94	26
H T, INC. DBA SUZY'S	***1465 NORTH THIRD STR***	***0 - 1/8 (0.000 mi.)***	***N100***	***27***
LES SERVICE	***1265 NORTH THIRD P.***	***0 - 1/8 (0.000 mi.)***	***L102***	***27***
Not reported	1465 NORTH THIRD STR	0 - 1/8 (0.000 mi.)	N105	28

EXECUTIVE SUMMARY

Lower Elevation	Address	Direction / Distance	Map ID	Page
ARK REGIONAL SERVICE	*1156 NORTH THIRD*	*0 - 1/8 (0.000 mi.)*	*L107*	*28*
LOAF N' JUG #122	*818 SOUTH THIRD*	*S 0 - 1/8 (0.018 mi.)*	*I110*	*29*
KOTBY ENTERPRISES, I	*969 NORTH THIRD STRE*	*S 0 - 1/8 (0.113 mi.)*	*P120*	*31*
CHEVRON 71211	*1059 NORTH THIRD STR*	*S 1/8 - 1/4 (0.172 mi.)*	*P134*	*33*
ARK RECYCLING CENTER	*1070 NORTH THIRD STR*	*S 1/8 - 1/4 (0.179 mi.)*	*T135*	*34*
ROBO WASH	*1101 SOUTH THIRD*	*S 1/8 - 1/4 (0.200 mi.)*	*T140*	*35*
KNIGHT OIL COMPANY	*302 SOUTH CEDAR*	*WSW 1/8 - 1/4 (0.223 mi.)*	*W149*	*36*
LARAMIE WCF GARAGE	*205 FETTERMAN*	*SSW 1/4 - 1/2 (0.263 mi.)*	*X155*	*38*
COWBOY MOVING AND ST	*104 FETTERMAN*	*SSW 1/4 - 1/2 (0.264 mi.)*	*X156*	*38*
ALPINE MOTORS	*1201 SOUTH THIRD STR*	*S 1/4 - 1/2 (0.265 mi.)*	*V157*	*38*
LARAMIE COUNTRY CLUB	*489 HWY 230*	*W 1/4 - 1/2 (0.292 mi.)*	*Y161*	*39*
THE FORT	*1300 SOUTH THIRD*	*S 1/4 - 1/2 (0.327 mi.)*	*X162*	*39*
SPRING CREEK AUTO AN	*1319 SOUTH THIRD*	*S 1/4 - 1/2 (0.339 mi.)*	*X164*	*40*
SPRING CREEK CONOCO,	*1409 SOUTH THIRD*	*S 1/4 - 1/2 (0.401 mi.)*	*Z167*	*40*
WALT'S AUTO AND V.D.	*1410 SOUTH THIRD STR*	*S 1/4 - 1/2 (0.404 mi.)*	*Z169*	*41*
BIG THREE SUPPLY CEN	*2158 NORTH NINTH STR*	*NNE 1/4 - 1/2 (0.442 mi.)*	*170*	*41*
PIT STOP 66	*1508 SOUTH THIRD STR*	*S 1/4 - 1/2 (0.500 mi.)*	*Z171*	*41*

Count: 20 records.

ORPHAN SUMMARY

City	EDR ID	Site Name	Site Address	Zip	Database(s)
LARAMIE	U003428183	UW OBSERVATORY JELM MOUNTAIN	HIGHWAY 10, 2 1/2 MILES SOUTH	82071	WY TANKS, WY UST, WY Financial Assurance
LARAMIE	1010008913	RANCHWAY FEED/LARAMIE RANCH SUPPLY	HWY 130-230	82070	FTTS
LARAMIE	1008188005	RANCHWAY FEED/LARAMIE RANCH SUPPLY	HWY 130-230	82070	HIST FTTS
LARAMIE	S108481456	WYCOLO LODGE	4039 HIGHWAY 230	82070	WY TANKS, WY Financial Assurance
LARAMIE	A100228280	WYCOLO LODGE	4039 HIGHWAY 230	82070	WY AST
LARAMIE	1004620711	RANCHWAY FEED/LARAMIE RANCH SUPPLY	HIGHWAY 230		FINDS
LARAMIE	1000880806	WY DEPT OF TRANSPORTATION	HWY 287 SOUTH	82070	RCRA NonGen / NLR, FINDS
LARAMIE	1000431573	UW HAZARDOUS WASTE DETONATION (63.	9TH & IVINSON STREET	82701	RCRA NonGen / NLR, PADS, FINDS, RAATS, WY SWF/LF, NY MANIFEST, WY SHWF
LARAMIE	1003877646	STANDARD OIL COMPANY - LARAMIE REF	CEDAR AND LYONS ST.	82070	CERC-NFRAP
LARAMIE	1001491645	USF REDDAWAY I80MM25	40 MILE E OF LARAMIE		RCRA NonGen / NLR, FINDS
LARAMIE	1000402804	WESTERN RESEARCH INSTITUTE - NORTH	1 MILE NORTH ON US HIGHWAY 30		RCRA NonGen / NLR, FINDS
LARAMIE	1015737487	WESTERN RESEARCH INSTITUTE-NORTH F	1 MI NORTH ON US HIGHWAY 30	82070	CERC-NFRAP
LARAMIE	S114448953		OLD HIGHWAY 30		WY RGA LUST
LARAMIE	U003547004	WY DEPARTMENT OF TRANSPORTATION	SOUTH ON HIGHWAY U. S. 287 P.	82070	WY LTANKS, WY TANKS, WY UST, W Financial Assurance
LARAMIE	S114448989		SOUTH ON HIGHWAY US 287 P O BO		WY RGA LUST
LARAMIE	1011572916	UNION PACIFIC RR LARAMIE TIMBE	SW QUAD OF HWY I 80 & US 287	82070	ICIS
LARAMIE	1004620319	UNION PACIFIC RR LARAMIE TIMBE	SW QUAD OF HWY I 80 & US 287		FINDS
LARAMIE	1000174738	AMOCO (FORMER LARAMIE REFINERY)	S.W.S.E. SEC 29 T6 R73W		RCRA NonGen / NLR, FINDS
LARAMIE	1001970059	POLE MOUNTAIN FORMER TARGET AND MA	SEVEN MILES EAST OF LARAMIE	82070	CERCLIS, FINDS
WHEATLAND	1012123412	LARAMIE RIVER STATION	HWY 320	82070	COAL ASH DOE

OVERVIEW MAP - 3826819.2s

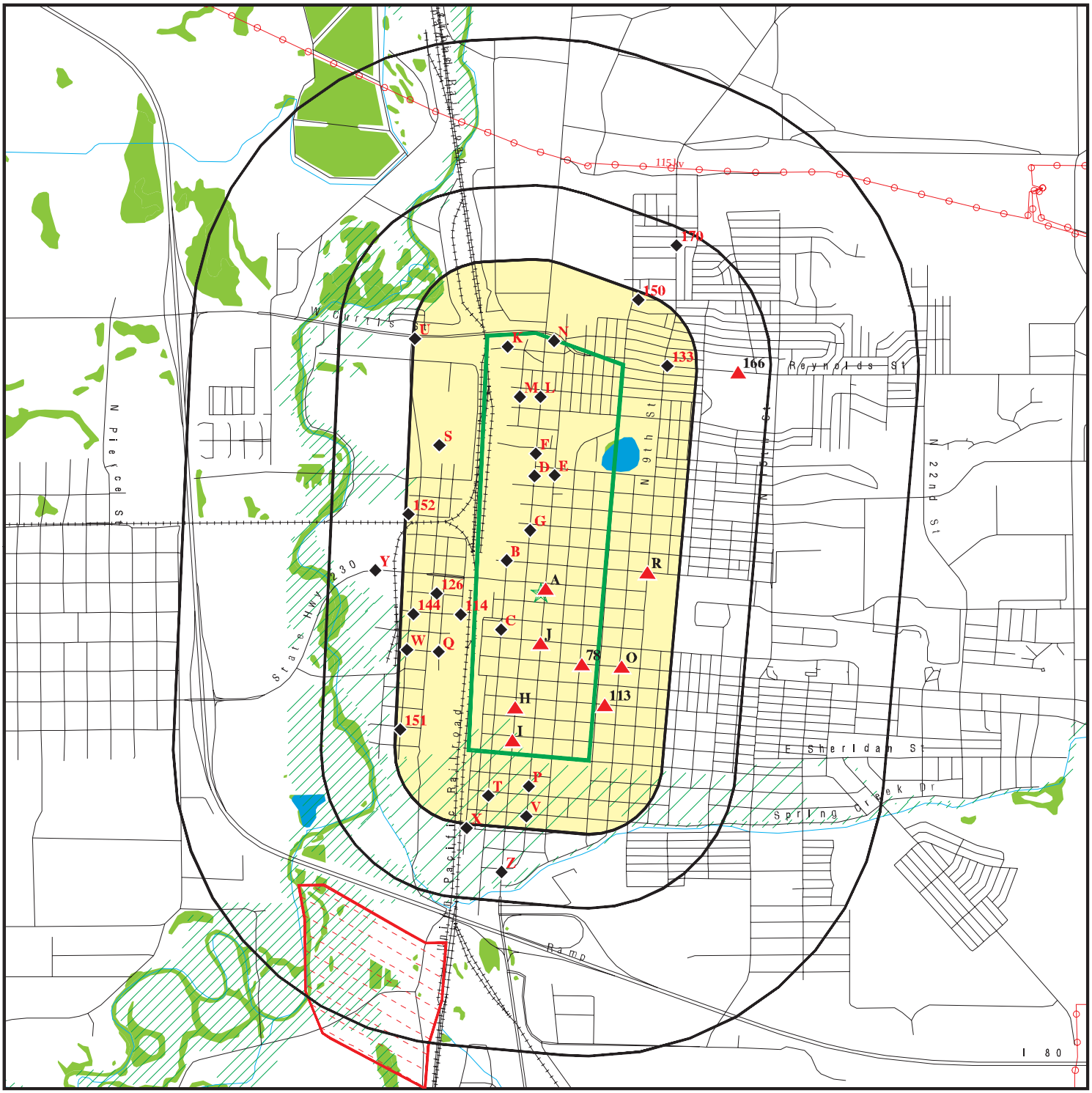

Target Property

Sites at elevations higher than or equal to the target property

Sites at elevations lower than the target property

Manufactured Gas Plants

National Priority List Sites

Dept. Defense Sites

0 1/4 1/2 1 Miles

Indian Reservations BIA

Power transmission lines

Oil & Gas pipelines from USGS

100-year flood zone

500-year flood zone

National Wetland Inventory

This report includes Interactive Map Layers to display and/or hide map information. The legend includes only those icons for the default map view.

SITE NAME: Laramie 3rd Street PCE Project	CLIENT: TriHydro Corp
ADDRESS: Laramie 3rd Street PCE Project Laramie WY 82072	CONTACT: Christina Hiegel INQUIRY #: 3826819.2s
LAT/LONG: 41.3142 / 105.5922	DATE: January 09, 2014 1:33 pm

Copyright © 2014 EDR, Inc. © 2010 Tele Atlas Rel. 07/2009.

DETAIL MAP - 3826819.2s

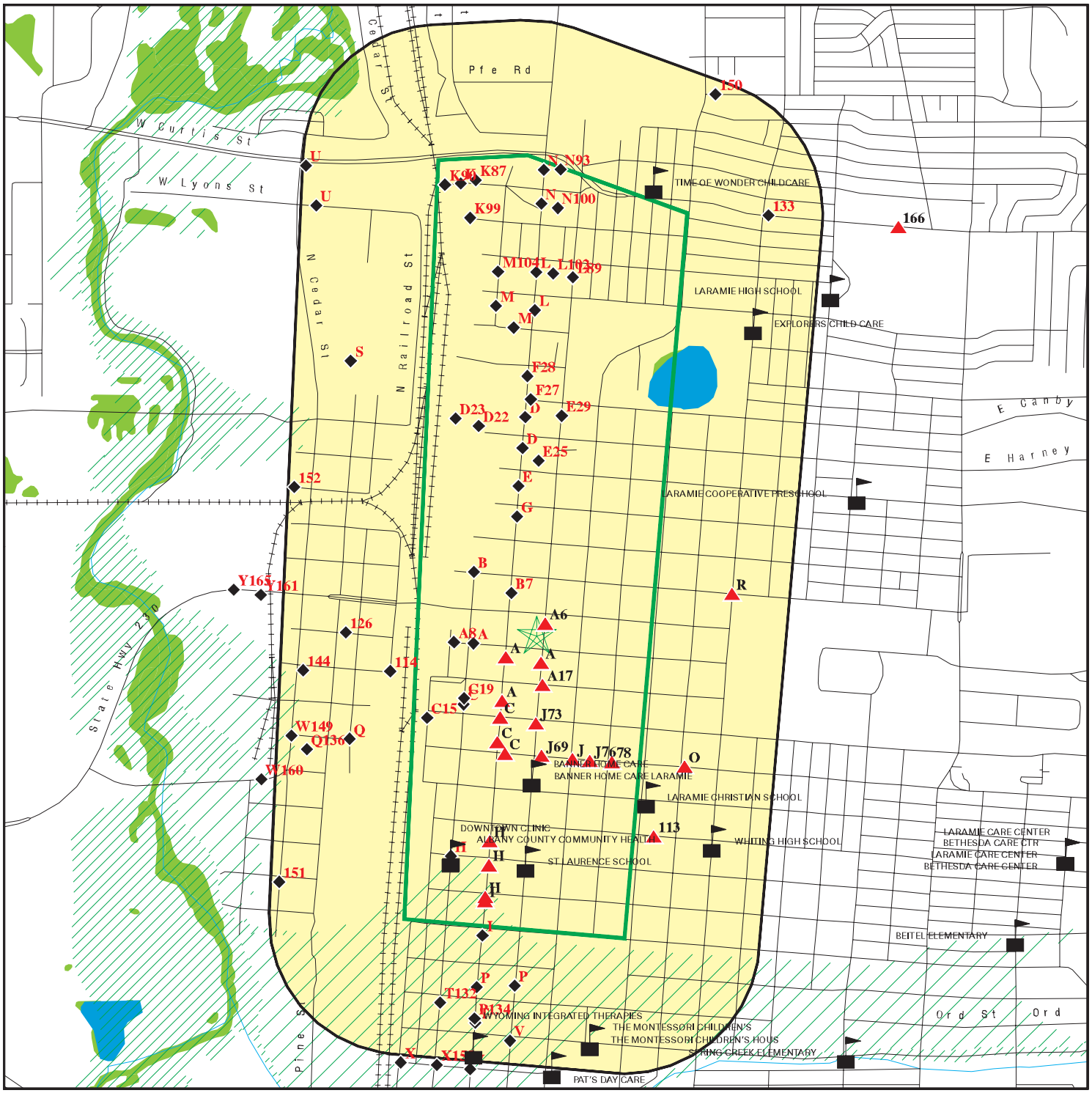

0 1/4 1/2 1 Miles

- Target Property
- Sites at elevations higher than or equal to the target property
- Sites at elevations lower than the target property
- Manufactured Gas Plants
- Sensitive Receptors
- National Priority List Sites
- Dept. Defense Sites
- Indian Reservations BIA
- Oil & Gas pipelines from USGS
- 100-year flood zone
- 500-year flood zone
- National Wetland Inventory

This report includes Interactive Map Layers to display and/or hide map information. The legend includes only those icons for the default map view.

SITE NAME: Laramie 3rd Street PCE Project	CLIENT: TriHydro Corp
ADDRESS: Laramie 3rd Street PCE Project Laramie WY 82072	CONTACT: Christina Hiegel INQUIRY #: 3826819.2s
LAT/LONG: 41.3142 / 105.5922	DATE: January 09, 2014 1:34 pm

Copyright © 2014 EDR, Inc. © 2010 Tele Atlas Rel. 07/2009.

MAP FINDINGS SUMMARY

Database	Search Distance (Miles)	Target Property	< 1/8	1/8 - 1/4	1/4 - 1/2	1/2 - 1	> 1	Total Plotted
STANDARD ENVIRONMENTAL RECORDS								
Federal NPL site list								
NPL	1.000		0	0	0	0	NR	0
Proposed NPL	1.000		0	0	0	0	NR	0
NPL LIENS	TP		NR	NR	NR	NR	NR	0
Federal Delisted NPL site list								
Delisted NPL	1.000		0	0	0	1	NR	1
Federal CERCLIS list								
CERCLIS	0.500		0	0	0	NR	NR	0
FEDERAL FACILITY	0.500		0	0	0	NR	NR	0
Federal CERCLIS NFRAP site List								
CERC-NFRAP	0.500		0	3	1	NR	NR	4
Federal RCRA CORRACTS facilities list								
CORRACTS	1.000		0	0	0	1	NR	1
Federal RCRA non-CORRACTS TSD facilities list								
RCRA-TSDF	0.500		0	0	0	NR	NR	0
Federal RCRA generators list								
RCRA-LQG	0.250		0	0	NR	NR	NR	0
RCRA-SQG	0.250		0	0	NR	NR	NR	0
RCRA-CESQG	0.250		11	2	NR	NR	NR	13
Federal institutional controls / engineering controls registries								
US ENG CONTROLS	0.500		0	0	0	NR	NR	0
US INST CONTROL	0.500		0	0	0	NR	NR	0
LUCIS	0.500		0	0	0	NR	NR	0
Federal ERNS list								
ERNS	TP		NR	NR	NR	NR	NR	0
State- and tribal - equivalent CERCLIS								
WY SHWS	N/A		N/A	N/A	N/A	N/A	N/A	N/A
State and tribal landfill and/or solid waste disposal site lists								
WY SWF/LF	0.500		1	3	1	NR	NR	5
WY SHWF	0.500		29	3	6	NR	NR	38
State and tribal leaking storage tank lists								
WY LTANKS	0.500		20	4	11	NR	NR	35
INDIAN LUST	0.500		0	0	0	NR	NR	0
State and tribal registered storage tank lists								
WY TANKS	0.250		36	9	NR	NR	NR	45

MAP FINDINGS SUMMARY

Database	Search Distance (Miles)	Target Property	< 1/8	1/8 - 1/4	1/4 - 1/2	1/2 - 1	> 1	Total Plotted
WY UST	0.250		36	9	NR	NR	NR	45
WY AST	0.250		0	0	NR	NR	NR	0
INDIAN UST	0.250		0	0	NR	NR	NR	0
FEMA UST	0.250		0	0	NR	NR	NR	0
State and tribal institutional control / engineering control registries								
WY ENG CONTROLS	0.500		0	0	0	NR	NR	0
WY INST CONTROL	0.500		0	0	0	NR	NR	0
State and tribal voluntary cleanup sites								
WY VCP	0.500		0	1	0	NR	NR	1
INDIAN VCP	0.500		0	0	0	NR	NR	0
State and tribal Brownfields sites								
WY BROWNFIELDS	0.500		0	1	0	NR	NR	1
ADDITIONAL ENVIRONMENTAL RECORDS								
Local Brownfield lists								
US BROWNFIELDS	0.500		0	0	0	NR	NR	0
Local Lists of Landfill / Solid Waste Disposal Sites								
ODI	0.500		0	0	0	NR	NR	0
DEBRIS REGION 9	0.500		0	0	0	NR	NR	0
WY SWRCY	0.500		2	0	0	NR	NR	2
INDIAN ODI	0.500		0	0	0	NR	NR	0
Local Lists of Hazardous waste / Contaminated Sites								
US CDL	TP		NR	NR	NR	NR	NR	0
WY CDL	TP		NR	NR	NR	NR	NR	0
US HIST CDL	TP		NR	NR	NR	NR	NR	0
Local Land Records								
LIENS 2	TP		NR	NR	NR	NR	NR	0
Records of Emergency Release Reports								
HMIRS	TP		NR	NR	NR	NR	NR	0
WY SPILLS	TP		NR	NR	NR	NR	NR	0
Other Ascertainable Records								
RCRA NonGen / NLR	0.250		15	4	NR	NR	NR	19
DOT OPS	TP		NR	NR	NR	NR	NR	0
DOD	1.000		0	0	0	0	NR	0
FUDS	1.000		0	0	0	0	NR	0
CONSENT	1.000		0	0	0	1	NR	1
ROD	1.000		0	0	0	1	NR	1
UMTRA	0.500		0	0	0	NR	NR	0

MAP FINDINGS SUMMARY

Database	Search Distance (Miles)	Target Property	< 1/8	1/8 - 1/4	1/4 - 1/2	1/2 - 1	> 1	Total Plotted
US MINES	0.250		0	0	NR	NR	NR	0
TRIS	TP		NR	NR	NR	NR	NR	0
TSCA	TP		NR	NR	NR	NR	NR	0
FTTS	TP		NR	NR	NR	NR	NR	0
HIST FTTS	TP		NR	NR	NR	NR	NR	0
SSTS	TP		NR	NR	NR	NR	NR	0
ICIS	TP		NR	NR	NR	NR	NR	0
PADS	TP		NR	NR	NR	NR	NR	0
MLTS	TP		NR	NR	NR	NR	NR	0
RADINFO	TP		NR	NR	NR	NR	NR	0
FINDS	TP		NR	NR	NR	NR	NR	0
RAATS	TP		NR	NR	NR	NR	NR	0
RMP	TP		NR	NR	NR	NR	NR	0
WY UIC	TP		NR	NR	NR	NR	NR	0
NY MANIFEST	0.250		1	0	NR	NR	NR	1
INDIAN RESERV	1.000		0	0	0	0	NR	0
SCRD DRYCLEANERS	0.500		0	0	0	NR	NR	0
WY Financial Assurance	TP		NR	NR	NR	NR	NR	0
WY MINES	0.250		0	0	NR	NR	NR	0
LEAD SMELTERS	TP		NR	NR	NR	NR	NR	0
2020 COR ACTION	0.250		0	0	NR	NR	NR	0
PRP	TP		NR	NR	NR	NR	NR	0
US AIRS	TP		NR	NR	NR	NR	NR	0
EPA WATCH LIST	TP		NR	NR	NR	NR	NR	0
US FIN ASSUR	TP		NR	NR	NR	NR	NR	0
COAL ASH DOE	TP		NR	NR	NR	NR	NR	0
COAL ASH EPA	0.500		0	0	0	NR	NR	0
PCB TRANSFORMER	TP		NR	NR	NR	NR	NR	0
EDR HIGH RISK HISTORICAL RECORDS								
EDR Exclusive Records								
EDR MGP	1.000		0	0	0	0	NR	0
EDR US Hist Auto Stat	0.250		22	5	NR	NR	NR	27
EDR US Hist Cleaners	0.250		8	1	NR	NR	NR	9
EDR RECOVERED GOVERNMENT ARCHIVES								
Exclusive Recovered Govt. Archives								
WY RGA LUST	0.500		19	4	10	NR	NR	33

NOTES:

TP = Target Property

NR = Not Requested at this Search Distance

Sites may be listed in more than one database

N/A = This State does not maintain a SHWS list. See the Federal CERCLIS list.

Map ID Direction Distance Elevation	Site	Database(s)	EDR ID Number EPA ID Number
NPL Region SSW 1/2-1 3378 ft.	**BAXTER/UNION PACIFIC TIE TREATING 2763 FT SANDERS DR LARAMIE, WY 82070** **Click here for full text details**	**RCRA-TSDF Delisted NPL CERCLIS CORRACTS RCRA-LQG US ENG CONTROLS US INST CONTROL CONSENT ROD FINDS RAATS US FIN ASSUR PRP 2020 COR ACTION**	**1000401727 WYD061112470**

RCRA-TSDF
EPA Id: WYD061112470

CERCLIS
EPA Id: WYD061112470

RCRA-LQG
EPA Id: WYD061112470

A1 < 1/8 1 ft. Relative: Higher	**RTB DEVELOPMENTS 168 NORTH THIRD LARAMIE, WY 82070** **Click here for full text details**	**WY LTANKS WY TANKS WY UST WY RGA LUST WY Financial Assurance**	**U003427919 N/A**

WY LTANKS
Facility Status: RESOLVED CONTAMINATED SITE

WY UST
Tank Status: POU

A2 < 1/8 1 ft. Relative: Lower	**RAY'S DOWNTOWN AUTO SERVICE 211 E. FREMONT LARAMIE, WY 82072** **Click here for full text details**	**RCRA-CESQG**	**1015752382 WYR000212910**

RCRA-CESQG
EPA Id: WYR000212910

A3
< 1/8
1 ft.
Relative: Higher

154 N 3RD ST
LARAMIE, WY 82072

EDR US Hist Auto Stat — **1015245234** / **N/A**

Click here for full text details

A4
< 1/8
1 ft.
Relative: Higher

FIRST AMERICAN TITLE, INC.
163 NORTH FOURTH STREET
LARAMIE, WY

WY LTANKS — **S111766280** / **N/A**

Click here for full text details

WY LTANKS
Facility Status: UNRESOLVED CONTAMINATED SITE

A5
< 1/8
1 ft.
Relative: Higher

QUICK AND EASY
163 NORTH FOURTH STREET
LARAMIE, WY 82072

WY TANKS
WY UST
WY Financial Assurance — **U003428074** / **N/A**

Click here for full text details

WY UST
Tank Status: POU

A6
< 1/8
1 ft.
Relative: Higher

272 N 4TH ST
LARAMIE, WY 82072

EDR US Hist Cleaners — **1015032418** / **N/A**

Click here for full text details

B7
< 1/8
1 ft.
Relative: Lower

LOAF N' JUG #121
352 NORTH THIRD
LARAMIE, WY 82070

WY LTANKS
WY TANKS
WY UST
WY RGA LUST
WY Financial Assurance — **U003427888** / **N/A**

Click here for full text details

WY LTANKS
Facility Status: RESOLVED CONTAMINATED SITE

WY UST
Tank Status: CIU

Map ID Direction Distance Elevation	Site	Database(s)	EDR ID Number EPA ID Number
A8 **< 1/8** **1 ft.** **Relative:** **Lower**	**121 E FREMONT ST** **LARAMIE, WY 82072** **Click here for full text details**	**EDR US Hist Auto Stat**	**1015182990** **N/A**
A9 **< 1/8** **1 ft.** **Relative:** **Lower**	**RAY'S DOWNTOWN AUTO SERVICE** **211 E. FREMONT** **LARAMIE, WY 82072** **Click here for full text details**	**WY SHWF**	**S112336608** **N/A**
A10 **< 1/8** **1 ft.** **Relative:** **Lower**	**211 E FREMONT ST** **LARAMIE, WY 82072** **Click here for full text details**	**EDR US Hist Auto Stat**	**1015321669** **N/A**
A11 **< 1/8** **1 ft.** **Relative:** **Higher**	**163 NORTH FOURTH STREET P O BOX 580** **LARAMIE, WY** **Click here for full text details**	**WY RGA LUST**	**S114448533** **N/A**
C12 **< 1/8** **1 ft.** **Relative:** **Lower**	**FIRST INTERSTATE BANK** **221 IVINSON AVENUE** **LARAMIE, WY 82070** **Click here for full text details**	**WY LTANKS** **WY TANKS** **WY UST** **WY RGA LUST** **WY Financial Assurance**	**U003547270** **N/A**

WY LTANKS
Facility Status: RESOLVED CONTAMINATED SITE

WY UST
Tank Status: POU

Map ID Direction Distance Elevation	Site	Database(s)	EDR ID Number EPA ID Number
C13 **< 1/8** **1 ft.**	**UNITED PARCEL SERVICE** **175 N 2ND STREET** **LARAMIE, WY 82070**	**RCRA-CESQG** **FINDS** **WY SHWF**	**1004804894** **WYR000000935**
Relative: **Lower**	**Click here for full text details** **RCRA-CESQG** EPA Id: WYR000000935		
C14 **< 1/8** **1 ft.**	**LES'S AUTO SERVICE** **201 S. 3RD STREET** **LARAMIE, WY 82070**	**RCRA NonGen / NLR**	**1014473729** **WYR000210849**
Relative: **Higher**	**Click here for full text details** **RCRA NonGen / NLR** EPA Id: WYR000210849		
C15 **< 1/8** **1 ft.**	**219 S 1ST ST** **LARAMIE, WY 82070**	**EDR US Hist Auto Stat**	**1015331208** **N/A**
Relative: **Lower**	**Click here for full text details**		
C16 **< 1/8** **1 ft.**	**201 S 3RD ST** **LARAMIE, WY 82070**	**EDR US Hist Auto Stat**	**1015305575** **N/A**
Relative: **Higher**	**Click here for full text details**		
A17 **< 1/8** **1 ft.**	**ROCKY MOUNTAIN SHIRTWORKS** **408 E. UNIVERSITY** **LARAMIE, WY 82070**	**WY SHWF**	**S108324595** **N/A**
Relative: **Higher**	**Click here for full text details**		

Map ID Direction Distance Elevation	Site	Database(s)	EDR ID Number EPA ID Number
A18 **< 1/8** **1 ft.** **Relative:** **Higher**	**LOCKHARTS EXXON** **154 NORTH THIRD** **LARAMIE, WY 82070** **Click here for full text details** **WY LTANKS** Facility Status: RESOLVED CONTAMINATED SITE **WY UST** Tank Status: CIU Tank Status: TOU Tank Status: POU	**WY LTANKS** **WY TANKS** **WY UST** **WY RGA LUST** **WY Financial Assurance**	**U003428713** **N/A**
C19 **< 1/8** **1 ft.** **Relative:** **Lower**	**UNITED PARCEL SERVICE, LARAMIE CENTER** **157 NORTH SECOND STREET** **LARAMIE, WY 82070** **Click here for full text details** **WY LTANKS** Facility Status: RESOLVED CONTAMINATED SITE **WY UST** Tank Status: POU	**WY LTANKS** **WY TANKS** **WY UST** **WY RGA LUST** **WY Financial Assurance**	**U003427675** **N/A**
A20 **< 1/8** **1 ft.** **Relative:** **Higher**	**GLENN SCOTT'S EXXON** **154 NORTH 3RD STREET** **LARAMIE, WY 82070** **Click here for full text details**	**WY SHWF**	**S108324076** **N/A**
A21 **< 1/8** **1 ft.** **Relative:** **Higher**	**GLENN SCOTT'S EXXON** **154 N 3RD STREET** **LARAMIE, WY 82070** **Click here for full text details** **RCRA NonGen / NLR** EPA Id: WYR000001065	**RCRA NonGen / NLR** **FINDS**	**1001114551** **WYR000001065**

D22
< 1/8
1 ft.
Relative: Lower

G AND G ENTERPRISES
201 HARNEY
LARAMIE, WY 82070

WY TANKS **U000682996**
WY UST **N/A**
WY Financial Assurance

Click here for full text details

WY UST
Tank Status: POU

D23
< 1/8
1 ft.
Relative: Lower

SITE 1
FIRST AND HARNEY
LARAMIE, WY 82070

WY TANKS **U000682901**
WY UST **N/A**
WY Financial Assurance

Click here for full text details

WY UST
Tank Status: POU

D24
< 1/8
1 ft.
Relative: Lower

CHEVRON USA INC LARAMIE BULK PLANT
764 N THIRD
LARAMIE, WY 82070

RCRA NonGen / NLR **1000434230**
WYT000643874

Click here for full text details

RCRA NonGen / NLR
EPA Id: WYT000643874

E25
< 1/8
1 ft.
Relative: Lower

WATSON WELL
722 HIGHWAY 30
LARAMIE, WY 82070

WY TANKS **U003427635**
WY UST **N/A**
WY Financial Assurance

Click here for full text details

WY UST
Tank Status: POU

D26
< 1/8
1 ft.
Relative: Lower

KMART #9792
750 NORTH 3RD STREET
LARAMIE, WY 82072

RCRA-CESQG **1014928579**
WYR000211730

Click here for full text details

RCRA-CESQG
EPA Id: WYR000211730

Map ID Direction Distance Elevation	Site	Database(s)	EDR ID Number EPA ID Number
F27 **< 1/8** **1 ft.** **Relative:** **Lower**	**311 E CANBY ST** **LARAMIE, WY 82072** **Click here for full text details**	**EDR US Hist Auto Stat**	**1015414040** **N/A**
F28 **< 1/8** **1 ft.** **Relative:** **Lower**	**969 N 3RD ST** **LARAMIE, WY 82072** **Click here for full text details**	**EDR US Hist Auto Stat**	**1015685940** **N/A**
E29 **< 1/8** **1 ft.** **Relative:** **Lower**	**864 N 4TH ST** **LARAMIE, WY 82072** **Click here for full text details**	**EDR US Hist Cleaners**	**1015102055** **N/A**
D30 **< 1/8** **1 ft.** **Relative:** **Lower**	**D H REPAIR** **850 N. 3RD** **LARAMIE, WY 82072** **Click here for full text details**	**WY SHWF**	**S108323905** **N/A**
D31 **< 1/8** **1 ft.** **Relative:** **Lower**	**850 N 3RD ST** **LARAMIE, WY 82072** **Click here for full text details**	**EDR US Hist Auto Stat**	**1015655598** **N/A**
E32 **< 1/8** **1 ft.** **Relative:** **Lower**	**DOWN TO EARTH DRY CLEANERS AND LAUNDRY** **655 N. 3RD** **LARAMIE, WY 82072** **Click here for full text details**	**WY SHWF**	**S111014299** **N/A**

B33 **GEM AUTO SERVICE** **RCRA-CESQG** **1015752384**
369 2ND STREET **WYR000212936**
< 1/8 **LARAMIE, WY 82072**
1 ft.

Relative: Lower

Click here for full text details

RCRA-CESQG
EPA Id: WYR000212936

B34 **EDR US Hist Auto Stat** **1015452548**
369 N 2ND ST **N/A**
< 1/8 **LARAMIE, WY 82072**
1 ft.

Relative: Lower

Click here for full text details

B35 **GEM AUTO SERVICE** **WY SHWF** **S112336610**
369 N. SECOND **N/A**
< 1/8 **LARAMIE, WY 82072**
1 ft.

Relative: Lower

Click here for full text details

B36 **EDR US Hist Auto Stat** **1015448184**
360 N 2ND ST **N/A**
< 1/8 **LARAMIE, WY 82072**
1 ft.

Relative: Lower

Click here for full text details

B37 **LONGPRE DISTRIBUTORS, INC.** **WY TANKS** **U003427466**
360 NORTH SECOND **WY UST** **N/A**
< 1/8 **LARAMIE, WY 82070** **WY Financial Assurance**
1 ft.

Relative: Lower

Click here for full text details

WY UST
Tank Status: POU

Map ID Direction Distance Elevation	Site	Database(s)	EDR ID Number EPA ID Number
E38 **< 1/8** **1 ft.** **Relative:** **Lower**	**655 N 3RD ST** **LARAMIE, WY 82072** **Click here for full text details**	**EDR US Hist Cleaners**	**1015085208** **N/A**
E39 **< 1/8** **1 ft.** **Relative:** **Lower**	**DOWN TO EARTH CLEANERS & LAUNDRY** **655 N. 3RD STREET** **LARAMIE, WY 82072** **Click here for full text details** **RCRA NonGen / NLR** EPA Id: WYR000210856	**RCRA NonGen / NLR**	**1014473730** **WYR000210856**
G40 **< 1/8** **1 ft.** **Relative:** **Lower**	**568 N 3RD ST** **LARAMIE, WY 82072** **Click here for full text details**	**EDR US Hist Cleaners**	**1015076179** **N/A**
B41 **< 1/8** **1 ft.** **Relative:** **Lower**	**GROATHOUSE CONSTRUCTION WAREHOUSE YARD** **SECOND AND LEWIS** **LARAMIE, WY 82070** **Click here for full text details** **WY UST** Tank Status: POU	**WY TANKS** **WY UST** **WY Financial Assurance**	**U000682928** **N/A**
G42 **< 1/8** **1 ft.** **Relative:** **Lower**	**SAFEWAY, INC.** **554 NORTH 3RD STREET** **LARAMIE, WY** **Click here for full text details**	**WY SWRCY**	**S110041032** **N/A**

Map ID Direction Distance Elevation	Site	Database(s)	EDR ID Number EPA ID Number
C43 **< 1/8** **1 ft.** **Relative:** **Lower**	**SHERWIN-WILLIAMS LARAMIE** **210 SOUTH 2ND STREET** **LARAMIE, WY 82070** **Click here for full text details**	**WY SHWF**	**S108324642** **N/A**
H44 **< 1/8** **1 ft.** **Relative:** **Lower**	**ADVANCED AUTOMOTIVE - LARAMIE** **600 S. 2ND** **LARAMIE, WY 82070** **Click here for full text details**	**WY SHWF**	**S110358512** **N/A**
H45 **< 1/8** **1 ft.** **Relative:** **Lower**	**PLAINS TIRE & BATTERY INC.** **601 S SECOND STREET** **LARAMIE, WY 82070** **Click here for full text details** **RCRA NonGen / NLR** EPA Id: WYR000003459	**RCRA NonGen / NLR** **FINDS**	**1001969925** **WYR000003459**
H46 **< 1/8** **1 ft.** **Relative:** **Lower**	**CHUCK LEWIS MOTORS** **600 SOUTH SECOND STREET** **LARAMIE, WY 82070** **Click here for full text details** **WY UST** Tank Status: POU	**WY TANKS** **WY UST** **WY Financial Assurance**	**U003428316** **N/A**
H47 **< 1/8** **1 ft.** **Relative:** **Lower**	**ADVANCED AUTOMOTIVE** **600 S. 2ND STREET** **LARAMIE, WY 82070** **Click here for full text details** **RCRA NonGen / NLR** EPA Id: WYR000207142	**RCRA NonGen / NLR**	**1010788598** **WYR000207142**

Map ID Direction Distance Elevation	Site	Database(s)	EDR ID Number EPA ID Number
H48 **< 1/8** **1 ft.** **Relative:** **Lower**	**600 S 2ND ST** **LARAMIE, WY 82070** **Click here for full text details**	**EDR US Hist Auto Stat**	**1015567838** **N/A**
H49 **< 1/8** **1 ft.** **Relative:** **Higher**	**REX CLEANERS** **570 NORTH 3RD STREET, SUITE E** **LARAMIE, WY 82070** **Click here for full text details**	**WY SHWF**	**S108324569** **N/A**
H50 **< 1/8** **1 ft.** **Relative:** **Higher**	**KUM AND GO #964** **569 NORTH THIRD STREET** **LARAMIE, WY 82070** **Click here for full text details** **WY UST** Tank Status: CIU	**WY TANKS** **WY UST** **WY Financial Assurance**	**U003427930** **N/A**
H51 **< 1/8** **1 ft.** **Relative:** **Higher**	**REX CLEANERS** **570 N 3RD STREET, SUITE E** **LARAMIE, WY 82070** **Click here for full text details** **RCRA-CESQG** EPA Id: WY0000878900	**RCRA-CESQG** **FINDS**	**1004804755** **WY0000878900**
H52 **< 1/8** **1 ft.** **Relative:** **Lower**	**601 S 2ND ST** **LARAMIE, WY 82070** **Click here for full text details**	**EDR US Hist Auto Stat**	**1015569222** **N/A**

H53 **PLAINS TIRE AND BATTERY OF LARAMIE** **WY LTANKS** **U003427484**
601 SOUTH SECOND STREET **WY TANKS** **N/A**
< 1/8 **LARAMIE, WY 82070** **WY UST**
1 ft. **WY SHWF**
WY RGA LUST
Relative: Lower Click here for full text details **WY Financial Assurance**

WY LTANKS
Facility Status: UNRESOLVED CONTAMINATED SITE

WY UST
Tank Status: POU

H54 **LARAMIE AUTO PARTS CO.** **WY SHWF** **S108324263**
606 SOUTH SECOND STREET **N/A**
< 1/8 **LARAMIE, WY**
1 ft.
Relative: Lower Click here for full text details

H55 **EDR US Hist Auto Stat** **1015610062**
709 S 3RD ST **N/A**
< 1/8 **LARAMIE, WY 82070**
1 ft.
Relative: Higher Click here for full text details

H56 **GASAMAT #205** **WY LTANKS** **U003428625**
709 SOUTH THIRD STREET **WY TANKS** **N/A**
< 1/8 **LARAMIE, WY 82070** **WY UST**
1 ft. **WY RGA LUST**
WY Financial Assurance
Relative: Higher Click here for full text details

WY LTANKS
Facility Status: UNRESOLVED CONTAMINATED SITE

WY UST
Tank Status: CIU

I57 **WARREN'S REPAIR & TOWING** **RCRA NonGen / NLR** **1014922274**
721 S. 3RD **WYR000211243**
< 1/8 **LARAMIE, WY 82070**
1 ft.
Relative: Higher Click here for full text details

RCRA NonGen / NLR
EPA Id: WYR000211243

Map ID Direction Distance Elevation	Site	Database(s)	EDR ID Number EPA ID Number
I58 **< 1/8** **1 ft.** **Relative:** **Higher**	**721 S 3RD ST** **LARAMIE, WY 82070** **Click here for full text details**	**EDR US Hist Auto Stat**	**1015615787** **N/A**
I59 **< 1/8** **1 ft.** **Relative:** **Higher**	**WARRENS REPAIR & TOWING** **721 S. 3RD STREET** **LARAMIE, WY 82070** **Click here for full text details**	**WY SHWF**	**S111226630** **N/A**
H60 **< 1/8** **1 ft.** **Relative:** **Higher**	**620 S 3RD ST** **LARAMIE, WY 82070** **Click here for full text details**	**EDR US Hist Auto Stat**	**1015579556** **N/A**
H61 **< 1/8** **1 ft.** **Relative:** **Lower**	**LARAMIE AUTO PARTS CO** **606 SOUTH SECOND ST** **LARAMIE, WY 82070** **Click here for full text details** **RCRA-CESQG** EPA Id: WY0000102624	**RCRA-CESQG** **FINDS**	**1004804746** **WY0000102624**
H62 **< 1/8** **1 ft.** **Relative:** **Higher**	**KENS MUFFLER SHOP, INC.** **620 SOUTH THIRD** **LARAMIE, WY 82070** **Click here for full text details** **WY LTANKS** Facility Status: UNRESOLVED CONTAMINATED SITE **WY UST** Tank Status: POU	**WY LTANKS** **WY TANKS** **WY UST** **WY RGA LUST** **WY Financial Assurance**	**U003428609** **N/A**

H63
< 1/8
1 ft.
Relative: Higher

RCB
620 S. 3RD
LARAMIE, WY 82070

RCRA NonGen / NLR — **1014922273**, **WYR000211235**

Click here for full text details

RCRA NonGen / NLR
EPA Id: WYR000211235

H64
< 1/8
1 ft.
Relative: Higher

RCB
620 S. 3RD STREET
LARAMIE, WY 82070

WY SHWF — **S111226629**, **N/A**

Click here for full text details

C65
< 1/8
1 ft.
Relative: Higher

TNT MOTORSPORTS
269 N. 3RD
LARAMIE, WY 82072

WY SHWF — **S110358586**, **N/A**

Click here for full text details

C66
< 1/8
1 ft.
Relative: Higher

TNT MOTORSPORTS
269 N. 3RD
LARAMIE, WY 82070

RCRA NonGen / NLR — **1012190500**, **WYR000208348**

Click here for full text details

RCRA NonGen / NLR
EPA Id: WYR000208348

C67
< 1/8
1 ft.
Relative: Higher

PLAINSMAN 66
320 GRAND AVENUE P. O. BOX 310
LARAMIE, WY 82070

WY LTANKS
WY TANKS
WY UST
WY Financial Assurance

U001109864, **N/A**

Click here for full text details

WY LTANKS
Facility Status: RESOLVED CONTAMINATED SITE

WY UST
Tank Status: POU

Map ID Direction Distance Elevation	Site	Database(s)	EDR ID Number EPA ID Number
C68 **< 1/8** **1 ft.**	**STEINER CORP DBA AMERICAN LINEN/NEW METH** **317 SOUTH 3RD ST** **LARAMIE, WY 82070**	**RCRA-CESQG** **FINDS**	**1004804788** **WYD982596413**
Relative: **Higher**	Click here for full text details **RCRA-CESQG** EPA Id: WYD982596413		
J69 **< 1/8** **1 ft.**	**CITY OF LARAMIE - CITY COUNTY JAIL (FORMERLY COCAS** **419 GRAND AVENUE** **LARAMIE, WY 82070**	**WY LTANKS** **WY TANKS** **WY UST** **WY RGA LUST** **WY Financial Assurance**	**U003427731** **N/A**
Relative: **Higher**	Click here for full text details **WY LTANKS** Facility Status: RESOLVED CONTAMINATED SITE **WY UST** Tank Status: POU		
C70 **< 1/8** **1 ft.**	**LOCKHARTS** **THIRD AND IVINSON** **LARAMIE, WY 82070**	**WY TANKS** **WY UST** **WY Financial Assurance**	**U003112052** **N/A**
Relative: **Higher**	Click here for full text details **WY UST** Tank Status: POU		
C71 **< 1/8** **1 ft.**	**SHERWIN-WILLIAMS** **210 SO SECOND ST** **LARAMIE, WY**	**RCRA NonGen / NLR** **FINDS**	**1000371748** **WYD000712752**
Relative: **Lower**	Click here for full text details **RCRA NonGen / NLR** EPA Id: WYD000712752		
C72 **< 1/8** **1 ft.**	**IN-SITU INC** **210 SOUTH 3RD ST** **LARAMIE, WY 82070**	**RCRA NonGen / NLR** **FINDS** **NY MANIFEST**	**1000382591** **WYD091908699**
Relative: **Higher**	Click here for full text details **RCRA NonGen / NLR** EPA Id: WYD091908699		

Map ID Direction Distance Elevation	Site	Database(s)	EDR ID Number EPA ID Number
J73 **< 1/8** **1 ft.** **Relative:** **Higher**	**LARAMIE FIRE DEPARTMENT** **209 SOUTH FOURTH STREET** **LARAMIE, WY 82070** **Click here for full text details** **WY UST** Tank Status: POU	**WY TANKS** **WY UST** **WY Financial Assurance**	**U003427547** **N/A**
C74 **< 1/8** **1 ft.** **Relative:** **Higher**	**IN-SITU INC** **210 SOUTH THIRD STREET** **LARAMIE, WY 82070** **Click here for full text details**	**WY SHWF**	**S108324175** **N/A**
C75 **< 1/8** **1 ft.** **Relative:** **Higher**	**317 S 3RD ST** **LARAMIE, WY 82070** **Click here for full text details**	**EDR US Hist Cleaners**	**1015041850** **N/A**
J76 **< 1/8** **1 ft.** **Relative:** **Higher**	**ALBANY COUNTY** **FIFTH AND GRAND** **LARAMIE, WY 82070** **Click here for full text details** **WY UST** Tank Status: POU	**WY TANKS** **WY UST** **WY Financial Assurance**	**U003547111** **N/A**
J77 **< 1/8** **1 ft.** **Relative:** **Higher**	**LIGHTNING LUBE** **514 GRAND AVENUE** **LARAMIE, WY** **Click here for full text details** **RCRA NonGen / NLR** EPA Id: WYR000001974	**RCRA NonGen / NLR** **FINDS**	**1001216924** **WYR000001974**

Map ID Direction Distance Elevation	Site	Database(s)	EDR ID Number EPA ID Number
78 **< 1/8** **1 ft.** **Relative:** **Higher**	**SECURITY FIRST SAVINGS AND LOAN** **608 GRAND AVENUE** **LARAMIE, WY 82070** **Click here for full text details** **WY UST** Tank Status: POU	**WY TANKS** **WY UST** **WY Financial Assurance**	**U003428356** **N/A**
H79 **< 1/8** **1 ft.** **Relative:** **Higher**	**SAFEWAY #2466** **556 NORTH THIRD STREET** **LARAMIE, WY 82070** **Click here for full text details** **WY UST** Tank Status: CIU	**WY TANKS** **WY UST**	**U004121788** **N/A**
H80 **< 1/8** **1 ft.** **Relative:** **Higher**	**PAPA JOHNS** **553 NORTH THIRD STREET** **LARAMIE, WY 82070** **Click here for full text details** **WY LTANKS** Facility Status: UNRESOLVED CONTAMINATED SITE **WY UST** Tank Status: POU	**WY LTANKS** **WY TANKS** **WY UST** **WY RGA LUST** **WY Financial Assurance**	**U003428061** **N/A**
J81 **< 1/8** **1 ft.** **Relative:** **Higher**	**HOLLAND DRY CLEANERS** **502 GRAND AVE** **LARAMIE, WY 82070** **Click here for full text details** **RCRA-CESQG** EPA Id: WYD982590259	**RCRA-CESQG** **FINDS** **WY SHWF**	**1000277251** **WYD982590259**
C82 **< 1/8** **1 ft.** **Relative:** **Higher**	**STEINER CORP DBA AMERICAN LINEN** **317 SOUTH 3RD STREET** **LARAMIE, WY 82070** **Click here for full text details**	**WY SHWF**	**S108324679** **N/A**

Map ID Direction Distance Elevation	Site	Database(s)	EDR ID Number EPA ID Number
J83 **< 1/8** **1 ft.** **Relative:** **Higher**	**502 E GRAND AVE** **LARAMIE, WY 82070** **Click here for full text details**	**EDR US Hist Cleaners**	**1015068637** **N/A**
J84 **< 1/8** **1 ft.** **Relative:** **Higher**	**514 E GRAND AVE** **LARAMIE, WY 82070** **Click here for full text details**	**EDR US Hist Auto Stat**	**1015533607** **N/A**
J85 **< 1/8** **1 ft.** **Relative:** **Higher**	**LIGHTNING LUBE - LARAMIE** **514 GRAND AVENUE** **LARAMIE, WY 82070** **Click here for full text details**	**WY SWF/LF** **WY SHWF**	**S110358483** **N/A**
K86 **< 1/8** **1 ft.** **Relative:** **Lower**	**124 E MCCONNELL ST** **LARAMIE, WY 82072** **Click here for full text details**	**EDR US Hist Cleaners**	**1014984224** **N/A**
K87 **< 1/8** **1 ft.** **Relative:** **Lower**	**ARLINGTON RADIO REPEATER** **N1/2 SEC 36 T19N R79W 6TH PM** **LARAMIE, WY 82070** **Click here for full text details** **WY UST** Tank Status: POU	**WY TANKS** **WY UST** **WY Financial Assurance**	**U000682974** **N/A**
K88 **< 1/8** **1 ft.** **Relative:** **Lower**	**PACIFIC POWER AND LIGHT** **115 MCCONNELL STREET** **LARAMIE, WY 82070** **Click here for full text details** **WY UST** Tank Status: POU	**WY TANKS** **WY UST** **WY Financial Assurance**	**U003427590** **N/A**

Map ID Direction Distance Elevation	Site	Database(s)	EDR ID Number EPA ID Number
L89 **< 1/8** **1 ft.** **Relative:** **Lower**	**A-ONE RENTAL** **1257 N. 4TH** **LARAMIE, WY 82070** **Click here for full text details**	**WY SHWF**	**S108323586** **N/A**
K90 **< 1/8** **1 ft.** **Relative:** **Lower**	**BOB BLAKE BUILDERS, INC.** **101 MCCONNELL STREET** **LARAMIE, WY 82070** **Click here for full text details** **WY LTANKS** Facility Status: RESOLVED CONTAMINATED SITE **WY UST** Tank Status: POU	**WY LTANKS** **WY TANKS** **WY UST** **WY RGA LUST** **WY Financial Assurance**	**U003428706** **N/A**
M91 **< 1/8** **1 ft.** **Relative:** **Lower**	**PAT'S BODY SHOP** **1159 NORTH 2ND** **LARAMIE, WY 82070** **Click here for full text details**	**WY SHWF**	**S108324478** **N/A**
M92 **< 1/8** **1 ft.** **Relative:** **Lower**	**1159 N 2ND ST** **LARAMIE, WY 82072** **Click here for full text details**	**EDR US Hist Auto Stat**	**1015170028** **N/A**
N93 **< 1/8** **1 ft.** **Relative:** **Lower**	**WYOMING TECH STATION** **1557 NORTH THIRD STREET P. O. BOX 1186** **LARAMIE, WY 82070** **Click here for full text details** **WY LTANKS** Facility Status: RESOLVED CONTAMINATED SITE **WY UST** Tank Status: POU	**WY LTANKS** **WY TANKS** **WY UST** **WY Financial Assurance**	**U003428066** **N/A**

Map ID Direction Distance Elevation	Site	Database(s)	EDR ID Number EPA ID Number
N94 **< 1/8** **1 ft.** **Relative:** **Lower**	**1557 NORTH THIRD STREET P O BOX 1186** **LARAMIE, WY** **Click here for full text details**	**WY RGA LUST**	**S114448524** **N/A**
N95 **< 1/8** **1 ft.** **Relative:** **Lower**	**1557 N 3RD ST** **LARAMIE, WY 82072** **Click here for full text details**	**EDR US Hist Auto Stat**	**1015247428** **N/A**
N96 **< 1/8** **1 ft.** **Relative:** **Lower**	**1457 N 3RD ST** **LARAMIE, WY 82072** **Click here for full text details**	**EDR US Hist Auto Stat**	**1015231142** **N/A**
N97 **< 1/8** **1 ft.** **Relative:** **Lower**	**LARAMIE TIRE FACTORY** **1457 N. 3RD STREET** **LARAMIE, WY 82072** **Click here for full text details** **RCRA NonGen / NLR** EPA Id: WYR000210567	**RCRA NonGen / NLR**	**1014402876** **WYR000210567**
N98 **< 1/8** **1 ft.** **Relative:** **Lower**	**LARAMIE TIRE FACTORY** **1457 N. 3RD** **LARAMIE, WY 82072** **Click here for full text details**	**WY SHWF**	**S110651565** **N/A**
K99 **< 1/8** **1 ft.** **Relative:** **Lower**	**117 E LYONS ST** **LARAMIE, WY 82072** **Click here for full text details**	**EDR US Hist Auto Stat**	**1015172264** **N/A**

N100 **H T, INC. DBA SUZY'S** **WY LTANKS** **U003428076**
1465 NORTH THIRD STREET **WY TANKS** **N/A**
< 1/8 **LARAMIE, WY 82072** **WY UST**
1 ft. **WY RGA LUST**
WY Financial Assurance

Relative: Lower

Click here for full text details

WY LTANKS
Facility Status: UNRESOLVED CONTAMINATED SITE

WY UST
Tank Status: POU
Tank Status: CIU

L101 **EDR US Hist Cleaners** **1014985456**
1265 N 3RD ST **N/A**
< 1/8 **LARAMIE, WY 82072**
1 ft.

Relative: Lower

Click here for full text details

L102 **LES SERVICE** **WY LTANKS** **U003428710**
1265 NORTH THIRD P. O. BOX 6149 **WY TANKS** **N/A**
< 1/8 **LARAMIE, WY 82073** **WY UST**
1 ft. **WY RGA LUST**
WY Financial Assurance

Relative: Lower

Click here for full text details

WY LTANKS
Facility Status: UNRESOLVED CONTAMINATED SITE

WY UST
Tank Status: POU

L103 **EDR US Hist Auto Stat** **1015195531**
1265 N 3RD ST **N/A**
< 1/8 **LARAMIE, WY 82072**
1 ft.

Relative: Lower

Click here for full text details

M104 **WESTERN MOBILE NORTHERN, INC.** **WY TANKS** **U003428806**
1254 NORTH SECOND **WY UST** **N/A**
< 1/8 **LARAMIE, WY 82070** **WY Financial Assurance**
1 ft.

Relative: Lower

Click here for full text details

WY UST
Tank Status: POU

Map ID Direction Distance Elevation	Site	Database(s)	EDR ID Number EPA ID Number
N105 **< 1/8** **1 ft.** **Relative:** **Lower**	**1465 NORTH THIRD STREET P O BOX 580** **LARAMIE, WY** **Click here for full text details**	**WY RGA LUST**	**S114448512** **N/A**
L106 **< 1/8** **1 ft.** **Relative:** **Lower**	**ARK REGIONAL SERVICES** **1150 NORTH 3RD STREET** **LARAMIE, WY** **Click here for full text details**	**WY SWRCY**	**S110041031** **N/A**
L107 **< 1/8** **1 ft.** **Relative:** **Lower**	**ARK REGIONAL SERVICES** **1156 NORTH THIRD** **LARAMIE, WY 82070** **Click here for full text details** **WY LTANKS** Facility Status: UNRESOLVED CONTAMINATED SITE **WY UST** Tank Status: POU	**WY LTANKS** **WY TANKS** **WY UST** **WY RGA LUST** **WY Financial Assurance**	**U003428133** **N/A**
M108 **< 1/8** **1 ft.** **Relative:** **Lower**	**RINKERS AUTO SALVAGE** **203 E. BAKER** **LARAMIE, WY 82072** **Click here for full text details**	**WY SHWF**	**S113879976** **N/A**
M109 **< 1/8** **1 ft.** **Relative:** **Lower**	**RINKERS AUTO SALVAGE** **203 E. BAKER** **LARAMIE, WY 82072** **Click here for full text details** **RCRA-CESQG** EPA Id: WYR000213645	**RCRA-CESQG**	**1016150809** **WYR000213645**

Map ID Direction Distance Elevation	Site	Database(s)	EDR ID Number EPA ID Number
I110 **South** **< 1/8** **0.018 mi.** **93 ft.** **Relative:** **Lower**	**LOAF N' JUG #122** **818 SOUTH THIRD** **LARAMIE, WY 82070** **Click here for full text details** **WY LTANKS** Facility Status: RESOLVED CONTAMINATED SITE **WY UST** Tank Status: CIU Tank Status: POU	**WY LTANKS** **WY TANKS** **WY UST** **WY RGA LUST** **WY Financial Assurance**	**U003427889** **N/A**
I111 **South** **< 1/8** **0.038 mi.** **199 ft.** **Relative:** **Lower**	**ROCKY MOUNTAIN SHIRTWORKS** **850 NORTH 3RD STREET** **LARAMIE, WY 82070** **Click here for full text details**	**WY SHWF**	**S108324596** **N/A**
I112 **South** **< 1/8** **0.038 mi.** **199 ft.** **Relative:** **Lower**	**ROCKY MOUNTAIN SHIRTWORKS** **850 N 3RD STREET** **LARAMIE, WY 82070** **Click here for full text details** **RCRA NonGen / NLR** EPA Id: WYD988874285	**RCRA NonGen / NLR** **FINDS**	**1000840606** **WYD988874285**
113 **SSE** **< 1/8** **0.038 mi.** **199 ft.** **Relative:** **Higher**	**740 E CUSTER ST** **LARAMIE, WY 82070** **Click here for full text details**	**EDR US Hist Auto Stat**	**1015621943** **N/A**
114 **WSW** **< 1/8** **0.047 mi.** **246 ft.** **Relative:** **Lower**	**UPRR-LARAMIE FUELING PLATFORM-VRP** **103 UNIVERSITY (AND RAILROAD ST.** **LARAMIE, WY 82070** **Click here for full text details**	**WY SHWF**	**S108324821** **N/A**

Map ID Direction Distance Elevation	Site	Database(s)	EDR ID Number EPA ID Number
O115 **SE** **< 1/8** **0.083 mi.** **440 ft.** **Relative:** **Higher**	**MOUNTAIN BELL - LARAMIE CENTRAL OFFICE** **809 GRAND AVE** **LARAMIE, WY 82070** **Click here for full text details**	**WY TANKS** **WY SHWF**	**S108324370** **N/A**
O116 **SE** **< 1/8** **0.083 mi.** **440 ft.** **Relative:** **Higher**	**LARAMIE MAIN 740309** **809 GRAND AVENUE** **LARAMIE, WY 82070** **Click here for full text details** **WY UST** Tank Status: POU Tank Status: CIU	**WY UST** **WY Financial Assurance**	**U003427916** **N/A**
O117 **SE** **< 1/8** **0.083 mi.** **440 ft.** **Relative:** **Higher**	**MOUNTAIN BELL LARAMIE CENTRAL OFFICE** **809 GRAND AVE** **LARAMIE, WY** **Click here for full text details** **RCRA NonGen / NLR** EPA Id: WYD000776393	**RCRA NonGen / NLR** **FINDS**	**1000321961** **WYD000776393**
P118 **South** **< 1/8** **0.105 mi.** **552 ft.** **Relative:** **Lower**	**LARAMIE (CITY OF) STREET DEPARTMENT** **955 NORTH 4TH STREET** **LARAMIE, WY 82070** **Click here for full text details**	**WY SHWF**	**S108324262** **N/A**
P119 **South** **< 1/8** **0.105 mi.** **552 ft.** **Relative:** **Lower**	**CITY OF LARAMIE, STREET DEPARTMENT** **955 N. 4TH STREET** **LARAMIE, WY** **Click here for full text details** **RCRA-CESQG** EPA Id: WYD033802612	**RCRA-CESQG** **FINDS**	**1000149815** **WYD033802612**

Map ID Direction Distance Elevation	Site	Database(s)	EDR ID Number EPA ID Number
P120 **South** **< 1/8** **0.113 mi.** **599 ft.** **Relative:** **Lower**	**KOTBY ENTERPRISES, INC.** **969 NORTH THIRD STREET** **LARAMIE, WY 82070** **Click here for full text details** **WY LTANKS** Facility Status: UNRESOLVED CONTAMINATED SITE **WY UST** Tank Status: POU	**WY LTANKS** **WY TANKS** **WY UST** **WY RGA LUST** **WY Financial Assurance**	**U003427441** **N/A**
P121 **South** **< 1/8** **0.113 mi.** **599 ft.** **Relative:** **Lower**	**KOTBY MOTORS** **969 NORTH 3RD STREET** **LARAMIE, WY 82070** **Click here for full text details**	**WY SHWF**	**S108324251** **N/A**
P122 **South** **< 1/8** **0.113 mi.** **599 ft.** **Relative:** **Lower**	**KOTBY MOTORS** **969 NORTH 3RD ST** **LARAMIE, WY** **Click here for full text details** **RCRA-CESQG** EPA Id: WYD988872685	**RCRA-CESQG** **FINDS**	**1004804839** **WYD988872685**
Q123 **WSW** **< 1/8** **0.114 mi.** **603 ft.** **Relative:** **Lower**	**LARAMIE WELDING PLANT** **HODGEMAN AND GRAND** **LARAMIE, WY 82070** **Click here for full text details** **WY UST** Tank Status: POU	**WY TANKS** **WY UST** **WY Financial Assurance**	**U001109873** **N/A**
Q124 **WSW** **< 1/8** **0.116 mi.** **613 ft.** **Relative:** **Lower**	**LARAMIE WELDING PLANT** **HODGEMAN AND GRAND** **LARAMIE, WY** **Click here for full text details** **WY LTANKS** Facility Status: RESOLVED CONTAMINATED SITE	**WY LTANKS**	**S106094411** **N/A**

Map ID Direction Distance Elevation	Site	Database(s)	EDR ID Number EPA ID Number
P125 **South** **< 1/8** **0.123 mi.** **651 ft.** **Relative:** **Lower**	**CITY OF LARAMIE STREETS DIVISION** **985 N. 4TH STREET** **LARAMIE, WY 82070** **Click here for full text details**	**WY SHWF**	**S110610516** **N/A**
126 **West** **1/8-1/4** **0.132 mi.** **696 ft.** **Relative:** **Lower**	**SPIEGELBERT LUMBER AND BUILDING COMPANY** **259 WEST FREMONT STREET** **LARAMIE, WY 82070** **Click here for full text details** **WY UST** Tank Status: POU	**WY TANKS** **WY UST** **WY Financial Assurance**	**U003428547** **N/A**
R127 **ENE** **1/8-1/4** **0.143 mi.** **756 ft.** **Relative:** **Higher**	**WESTERN RESEARCH INSTITUTE/UWYRC** **9TH & LEWIS STREET** **LARAMIE, WY 82071** **Click here for full text details**	**WY SHWF**	**S108324958** **N/A**
R128 **ENE** **1/8-1/4** **0.144 mi.** **760 ft.** **Relative:** **Higher**	**WESTERN RESEARCH INSTITUTE/UWYRC** **9TH AND LEWIS STREETS** **LARAMIE, WY 82071** **Click here for full text details** **CERC-NFRAP** EPA Id: WYD108490236 **RCRA-CESQG** EPA Id: WYD108490236	**CERC-NFRAP** **RCRA-CESQG** **FINDS**	**1000402805** **WYD108490236**
S129 **NW** **1/8-1/4** **0.145 mi.** **765 ft.** **Relative:** **Lower**	**LARAMIE FORMER YTTRIUM PLANT 58.162** **971 NORTH CEDAR** **LARAMIE, WY 82070** **Click here for full text details**	**WY SWF/LF** **WY VCP** **WY BROWNFIELDS**	**S111462039** **N/A**

Map ID Direction Distance Elevation	Site	Database(s)	EDR ID Number EPA ID Number
S130 **NW** **1/8-1/4** **0.145 mi.** **765 ft.** **Relative:** **Lower**	**EPA CLEANUP - YTTRIUM PROCESSING PLANT** **CORNER OF CEDAR & CURTIS** **LARAMIE, WY 82070** **Click here for full text details**	**WY SWF/LF**	**S108248526** **N/A**
S131 **NW** **1/8-1/4** **0.145 mi.** **765 ft.** **Relative:** **Lower**	**YTTRIUM PROCESSING PLANT** **NO. CEDAR ST.** **LARAMIE, WY 82070** **Click here for full text details** **CERC-NFRAP** EPA Id: WYD980952030	**CERC-NFRAP**	**1003877647** **WYD980952030**
T132 **SSW** **1/8-1/4** **0.148 mi.** **781 ft.** **Relative:** **Lower**	**1020 S 2ND ST** **LARAMIE, WY 82070** **Click here for full text details**	**EDR US Hist Auto Stat**	**1015130594** **N/A**
133 **NNE** **1/8-1/4** **0.150 mi.** **792 ft.** **Relative:** **Lower**	**911 REYNOLDS ST** **LARAMIE, WY 82072** **Click here for full text details**	**EDR US Hist Cleaners**	**1015105341** **N/A**
P134 **South** **1/8-1/4** **0.172 mi.** **907 ft.** **Relative:** **Lower**	**CHEVRON 71211** **1059 NORTH THIRD STREET** **LARAMIE, WY 82070** **Click here for full text details** **WY LTANKS** Facility Status: UNRESOLVED CONTAMINATED SITE **WY UST** Tank Status: POU	**WY LTANKS** **WY TANKS** **WY UST** **WY RGA LUST** **WY Financial Assurance**	**U003427626** **N/A**

T135
South
1/8-1/4
0.179 mi.
946 ft.

Relative:
Lower

ARK RECYCLING CENTER
1070 NORTH THIRD STREET
LARAMIE, WY 82070

WY LTANKS **U003427730**
WY TANKS **N/A**
WY UST
WY RGA LUST
WY Financial Assurance

Click here for full text details

WY LTANKS
Facility Status: RESOLVED CONTAMINATED SITE

WY UST
Tank Status: POU

Q136
WSW
1/8-1/4
0.194 mi.
1022 ft.

Relative:
Lower

LARAMIE PANEL YARD
HODGEMAN AND GARFIELD AVENUE
LARAMIE, WY 82070

WY TANKS **U000682905**
WY UST **N/A**
WY Financial Assurance

Click here for full text details

WY UST
Tank Status: POU

U137
NNW
1/8-1/4
0.198 mi.
1043 ft.

Relative:
Lower

BIRD O'DONNELL CONSTRUCTION INC.
356 W. LYONS
LARAMIE, WY 82073

RCRA NonGen / NLR **1010568802**
WYR000206367

Click here for full text details

RCRA NonGen / NLR
EPA Id: WYR000206367

U138
NNW
1/8-1/4
0.198 mi.
1043 ft.

Relative:
Lower

BIRD O'DONNELL CONSTRUCTION, INC.
356 W. LYONS
LARAMIE, WY 82073

WY SHWF **S110610352**
N/A

Click here for full text details

U139
NNW
1/8-1/4
0.198 mi.
1043 ft.

Relative:
Lower

COMIN CONSTRUCTION, INC..
356 WEST LYONS
LARAMIE, WY 82070

WY TANKS **U003428218**
WY UST **N/A**
WY Financial Assurance

Click here for full text details

WY UST
Tank Status: POU

Map ID Direction Distance Elevation	Site	Database(s)	EDR ID Number EPA ID Number
T140 **South** **1/8-1/4** **0.200 mi.** **1058 ft.** **Relative:** **Lower**	**ROBO WASH** **1101 SOUTH THIRD** **LARAMIE, WY 82070** **Click here for full text details** **WY LTANKS** Facility Status: RESOLVED CONTAMINATED SITE **WY UST** Tank Status: POU	**WY LTANKS** **WY TANKS** **WY UST** **WY RGA LUST** **WY Financial Assurance**	**U003428711** **N/A**
U141 **NNW** **1/8-1/4** **0.200 mi.** **1058 ft.** **Relative:** **Lower**	**UNITED STATES WELDING, INC.** **359 WEST LYONS** **LARAMIE, WY 82070** **Click here for full text details** **WY UST** Tank Status: POU	**WY TANKS** **WY UST** **WY Financial Assurance**	**U003428294** **N/A**
V142 **South** **1/8-1/4** **0.207 mi.** **1092 ft.** **Relative:** **Lower**	**EPA CLEANUP: WENGER DRUMS** **1111 SOUTH 4TH STREET** **LARAMIE, WY 82070** **Click here for full text details**	**WY SWF/LF**	**S108248530** **N/A**
V143 **South** **1/8-1/4** **0.207 mi.** **1092 ft.** **Relative:** **Lower**	**WENGER DRUM SITE** **1111 4 STREET** **LARAMIE, WY 82070** **Click here for full text details** **CERC-NFRAP** EPA Id: WYD988872453 **RCRA NonGen / NLR** EPA Id: WYD988872453	**CERC-NFRAP** **RCRA NonGen / NLR** **PRP**	**1000665780** **WYD988872453**
144 **West** **1/8-1/4** **0.207 mi.** **1093 ft.** **Relative:** **Lower**	**ROCKY MOUNTAIN SHIRTWORKS** **408 UNIVERSITY** **LARAMIE, WY 82070** **Click here for full text details** **RCRA-CESQG** EPA Id: WYR000001479	**RCRA-CESQG**	**1001234554** **WYR000001479**

U145
NNW
1/8-1/4
0.219 mi.
1154 ft.

Relative:
Lower

373 W LYONS ST
LARAMIE, WY 82072

EDR US Hist Auto Stat

1015455410
N/A

Click here for full text details

U146
NNW
1/8-1/4
0.221 mi.
1169 ft.

Relative:
Lower

JONES AUTO
375 W. LYONS STREET
LARAMIE, WY 82072

WY SHWF

S110753176
N/A

Click here for full text details

U147
NNW
1/8-1/4
0.221 mi.
1169 ft.

Relative:
Lower

JONES AUTO
375 W. LYONS STREET
LARAMIE, WY 82072

RCRA NonGen / NLR

1014402883
WYR000210633

Click here for full text details

RCRA NonGen / NLR
EPA Id: WYR000210633

U148
NNW
1/8-1/4
0.221 mi.
1169 ft.

Relative:
Lower

375 W LYONS ST
LARAMIE, WY 82072

EDR US Hist Auto Stat

1015456368
N/A

Click here for full text details

W149
WSW
1/8-1/4
0.223 mi.
1180 ft.

Relative:
Lower

KNIGHT OIL COMPANY
302 SOUTH CEDAR
LARAMIE, WY 82070

WY LTANKS
WY TANKS
WY UST
WY RGA LUST
WY Financial Assurance

U003428709
N/A

Click here for full text details

WY LTANKS
Facility Status: RESOLVED CONTAMINATED SITE

WY UST
Tank Status: POU

Map ID Direction Distance Elevation	Site	Database(s)	EDR ID Number EPA ID Number
150 NNE 1/8-1/4 0.224 mi. 1182 ft. Relative: Lower	**721 DOWNEY ST LARAMIE, WY 82072 Click here for full text details**	**EDR US Hist Auto Stat**	**1015615621 N/A**
151 SW 1/8-1/4 0.234 mi. 1235 ft. Relative: Lower	**715 S CEDAR ST LARAMIE, WY 82072 Click here for full text details**	**EDR US Hist Auto Stat**	**1015613266 N/A**
152 WNW 1/8-1/4 0.239 mi. 1261 ft. Relative: Lower	**R M F P CORPORATION 667 WEST FLINT LARAMIE, WY 82070 Click here for full text details WY UST** Tank Status: POU	**WY TANKS WY UST WY Financial Assurance**	**U003427788 N/A**
U153 NNW 1/8-1/4 0.243 mi. 1285 ft. Relative: Lower	**EPA CLEANUP YTTRIUM PROCESSING PLT SITE CORNER OF CEDAR & CURTIS LARAMIE, WY 82070 Click here for full text details RCRA NonGen / NLR** EPA Id: WYD982587461	**RCRA NonGen / NLR FINDS**	**1000107711 WYD982587461**
U154 NNW 1/4-1/2 0.255 mi. 1348 ft. Relative: Lower	**MARKLES TRUCK REPAIR, INC. 1457 NORTH CEDAR LARAMIE, WY 82070 Click here for full text details WY UST** Tank Status: POU	**WY TANKS WY UST WY SHWF WY Financial Assurance**	**U003428645 N/A**

X155
SSW
1/4-1/2
0.263 mi.
1390 ft.

Relative:
Lower

LARAMIE WCF GARAGE
205 FETTERMAN
LARAMIE, WY 82070

WY LTANKS **U000682915**
WY TANKS **N/A**
WY UST
WY RGA LUST
WY Financial Assurance

Click here for full text details

WY LTANKS
Facility Status: UNRESOLVED CONTAMINATED SITE

WY UST
Tank Status: POU

X156
SSW
1/4-1/2
0.264 mi.
1395 ft.

Relative:
Lower

COWBOY MOVING AND STORAGE, INC.
104 FETTERMAN
LARAMIE, WY 82070

WY LTANKS **U000682904**
WY TANKS **N/A**
WY UST
WY RGA LUST
WY Financial Assurance

Click here for full text details

WY LTANKS
Facility Status: RESOLVED CONTAMINATED SITE

WY UST
Tank Status: POU

V157
South
1/4-1/2
0.265 mi.
1400 ft.

Relative:
Lower

ALPINE MOTORS
1201 SOUTH THIRD STREET
LARAMIE, WY 82070

WY LTANKS **U003428075**
WY TANKS **N/A**
WY UST
WY SHWF
WY RGA LUST
WY Financial Assurance

Click here for full text details

WY LTANKS
Facility Status: UNRESOLVED CONTAMINATED SITE

WY UST
Tank Status: POU

X158
SSW
1/4-1/2
0.266 mi.
1404 ft.

Relative:
Lower

LARAMIE GAS CO
1201 S FIRST ST
LARAMIE, WY 82070

CERC-NFRAP **1003877895**
WY0000551770

Click here for full text details

CERC-NFRAP
EPA Id: WY0000551770

V159
South
1/4-1/2
0.270 mi.
1425 ft.

Relative:
Lower

I-80 TOWING
1209 S THIRD STREET
LARAMIE, WY

WY LTANKS **S110610081**
WY TANKS **N/A**

Click here for full text details

WY LTANKS
Facility Status: RESOLVED CONTAMINATED SITE

W160
WSW
1/4-1/2
0.275 mi.
1453 ft.

Relative:
Lower

THELEN BODY SHOP
463 W. GARFIELD STREET
LARAMIE, WY 82072

WY SHWF **S108324755**
N/A

Click here for full text details

Y161
West
1/4-1/2
0.292 mi.
1540 ft.

Relative:
Lower

LARAMIE COUNTRY CLUB
489 HWY 230
LARAMIE, WY 82070

WY LTANKS **U003428708**
WY TANKS **N/A**
WY UST
WY RGA LUST
WY Financial Assurance

Click here for full text details

WY LTANKS
Facility Status: RESOLVED CONTAMINATED SITE

WY UST
Tank Status: POU

X162
South
1/4-1/2
0.327 mi.
1729 ft.

Relative:
Lower

THE FORT
1300 SOUTH THIRD
LARAMIE, WY 82070

WY LTANKS **U003427482**
WY TANKS **N/A**
WY UST
WY RGA LUST
WY Financial Assurance

Click here for full text details

WY LTANKS
Facility Status: UNRESOLVED CONTAMINATED SITE

WY UST
Tank Status: POU
Tank Status: CIU

Map ID Direction Distance Elevation	Site	Database(s)	EDR ID Number EPA ID Number
X163 **South** **1/4-1/2** **0.330 mi.** **1742 ft.** **Relative:** **Lower**	**DALE POLEDNA PROPERTY, 1305 S. 3RD, LARAMIE** **1305 S. 3RD** **LARAMIE, WY 82070** **Click here for full text details**	**WY SHWF**	**S110610300** **N/A**
X164 **South** **1/4-1/2** **0.339 mi.** **1788 ft.** **Relative:** **Lower**	**SPRING CREEK AUTO AND TIRE** **1319 SOUTH THIRD** **LARAMIE, WY 82070** **Click here for full text details** **WY LTANKS** Facility Status: RESOLVED CONTAMINATED SITE **WY UST** Tank Status: POU	**WY LTANKS** **WY TANKS** **WY UST** **WY RGA LUST** **WY Financial Assurance**	**U003428714** **N/A**
Y165 **West** **1/4-1/2** **0.342 mi.** **1805 ft.** **Relative:** **Lower**	**WYOMING TERRITORIAL PRISON (63.942)** **975 SNOWY RANGE LANE** **LARAMIE, WY 82070** **Click here for full text details**	**WY SWF/LF**	**S108248477** **N/A**
166 **NE** **1/4-1/2** **0.391 mi.** **2062 ft.** **Relative:** **Higher**	**ALBANY COUNTY SCHOOL DISTRICT ONE** **1232 REYNOLDS** **LARAMIE, WY 82070** **Click here for full text details** **WY UST** Tank Status: POU	**WY TANKS** **WY UST** **WY SHWF** **WY Financial Assurance**	**U003547320** **N/A**
Z167 **South** **1/4-1/2** **0.401 mi.** **2119 ft.** **Relative:** **Lower**	**SPRING CREEK CONOCO, INC.** **1409 SOUTH THIRD** **LARAMIE, WY 82070** **Click here for full text details** **WY LTANKS** Facility Status: UNRESOLVED CONTAMINATED SITE **WY UST** Tank Status: POU Tank Status: CIU	**WY LTANKS** **WY TANKS** **WY UST** **WY RGA LUST** **WY Financial Assurance**	**U003427507** **N/A**

Map ID Direction Distance Elevation	Site	Database(s)	EDR ID Number EPA ID Number
Z168 **South** **1/4-1/2** **0.404 mi.** **2131 ft.** **Relative:** **Lower**	**WALT'S SERVICE** **1410 S. 3RD STREET** **LARAMIE, WY 82070** **Click here for full text details**	**WY SHWF**	**S111226628** **N/A**
Z169 **South** **1/4-1/2** **0.404 mi.** **2131 ft.** **Relative:** **Lower**	**WALT'S AUTO AND V.D.R. VOLVO** **1410 SOUTH THIRD STREET** **LARAMIE, WY 82070** **Click here for full text details** **WY LTANKS** Facility Status: UNRESOLVED CONTAMINATED SITE **WY UST** Tank Status: POU	**WY LTANKS** **WY TANKS** **WY UST** **WY RGA LUST** **WY Financial Assurance**	**U003428591** **N/A**
170 **NNE** **1/4-1/2** **0.442 mi.** **2334 ft.** **Relative:** **Lower**	**BIG THREE SUPPLY CENTER** **2158 NORTH NINTH STREET** **LARAMIE, WY 82070** **Click here for full text details** **WY LTANKS** Facility Status: RESOLVED CONTAMINATED SITE **WY UST** Tank Status: POU	**WY LTANKS** **WY TANKS** **WY UST** **WY RGA LUST** **WY Financial Assurance**	**U003427458** **N/A**
Z171 **South** **1/4-1/2** **0.500 mi.** **2638 ft.** **Relative:** **Lower**	**PIT STOP 66** **1508 SOUTH THIRD STREET** **LARAMIE, WY 82070** **Click here for full text details** **WY LTANKS** Facility Status: RESOLVED CONTAMINATED SITE **WY UST** Tank Status: POU Tank Status: CIU	**WY LTANKS** **WY TANKS** **WY UST** **WY RGA LUST** **WY Financial Assurance**	**U003427570** **N/A**

GOVERNMENT RECORDS SEARCHED / DATA CURRENCY TRACKING

St	Acronym	Full Name	Government Agency	Gov Date	Arvl. Date	Active Date
WY	AST	Wyoming Aboveground Storage Tanks	Department of Environmental Quality	05/23/2008	07/24/2008	08/13/2008
WY	BROWNFIELDS	Brownfields Sites Listing	Department of Environmental Quality	11/14/2013	11/27/2013	12/06/2013
WY	CDL	Clandestine Drug Lab Site Locations	Department of Health	12/10/2013	12/12/2013	12/18/2013
WY	ENG CONTROLS	Engineering Controls Site Listing	Department of Environmental Quality	09/08/2009	09/08/2009	09/30/2009
WY	Financial Assurance	Financial Assurance Information listing	Department of Environmental Quality	05/23/2008	06/17/2008	07/24/2008
WY	INST CONTROL	Sites with Institutional Controls	Department of Environmental Quality	11/14/2013	11/27/2013	12/06/2013
WY	LTANKS	Known Contaminated Sites	Department of Environmental Quality	10/15/2013	10/25/2013	11/20/2013
WY	MINES	Mine Locations Listing	Wyoming Geographic Information Science Center	04/18/2013	10/02/2013	10/21/2013
WY	RGA LUST	Recovered Government Archive Leaking Underground Storage Tan	EDR		07/01/2013	01/04/2014
WY	SHWF	Solid & Hazardous Waste Facility Database	Department of Environmental Quality	12/18/2013	12/26/2013	01/08/2014
WY	SHWS	This state does not maintain a SHWS list. See the Federal CE	Department of Environmental Quality			
WY	SPILLS	SPILL Database	Department of Environmental Quality	11/20/2013	11/22/2013	12/06/2013
WY	SWF/LF	Solid Waste Facility Database	Department of Environmental Quality	12/18/2013	12/26/2013	01/08/2014
WY	SWRCY	Recycling Facilities	Department of Environmental Quality	09/30/2009	11/02/2009	11/25/2009
WY	TANKS	Storage Tank Listing	Department of Environmetnal Quality	10/15/2013	10/17/2013	11/20/2013
WY	UIC	UIC Well Locations List	Department of Environmental Quality	12/03/2013	12/06/2013	12/13/2013
WY	UST	Underground Storage Tanks	Department of Environmental Quality	05/23/2008	07/24/2008	08/12/2008
WY	VCP	List of Voluntary Remediation Program Sites	Department of Environmental Quality	11/14/2013	11/27/2013	12/06/2013
US	2020 COR ACTION	2020 Corrective Action Program List	Environmental Protection Agency	11/11/2011	05/18/2012	05/25/2012
US	BRS	Biennial Reporting System	EPA/NTIS	12/31/2011	02/26/2013	04/19/2013
US	CERCLIS	Comprehensive Environmental Response, Compensation, and Liab	EPA	04/26/2013	05/29/2013	08/09/2013
US	CERCLIS-NFRAP	CERCLIS No Further Remedial Action Planned	EPA	04/26/2013	05/29/2013	08/09/2013
US	COAL ASH DOE	Sleam-Electric Plan Operation Data	Department of Energy	12/31/2005	08/07/2009	10/22/2009
US	COAL ASH EPA	Coal Combustion Residues Surface Impoundments List	Environmental Protection Agency	08/17/2010	01/03/2011	03/21/2011
US	CONSENT	Superfund (CERCLA) Consent Decrees	Department of Justice, Consent Decree Library	06/30/2013	08/07/2013	10/03/2013
US	CORRACTS	Corrective Action Report	EPA	09/10/2013	10/02/2013	12/16/2013
US	DEBRIS REGION 9	Torres Martinez Reservation Illegal Dump Site Locations	EPA, Region 9	01/12/2009	05/07/2009	09/21/2009
US	DELISTED NPL	National Priority List Deletions	EPA	04/26/2013	05/09/2013	07/10/2013
US	DOD	Department of Defense Sites	USGS	12/31/2005	11/10/2006	01/11/2007
US	DOT OPS	Incident and Accident Data	Department of Transporation, Office of Pipeli	07/31/2012	08/07/2012	09/18/2012
US	EDR MGP	EDR Proprietary Manufactured Gas Plants	EDR, Inc.			
US	EDR US Hist Auto Stat	EDR Proprietary Historic Gas Stations - Cole				
US	EDR US Hist Auto Stat	EDR Exclusive Historic Gas Stations	EDR, Inc.			
US	EDR US Hist Cleaners	EDR Exclusive Historic Dry Cleaners	EDR, Inc.			
US	EDR US Hist Cleaners	EDR Proprietary Historic Dry Cleaners - Cole				
US	EPA WATCH LIST	EPA WATCH LIST	Environmental Protection Agency	06/30/2013	08/13/2013	09/13/2013
US	ERNS	Emergency Response Notification System	National Response Center, United States Coast	09/30/2013	10/01/2013	12/06/2013
US	FEDERAL FACILITY	Federal Facility Site Information listing	Environmental Protection Agency	05/31/2013	07/08/2013	12/06/2013
US	FEDLAND	Federal and Indian Lands	U.S. Geological Survey	12/31/2005	02/06/2006	01/11/2007
US	FEMA UST	Underground Storage Tank Listing	FEMA	01/01/2010	02/16/2010	04/12/2010
US	FINDS	Facility Index System/Facility Registry System	EPA	03/08/2013	03/21/2013	07/10/2013
US	FTTS	FIFRA/ TSCA Tracking System - FIFRA (Federal Insecticide, Fu	EPA/Office of Prevention, Pesticides and Toxi	04/09/2009	04/16/2009	05/11/2009
US	FTTS INSP	FIFRA/ TSCA Tracking System - FIFRA (Federal Insecticide, Fu	EPA	04/09/2009	04/16/2009	05/11/2009
US	FUDS	Formerly Used Defense Sites	U.S. Army Corps of Engineers	12/31/2011	02/26/2013	03/13/2013
US	HIST FTTS	FIFRA/TSCA Tracking System Administrative Case Listing	Environmental Protection Agency	10/19/2006	03/01/2007	04/10/2007
US	HIST FTTS INSP	FIFRA/TSCA Tracking System Inspection & Enforcement Case Lis	Environmental Protection Agency	10/19/2006	03/01/2007	04/10/2007
US	HMIRS	Hazardous Materials Information Reporting System	U.S. Department of Transportation	09/30/2013	10/01/2013	12/16/2013

GOVERNMENT RECORDS SEARCHED / DATA CURRENCY TRACKING

St	Acronym	Full Name	Government Agency	Gov Date	Arvl. Date	Active Date
US	ICIS	Integrated Compliance Information System	Environmental Protection Agency	07/20/2011	11/10/2011	01/10/2012
US	INDIAN LUST R1	Leaking Underground Storage Tanks on Indian Land	EPA Region 1	02/01/2013	05/01/2013	11/01/2013
US	INDIAN LUST R10	Leaking Underground Storage Tanks on Indian Land	EPA Region 10	11/06/2013	11/07/2013	12/06/2013
US	INDIAN LUST R4	Leaking Underground Storage Tanks on Indian Land	EPA Region 4	08/01/2013	08/02/2013	11/01/2013
US	INDIAN LUST R5	Leaking Underground Storage Tanks on Indian Land	EPA, Region 5	08/20/2013	08/23/2013	11/01/2013
US	INDIAN LUST R6	Leaking Underground Storage Tanks on Indian Land	EPA Region 6	09/12/2011	09/13/2011	11/11/2011
US	INDIAN LUST R7	Leaking Underground Storage Tanks on Indian Land	EPA Region 7	08/27/2013	08/27/2013	11/01/2013
US	INDIAN LUST R8	Leaking Underground Storage Tanks on Indian Land	EPA Region 8	08/27/2012	08/28/2012	10/16/2012
US	INDIAN LUST R9	Leaking Underground Storage Tanks on Indian Land	Environmental Protection Agency	03/01/2013	03/01/2013	04/12/2013
US	INDIAN ODI	Report on the Status of Open Dumps on Indian Lands	Environmental Protection Agency	12/31/1998	12/03/2007	01/24/2008
US	INDIAN RESERV	Indian Reservations	USGS	12/31/2005	12/08/2006	01/11/2007
US	INDIAN UST R1	Underground Storage Tanks on Indian Land	EPA, Region 1	09/28/2012	11/07/2012	04/12/2013
US	INDIAN UST R10	Underground Storage Tanks on Indian Land	EPA Region 10	02/05/2013	02/06/2013	04/12/2013
US	INDIAN UST R4	Underground Storage Tanks on Indian Land	EPA Region 4	08/01/2013	08/02/2013	11/01/2013
US	INDIAN UST R5	Underground Storage Tanks on Indian Land	EPA Region 5	08/20/2013	08/23/2013	11/01/2013
US	INDIAN UST R6	Underground Storage Tanks on Indian Land	EPA Region 6	05/10/2011	05/11/2011	06/14/2011
US	INDIAN UST R7	Underground Storage Tanks on Indian Land	EPA Region 7	12/31/2012	02/28/2013	04/12/2013
US	INDIAN UST R8	Underground Storage Tanks on Indian Land	EPA Region 8	07/29/2013	08/01/2013	11/01/2013
US	INDIAN UST R9	Underground Storage Tanks on Indian Land	EPA Region 9	07/29/2013	07/30/2013	12/06/2013
US	INDIAN VCP R1	Voluntary Cleanup Priority Listing	EPA, Region 1	09/17/2013	10/01/2013	12/06/2013
US	INDIAN VCP R7	Voluntary Cleanup Priority Lisitng	EPA, Region 7	03/20/2008	04/22/2008	05/19/2008
US	LEAD SMELTER 1	Lead Smelter Sites	Environmental Protection Agency	01/29/2013	02/14/2013	02/27/2013
US	LEAD SMELTER 2	Lead Smelter Sites	American Journal of Public Health	04/05/2001	10/27/2010	12/02/2010
US	LIENS 2	CERCLA Lien Information	Environmental Protection Agency	02/06/2013	04/25/2013	05/10/2013
US	LUCIS	Land Use Control Information System	Department of the Navy	08/20/2013	08/23/2013	11/01/2013
US	MLTS	Material Licensing Tracking System	Nuclear Regulatory Commission	07/22/2013	08/02/2013	11/01/2013
US	NPL	National Priority List	EPA	04/26/2013	05/09/2013	07/10/2013
US	NPL LIENS	Federal Superfund Liens	EPA	10/15/1991	02/02/1994	03/30/1994
US	ODI	Open Dump Inventory	Environmental Protection Agency	06/30/1985	08/09/2004	09/17/2004
US	PADS	PCB Activity Database System	EPA	06/01/2013	07/17/2013	11/01/2013
US	PCB TRANSFORMER	PCB Transformer Registration Database	Environmental Protection Agency	02/01/2011	10/19/2011	01/10/2012
US	PRP	Potentially Responsible Parties	EPA	04/15/2013	07/03/2013	09/13/2013
US	Proposed NPL	Proposed National Priority List Sites	EPA	04/26/2013	05/09/2013	07/10/2013
US	RAATS	RCRA Administrative Action Tracking System	EPA	04/17/1995	07/03/1995	08/07/1995
US	RADINFO	Radiation Information Database	Environmental Protection Agency	09/30/2013	10/09/2013	11/01/2013
US	RCRA NonGen / NLR	RCRA - Non Generators	Environmental Protection Agency	09/10/2013	10/02/2013	12/16/2013
US	RCRA-CESQG	RCRA - Conditionally Exempt Small Quantity Generators	Environmental Protection Agency	09/10/2013	10/02/2013	12/16/2013
US	RCRA-LQG	RCRA - Large Quantity Generators	Environmental Protection Agency	09/10/2013	10/02/2013	12/16/2013
US	RCRA-SQG	RCRA - Small Quantity Generators	Environmental Protection Agency	09/10/2013	10/02/2013	12/16/2013
US	RCRA-TSDF	RCRA - Treatment, Storage and Disposal	Environmental Protection Agency	09/10/2013	10/02/2013	12/16/2013
US	RMP	Risk Management Plans	Environmental Protection Agency	05/08/2012	05/25/2012	07/10/2012
US	ROD	Records Of Decision	EPA	04/26/2013	06/11/2013	11/01/2013
US	SCRD DRYCLEANERS	State Coalition for Remediation of Drycleaners Listing	Environmental Protection Agency	03/07/2011	03/09/2011	05/02/2011
US	SSTS	Section 7 Tracking Systems	EPA	12/31/2009	12/10/2010	02/25/2011
US	TRIS	Toxic Chemical Release Inventory System	EPA	12/31/2011	07/31/2013	09/13/2013
US	TSCA	Toxic Substances Control Act	EPA	12/31/2006	09/29/2010	12/02/2010
US	UMTRA	Uranium Mill Tailings Sites	Department of Energy	09/14/2010	10/07/2011	03/01/2012

GOVERNMENT RECORDS SEARCHED / DATA CURRENCY TRACKING

St	Acronym	Full Name	Government Agency	Gov Date	Arvl. Date	Active Date
US	US AIRS (AFS)	Aerometric Information Retrieval System Facility Subsystem (	EPA	10/23/2013	11/06/2013	12/06/2013
US	US AIRS MINOR	Air Facility System Data	EPA	10/23/2013	11/06/2013	12/06/2013
US	US BROWNFIELDS	A Listing of Brownfields Sites	Environmental Protection Agency	09/24/2013	09/24/2013	12/06/2013
US	US CDL	Clandestine Drug Labs	Drug Enforcement Administration	08/06/2013	09/11/2013	10/03/2013
US	US ENG CONTROLS	Engineering Controls Sites List	Environmental Protection Agency	06/17/2013	06/21/2013	10/03/2013
US	US FIN ASSUR	Financial Assurance Information	Environmental Protection Agency	10/28/2013	10/29/2013	12/06/2013
US	US HIST CDL	National Clandestine Laboratory Register	Drug Enforcement Administration	09/01/2007	11/19/2008	03/30/2009
US	US INST CONTROL	Sites with Institutional Controls	Environmental Protection Agency	06/17/2013	06/21/2013	10/03/2013
US	US MINES	Mines Master Index File	Department of Labor, Mine Safety and Health A	08/01/2013	09/05/2013	10/03/2013
NY	NY MANIFEST	Facility and Manifest Data	Department of Environmental Conservation	11/01/2013	11/07/2013	11/18/2013
US	Oil/Gas Pipelines	GeoData Digital Line Graphs from 1:100,000-Scale Maps	USGS			
US	Electric Power Lines	Electric Power Transmission Line Data	Rextag Strategies Corp.			
US	AHA Hospitals	Sensitive Receptor: AHA Hospitals	American Hospital Association, Inc.			
US	Medical Centers	Sensitive Receptor: Medical Centers	Centers for Medicare & Medicaid Services			
US	Nursing Homes	Sensitive Receptor: Nursing Homes	National Institutes of Health			
US	Public Schools	Sensitive Receptor: Public Schools	National Center for Education Statistics			
US	Private Schools	Sensitive Receptor: Private Schools	National Center for Education Statistics			
WY	Daycare Centers	Sensitive Receptor: Day Care Provider List	Department of Family Services			
US	Flood Zones	100-year and 500-year flood zones	Emergency Management Agency (FEMA)			
US	NWI	National Wetlands Inventory	U.S. Fish and Wildlife Service			
US	USGS 7.5' Topographic Map	Scanned Digital USGS 7.5' Topographic Map (DRG)	USGS			

STREET AND ADDRESS INFORMATION

© 2010 Tele Atlas North America, Inc. All rights reserved. This material is proprietary and the subject of copyright protection and other intellectual property rights owned by or licensed to Tele Atlas North America, Inc. The use of this material is subject to the terms of a license agreement. You will be held liable for any unauthorized copying or disclosure of this material.

GEOCHECK ®- PHYSICAL SETTING SOURCE ADDENDUM

TARGET PROPERTY ADDRESS

LARAMIE 3RD STREET PCE PROJECT
LARAMIE 3RD STREET PCE PROJECT
LARAMIE, WY 82072

TARGET PROPERTY COORDINATES

Latitude (North):	41.3142 - 41˚ 18' 51.12''
Longitude (West):	105.5922 - 105˚ 35' 31.92''
Universal Tranverse Mercator:	Zone 13
UTM X (Meters):	450430.9
UTM Y (Meters):	4573594.0
Elevation:	7163 ft. above sea level

USGS TOPOGRAPHIC MAP

Target Property Map:	41105-C5 LARAMIE, WY
Most Recent Revision:	1978

EDR's GeoCheck Physical Setting Source Addendum is provided to assist the environmental professional in forming an opinion about the impact of potential contaminant migration.

Assessment of the impact of contaminant migration generally has two principal investigative components:

1. Groundwater flow direction, and
2. Groundwater flow velocity.

Groundwater flow direction may be impacted by surface topography, hydrology, hydrogeology, characteristics of the soil, and nearby wells. Groundwater flow velocity is generally impacted by the nature of the geologic strata.

GEOCHECK® - PHYSICAL SETTING SOURCE SUMMARY

GROUNDWATER FLOW DIRECTION INFORMATION

Groundwater flow direction for a particular site is best determined by a qualified environmental professional using site-specific well data. If such data is not reasonably ascertainable, it may be necessary to rely on other sources of information, such as surface topographic information, hydrologic information, hydrogeologic data collected on nearby properties, and regional groundwater flow information (from deep aquifers).

TOPOGRAPHIC INFORMATION

Surface topography may be indicative of the direction of surficial groundwater flow. This information can be used to assist the environmental professional in forming an opinion about the impact of nearby contaminated properties or, should contamination exist on the target property, what downgradient sites might be impacted.

TARGET PROPERTY TOPOGRAPHY

General Topographic Gradient: General NW

SURROUNDING TOPOGRAPHY: ELEVATION PROFILES

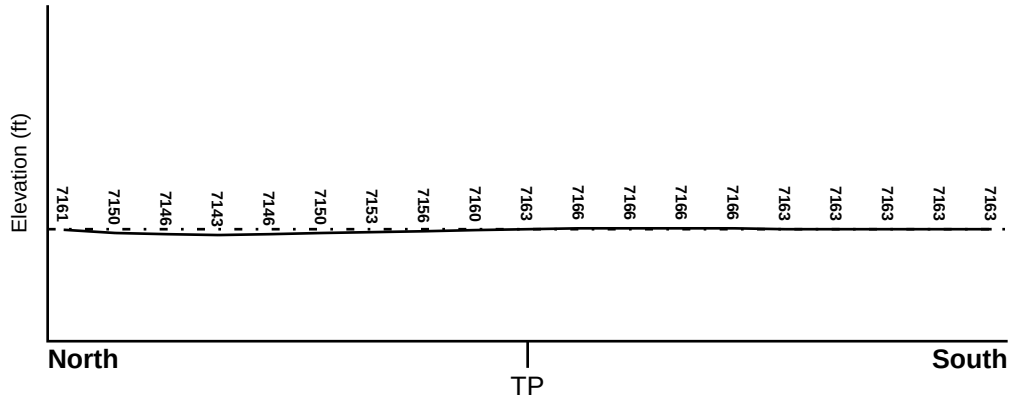

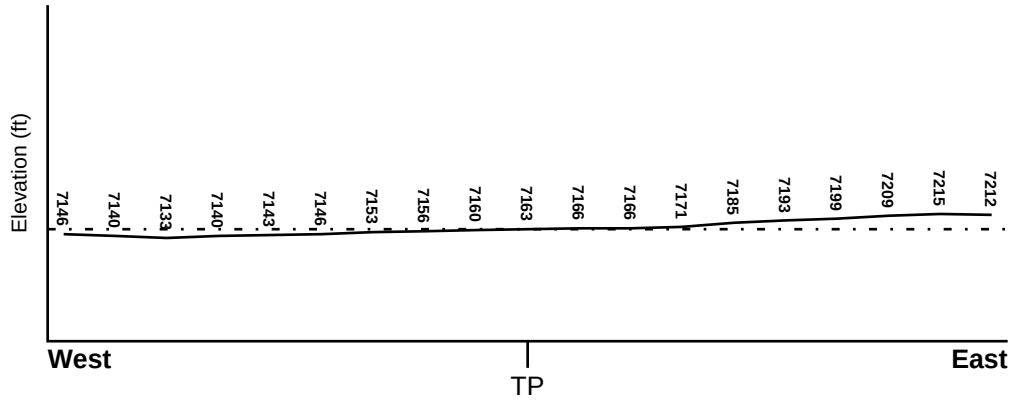

Target Property Elevation: 7163 ft.

0 1/2 1 Miles

Source: Topography has been determined from the USGS 7.5' Digital Elevation Model and should be evaluated on a relative (not an absolute) basis. Relative elevation information between sites of close proximity should be field verified.

GEOCHECK® - PHYSICAL SETTING SOURCE SUMMARY

HYDROLOGIC INFORMATION

Surface water can act as a hydrologic barrier to groundwater flow. Such hydrologic information can be used to assist the environmental professional in forming an opinion about the impact of nearby contaminated properties or, should contamination exist on the target property, what downgradient sites might be impacted.

Refer to the Physical Setting Source Map following this summary for hydrologic information (major waterways and bodies of water).

FEMA FLOOD ZONE

Target Property County	FEMA Flood Electronic Data
ALBANY, WY	YES - refer to the Overview Map and Detail Map

Flood Plain Panel at Target Property:	5600020005C - FEMA Q3 Flood data
Additional Panels in search area:	5600010036B - FEMA Q3 Flood data

NATIONAL WETLAND INVENTORY

NWI Quad at Target Property	NWI Electronic Data Coverage
LARAMIE	YES - refer to the Overview Map and Detail Map

HYDROGEOLOGIC INFORMATION

Hydrogeologic information obtained by installation of wells on a specific site can often be an indicator of groundwater flow direction in the immediate area. Such hydrogeologic information can be used to assist the environmental professional in forming an opinion about the impact of nearby contaminated properties or, should contamination exist on the target property, what downgradient sites might be impacted.

AQUIFLOW®

Search Radius: 1.000 Mile.

EDR has developed the AQUIFLOW Information System to provide data on the general direction of groundwater flow at specific points. EDR has reviewed reports submitted by environmental professionals to regulatory authorities at select sites and has extracted the date of the report, groundwater flow direction as determined hydrogeologically, and the depth to water table.

MAP ID	LOCATION FROM TP	GENERAL DIRECTION GROUNDWATER FLOW
Not Reported		

GEOCHECK® - PHYSICAL SETTING SOURCE SUMMARY

GROUNDWATER FLOW VELOCITY INFORMATION

Groundwater flow velocity information for a particular site is best determined by a qualified environmental professional using site specific geologic and soil strata data. If such data are not reasonably ascertainable, it may be necessary to rely on other sources of information, including geologic age identification, rock stratigraphic unit and soil characteristics data collected on nearby properties and regional soil information. In general, contaminant plumes move more quickly through sandy-gravelly types of soils than silty-clayey types of soils.

GEOLOGIC INFORMATION IN GENERAL AREA OF TARGET PROPERTY

Geologic information can be used by the environmental professional in forming an opinion about the relative speed at which contaminant migration may be occurring.

ROCK STRATIGRAPHIC UNIT

Era:	Mesozoic
System:	Lower Jurassic and Upper Triassic
Series:	Lower Mesozoic
Code:	lMz *(decoded above as Era, System & Series)*

GEOLOGIC AGE IDENTIFICATION

Category: Stratified Sequence

Geologic Age and Rock Stratigraphic Unit Source: P.G. Schruben, R.E. Arndt and W.J. Bawiec, Geology of the Conterminous U.S. at 1:2,500,000 Scale - a digital representation of the 1974 P.B. King and H.M. Beikman Map, USGS Digital Data Series DDS - 11 (1994).

SSURGO SOIL MAP - 3826819.2s

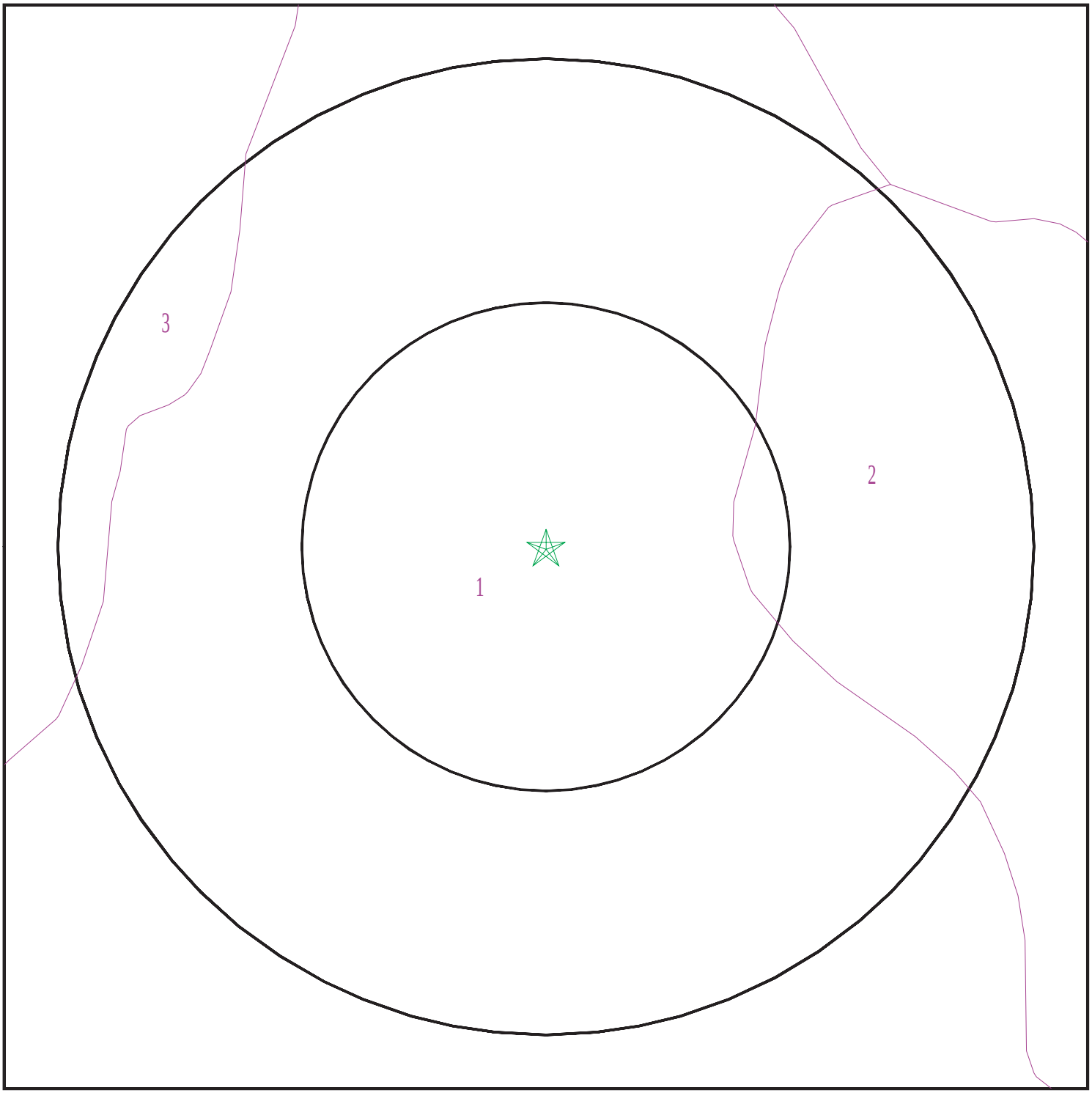

Target Property
SSURGO Soil
Water

0 1/16 1/8 1/4 Miles

N

SITE NAME: Laramie 3rd Street PCE Project ADDRESS: Laramie 3rd Street PCE Project Laramie WY 82072 LAT/LONG: 41.3142 / 105.5922	CLIENT: TriHydro Corp CONTACT: Christina Hiegel INQUIRY #: 3826819.2s DATE: January 09, 2014 1:35 pm

Copyright © 2014 EDR, Inc. © 2010 Tele Atlas Rel. 07/2009.

GEOCHECK® - PHYSICAL SETTING SOURCE SUMMARY

DOMINANT SOIL COMPOSITION IN GENERAL AREA OF TARGET PROPERTY

The U.S. Department of Agriculture's (USDA) Soil Conservation Service (SCS) leads the National Cooperative Soil Survey (NCSS) and is responsible for collecting, storing, maintaining and distributing soil survey information for privately owned lands in the United States. A soil map in a soil survey is a representation of soil patterns in a landscape. The following information is based on Soil Conservation Service SSURGO data.

Soil Map ID: 1

Soil Component Name: Fiveoh

Soil Surface Texture: fine sandy loam

Hydrologic Group: Class B - Moderate infiltration rates. Deep and moderately deep, moderately well and well drained soils with moderately coarse textures.

Soil Drainage Class: Well drained

Hydric Status: Unknown

Corrosion Potential - Uncoated Steel: High

Depth to Bedrock Min: > 0 inches

Depth to Watertable Min: > 0 inches

Soil Layer Information							
	Boundary			Classification		Saturated hydraulic conductivity micro m/sec	Soil Reaction (pH)
Layer	Upper	Lower	Soil Texture Class	AASHTO Group	Unified Soil		
1	0 inches	3 inches	fine sandy loam	Silt-Clay Materials (more than 35 pct. passing No. 200), Silty Soils.	COARSE-GRAINED SOILS, Sands, Sands with fines, Silty Sand.	Max: 42.34 Min: 14.11	Max: 8.4 Min: 7.4
2	3 inches	18 inches	fine sandy loam	Silt-Clay Materials (more than 35 pct. passing No. 200), Silty Soils.	COARSE-GRAINED SOILS, Sands, Sands with fines, Clayey sand. COARSE-GRAINED SOILS, Sands, Sands with fines, Silty Sand.	Max: 42.34 Min: 14.11	Max: 8.4 Min: 7.9
3	18 inches	40 inches	fine sandy loam	Silt-Clay Materials (more than 35 pct. passing No. 200), Silty Soils.	COARSE-GRAINED SOILS, Sands, Sands with fines, Clayey sand. COARSE-GRAINED SOILS, Sands, Sands with fines, Silty Sand.	Max: 42.34 Min: 14.11	Max: 9 Min: 7.9

Soil Layer Information							
	Boundary			Classification		Saturated hydraulic conductivity micro m/sec	Soil Reaction (pH)
Layer	Upper	Lower	Soil Texture Class	AASHTO Group	Unified Soil		
4	40 inches	59 inches	very cobbly sandy loam	Granular materials (35 pct. or less passing No. 200), Silty, or Clayey Gravel and Sand.	COARSE-GRAINED SOILS, Gravels, Gravels with fines, Silty Gravel	Max: 141.14 Min: 42.34	Max: 9 Min: 7.9

Soil Map ID: 2

Soil Component Name: Almy

Soil Surface Texture: loam

Hydrologic Group: Class B - Moderate infiltration rates. Deep and moderately deep, moderately well and well drained soils with moderately coarse textures.

Soil Drainage Class: Well drained

Hydric Status: Not hydric

Corrosion Potential - Uncoated Steel: High

Depth to Bedrock Min: > 0 inches

Depth to Watertable Min: > 0 inches

Soil Layer Information							
	Boundary			Classification		Saturated hydraulic conductivity micro m/sec	Soil Reaction (pH)
Layer	Upper	Lower	Soil Texture Class	AASHTO Group	Unified Soil		
1	0 inches	1 inches	loam	Silt-Clay Materials (more than 35 pct. passing No. 200), Silty Soils.	FINE-GRAINED SOILS, Silts and Clays (liquid limit less than 50%), Lean Clay. FINE-GRAINED SOILS, Silts and Clays (liquid limit less than 50%), silt.	Max: 14.11 Min: 4.23	Max: 8.4 Min: 7.4

GEOCHECK® - PHYSICAL SETTING SOURCE SUMMARY

Soil Layer Information							
	Boundary			Classification		Saturated hydraulic conductivity micro m/sec	Soil Reaction (pH)
Layer	Upper	Lower	Soil Texture Class	AASHTO Group	Unified Soil		
2	1 inches	16 inches	loam	Silt-Clay Materials (more than 35 pct. passing No. 200), Silty Soils.	FINE-GRAINED SOILS, Silts and Clays (liquid limit less than 50%), Lean Clay	Max: 14.11 Min: 4.23	Max: 8.4 Min: 7.4
3	16 inches	29 inches	sandy clay loam	Silt-Clay Materials (more than 35 pct. passing No. 200), Silty Soils.	FINE-GRAINED SOILS, Silts and Clays (liquid limit less than 50%), Lean Clay	Max: 14.11 Min: 4.23	Max: 9 Min: 7.9
4	29 inches	59 inches	sandy loam	Silt-Clay Materials (more than 35 pct. passing No. 200), Silty Soils.	COARSE-GRAINED SOILS, Sands, Sands with fines, Clayey sand. COARSE-GRAINED SOILS, Sands, Sands with fines, Silty Sand.	Max: 42.34 Min: 14.11	Max: 9 Min: 7.9

Soil Map ID: 3

Soil Component Name: Redrob

Soil Surface Texture: loam

Hydrologic Group: Class D - Very slow infiltration rates. Soils are clayey, have a high water table, or are shallow to an impervious layer.

Soil Drainage Class: Poorly drained

Hydric Status: Partially hydric

Corrosion Potential - Uncoated Steel: High

Depth to Bedrock Min: > 0 inches

Depth to Watertable Min: > 23 inches

GEOCHECK® - PHYSICAL SETTING SOURCE SUMMARY

Soil Layer Information							
	Boundary			Classification		Saturated hydraulic conductivity micro m/sec	Soil Reaction (pH)
Layer	Upper	Lower	Soil Texture Class	AASHTO Group	Unified Soil		
1	0 inches	14 inches	loam	Silt-Clay Materials (more than 35 pct. passing No. 200), Silty Soils.	FINE-GRAINED SOILS, Silts and Clays (liquid limit less than 50%), Lean Clay. FINE-GRAINED SOILS, Silts and Clays (liquid limit less than 50%), silt.	Max: 14.11 Min: 4.23	Max: 8.4 Min: 7.9
2	14 inches	22 inches	stratified fine sandy loam to silt loam	Silt-Clay Materials (more than 35 pct. passing No. 200), Silty Soils.	COARSE-GRAINED SOILS, Sands, Sands with fines, Clayey sand.	Max: 14.11 Min: 4.23	Max: 8.4 Min: 7.9
3	22 inches	59 inches	very gravelly sand	Granular materials (35 pct. or less passing No. 200), Stone Fragments, Gravel and Sand.	COARSE-GRAINED SOILIS, Gravels, Clean Gravels, Well-graded gravel. COARSE-GRAINED SOILS, Gravels, Gravels with fines, Silty Gravel.	Max: 141.14 Min: 141.14	Max: 8.4 Min: 7.9

LOCAL / REGIONAL WATER AGENCY RECORDS

EDR Local/Regional Water Agency records provide water well information to assist the environmental professional in assessing sources that may impact ground water flow direction, and in forming an opinion about the impact of contaminant migration on nearby drinking water wells.

WELL SEARCH DISTANCE INFORMATION

DATABASE	SEARCH DISTANCE (miles)
Federal USGS	1.000
Federal FRDS PWS	Nearest PWS within 1 mile
State Database	1.000

FEDERAL USGS WELL INFORMATION

MAP ID	WELL ID	LOCATION FROM TP

GEOCHECK® - PHYSICAL SETTING SOURCE SUMMARY

FEDERAL USGS WELL INFORMATION

MAP ID	WELL ID	LOCATION FROM TP
45	USGS40001335649	1/4 - 1/2 Mile ESE
64	USGS40001335656	1/4 - 1/2 Mile East
65	USGS40001335704	1/2 - 1 Mile North
114	USGS40001335715	1/2 - 1 Mile NNE
135	USGS40001335636	1/2 - 1 Mile WSW
172	USGS40001335699	1/2 - 1 Mile ENE
173	USGS40001335642	1/2 - 1 Mile ESE
O175	USGS40001335646	1/2 - 1 Mile WSW

FEDERAL FRDS PUBLIC WATER SUPPLY SYSTEM INFORMATION

MAP ID	WELL ID	LOCATION FROM TP
25	WY5680170	1/8 - 1/4 Mile SSE

Note: PWS System location is not always the same as well location.

STATE DATABASE WELL INFORMATION

MAP ID	WELL ID	LOCATION FROM TP
A1	WYSE30000017103	0 - 1/8 Mile NW
A2	WYSE30000017102	0 - 1/8 Mile NW
A3	WYSE30000017105	0 - 1/8 Mile NW
A4	WYSE30000017104	0 - 1/8 Mile NW
A5	WYSE30000017099	0 - 1/8 Mile NW
A6	WYSE30000017098	0 - 1/8 Mile NW
A7	WYSE30000017101	0 - 1/8 Mile NW
A8	WYSE30000017100	0 - 1/8 Mile NW
A9	WYSE30000017111	0 - 1/8 Mile NW
A10	WYSE30000017110	0 - 1/8 Mile NW
A11	WYSE30000017113	0 - 1/8 Mile NW
A12	WYSE30000017112	0 - 1/8 Mile NW
A13	WYSE30000017107	0 - 1/8 Mile NW
A14	WYSE30000017106	0 - 1/8 Mile NW
A15	WYSE30000017109	0 - 1/8 Mile NW
A16	WYSE30000017108	0 - 1/8 Mile NW
B17	WYSE30000016883	1/8 - 1/4 Mile SSW
B18	WYSE30000016884	1/8 - 1/4 Mile SSW
B19	WYSE30000016881	1/8 - 1/4 Mile SSW
B20	WYSE30000016882	1/8 - 1/4 Mile SSW
B21	WYSE30000016887	1/8 - 1/4 Mile SSW
B22	WYSE30000016888	1/8 - 1/4 Mile SSW
B23	WYSE30000016885	1/8 - 1/4 Mile SSW
B24	WYSE30000016886	1/8 - 1/4 Mile SSW
C26	WYSE30000016890	1/4 - 1/2 Mile SE
C27	WYSE30000016889	1/4 - 1/2 Mile SE
C28	WYSE30000016892	1/4 - 1/2 Mile SE
C29	WYSE30000016891	1/4 - 1/2 Mile SE
D30	WYSE30000017093	1/4 - 1/2 Mile WNW

STATE DATABASE WELL INFORMATION

MAP ID	WELL ID	LOCATION FROM TP
D31	WYSE30000017092	1/4 - 1/2 Mile WNW
D32	WYSE30000017091	1/4 - 1/2 Mile WNW
D33	WYSE30000017094	1/4 - 1/2 Mile WNW
D34	WYSE30000017097	1/4 - 1/2 Mile WNW
D35	WYSE30000017096	1/4 - 1/2 Mile WNW
D36	WYSE30000017095	1/4 - 1/2 Mile WNW
E37	WYSE30000017364	1/4 - 1/2 Mile North
E38	WYSE30000017363	1/4 - 1/2 Mile North
E39	WYSE30000017365	1/4 - 1/2 Mile North
E40	WYSE30000017367	1/4 - 1/2 Mile North
E41	WYSE30000017366	1/4 - 1/2 Mile North
F42	WYSE30000016879	1/4 - 1/2 Mile WSW
F43	WYSE30000016880	1/4 - 1/2 Mile WSW
44	WYSE30000017369	1/4 - 1/2 Mile NNE
G46	WYSE30000016722	1/4 - 1/2 Mile South
G47	WYSE30000016723	1/4 - 1/2 Mile South
G48	WYSE30000016724	1/4 - 1/2 Mile South
G49	WYSE30000016721	1/4 - 1/2 Mile South
G50	WYSE30000016718	1/4 - 1/2 Mile South
G51	WYSE30000016719	1/4 - 1/2 Mile South
G52	WYSE30000016720	1/4 - 1/2 Mile South
G53	WYSE30000016729	1/4 - 1/2 Mile South
G54	WYSE30000016730	1/4 - 1/2 Mile South
G55	WYSE30000016731	1/4 - 1/2 Mile South
G56	WYSE30000016728	1/4 - 1/2 Mile South
G57	WYSE30000016725	1/4 - 1/2 Mile South
G58	WYSE30000016726	1/4 - 1/2 Mile South
G59	WYSE30000016727	1/4 - 1/2 Mile South
H60	WYSE30000017360	1/4 - 1/2 Mile NW
H61	WYSE30000017359	1/4 - 1/2 Mile NW
H62	WYSE30000017362	1/4 - 1/2 Mile NW
H63	WYSE30000017361	1/4 - 1/2 Mile NW
I66	WYSE30000017114	1/2 - 1 Mile East
I67	WYSE30000017115	1/2 - 1 Mile East
68	WYSE30000016893	1/2 - 1 Mile ESE
J69	WYSE30000017552	1/2 - 1 Mile North
J70	WYSE30000017553	1/2 - 1 Mile North
J71	WYSE30000017550	1/2 - 1 Mile North
J72	WYSE30000017551	1/2 - 1 Mile North
J73	WYSE30000017556	1/2 - 1 Mile North
J74	WYSE30000017557	1/2 - 1 Mile North
J75	WYSE30000017554	1/2 - 1 Mile North
J76	WYSE30000017555	1/2 - 1 Mile North
J77	WYSE30000017549	1/2 - 1 Mile North
J78	WYSE30000017543	1/2 - 1 Mile North
J79	WYSE30000017544	1/2 - 1 Mile North
J80	WYSE30000017541	1/2 - 1 Mile North
J81	WYSE30000017542	1/2 - 1 Mile North
J82	WYSE30000017547	1/2 - 1 Mile North
J83	WYSE30000017548	1/2 - 1 Mile North
J84	WYSE30000017545	1/2 - 1 Mile North
J85	WYSE30000017546	1/2 - 1 Mile North

STATE DATABASE WELL INFORMATION

MAP ID	WELL ID	LOCATION FROM TP
J86	WYSE30000017569	1/2 - 1 Mile North
J87	WYSE30000017570	1/2 - 1 Mile North
J88	WYSE30000017567	1/2 - 1 Mile North
J89	WYSE30000017568	1/2 - 1 Mile North
J90	WYSE30000017573	1/2 - 1 Mile North
J91	WYSE30000017574	1/2 - 1 Mile North
J92	WYSE30000017571	1/2 - 1 Mile North
J93	WYSE30000017572	1/2 - 1 Mile North
J94	WYSE30000017566	1/2 - 1 Mile North
J95	WYSE30000017560	1/2 - 1 Mile North
J96	WYSE30000017561	1/2 - 1 Mile North
J97	WYSE30000017558	1/2 - 1 Mile North
J98	WYSE30000017559	1/2 - 1 Mile North
J99	WYSE30000017564	1/2 - 1 Mile North
J100	WYSE30000017565	1/2 - 1 Mile North
J101	WYSE30000017562	1/2 - 1 Mile North
J102	WYSE30000017563	1/2 - 1 Mile North
J103	WYSE30000017582	1/2 - 1 Mile North
J104	WYSE30000017583	1/2 - 1 Mile North
K105	WYSE30000017577	1/2 - 1 Mile NNE
K106	WYSE30000017576	1/2 - 1 Mile NNE
K107	WYSE30000017575	1/2 - 1 Mile NNE
K108	WYSE30000017578	1/2 - 1 Mile NNE
K109	WYSE30000017581	1/2 - 1 Mile NNE
K110	WYSE30000017580	1/2 - 1 Mile NNE
K111	WYSE30000017579	1/2 - 1 Mile NNE
L112	WYSE30000017370	1/2 - 1 Mile ENE
L113	WYSE30000017371	1/2 - 1 Mile ENE
M115	WYSE30000016551	1/2 - 1 Mile South
M116	WYSE30000016550	1/2 - 1 Mile South
M117	WYSE30000016553	1/2 - 1 Mile South
M118	WYSE30000016552	1/2 - 1 Mile South
M119	WYSE30000016549	1/2 - 1 Mile South
M120	WYSE30000016546	1/2 - 1 Mile South
M121	WYSE30000016545	1/2 - 1 Mile South
M122	WYSE30000016548	1/2 - 1 Mile South
M123	WYSE30000016547	1/2 - 1 Mile South
M124	WYSE30000016560	1/2 - 1 Mile South
M125	WYSE30000016559	1/2 - 1 Mile South
M126	WYSE30000016562	1/2 - 1 Mile South
M127	WYSE30000016561	1/2 - 1 Mile South
M128	WYSE30000016558	1/2 - 1 Mile South
M129	WYSE30000016555	1/2 - 1 Mile South
M130	WYSE30000016554	1/2 - 1 Mile South
M131	WYSE30000016557	1/2 - 1 Mile South
M132	WYSE30000016556	1/2 - 1 Mile South
133	WYSE30000017116	1/2 - 1 Mile East
134	WYSE30000016895	1/2 - 1 Mile ESE
N136	WYSE30000017677	1/2 - 1 Mile North
N137	WYSE30000017676	1/2 - 1 Mile North
N138	WYSE30000017675	1/2 - 1 Mile North
N139	WYSE30000017678	1/2 - 1 Mile North

STATE DATABASE WELL INFORMATION

MAP ID	WELL ID	LOCATION FROM TP
N140	WYSE30000017681	1/2 - 1 Mile North
N141	WYSE30000017680	1/2 - 1 Mile North
N142	WYSE30000017679	1/2 - 1 Mile North
N143	WYSE30000017674	1/2 - 1 Mile North
N144	WYSE30000017669	1/2 - 1 Mile North
N145	WYSE30000017668	1/2 - 1 Mile North
N146	WYSE30000017667	1/2 - 1 Mile North
N147	WYSE30000017670	1/2 - 1 Mile North
N148	WYSE30000017673	1/2 - 1 Mile North
N149	WYSE30000017672	1/2 - 1 Mile North
N150	WYSE30000017671	1/2 - 1 Mile North
N151	WYSE30000017692	1/2 - 1 Mile North
N152	WYSE30000017691	1/2 - 1 Mile North
N153	WYSE30000017690	1/2 - 1 Mile North
N154	WYSE30000017693	1/2 - 1 Mile North
N155	WYSE30000017696	1/2 - 1 Mile North
N156	WYSE30000017695	1/2 - 1 Mile North
N157	WYSE30000017694	1/2 - 1 Mile North
N158	WYSE30000017689	1/2 - 1 Mile North
N159	WYSE30000017684	1/2 - 1 Mile North
N160	WYSE30000017683	1/2 - 1 Mile North
N161	WYSE30000017682	1/2 - 1 Mile North
N162	WYSE30000017685	1/2 - 1 Mile North
N163	WYSE30000017688	1/2 - 1 Mile North
N164	WYSE30000017687	1/2 - 1 Mile North
N165	WYSE30000017686	1/2 - 1 Mile North
N166	WYSE30000017697	1/2 - 1 Mile North
167	WYSE30000017666	1/2 - 1 Mile NNE
O168	WYSE30000016862	1/2 - 1 Mile WSW
O169	WYSE30000016861	1/2 - 1 Mile WSW
O170	WYSE30000016864	1/2 - 1 Mile WSW
O171	WYSE30000016863	1/2 - 1 Mile WSW
174	WYSE30000016565	1/2 - 1 Mile SW
P176	WYSE30000016307	1/2 - 1 Mile South
P177	WYSE30000016308	1/2 - 1 Mile South
P178	WYSE30000016309	1/2 - 1 Mile South
P179	WYSE30000016306	1/2 - 1 Mile South
P180	WYSE30000016303	1/2 - 1 Mile South
P181	WYSE30000016304	1/2 - 1 Mile South
P182	WYSE30000016305	1/2 - 1 Mile South
P183	WYSE30000016314	1/2 - 1 Mile South
P184	WYSE30000016315	1/2 - 1 Mile South
P185	WYSE30000016316	1/2 - 1 Mile South
P186	WYSE30000016313	1/2 - 1 Mile South
P187	WYSE30000016310	1/2 - 1 Mile South
P188	WYSE30000016311	1/2 - 1 Mile South
P189	WYSE30000016312	1/2 - 1 Mile South
P190	WYSE30000016293	1/2 - 1 Mile South
P191	WYSE30000016294	1/2 - 1 Mile South
P192	WYSE30000016295	1/2 - 1 Mile South
P193	WYSE30000016292	1/2 - 1 Mile South
P194	WYSE30000016289	1/2 - 1 Mile South

STATE DATABASE WELL INFORMATION

MAP ID	WELL ID	LOCATION FROM TP
P195	WYSE30000016290	1/2 - 1 Mile South
P196	WYSE30000016291	1/2 - 1 Mile South
P197	WYSE30000016300	1/2 - 1 Mile South
P198	WYSE30000016301	1/2 - 1 Mile South
P199	WYSE30000016302	1/2 - 1 Mile South
P200	WYSE30000016299	1/2 - 1 Mile South
P201	WYSE30000016296	1/2 - 1 Mile South
P202	WYSE30000016297	1/2 - 1 Mile South
P203	WYSE30000016298	1/2 - 1 Mile South
P204	WYSE30000016317	1/2 - 1 Mile South
P205	WYSE30000016336	1/2 - 1 Mile South
P206	WYSE30000016337	1/2 - 1 Mile South
P207	WYSE30000016338	1/2 - 1 Mile South
P208	WYSE30000016335	1/2 - 1 Mile South
P209	WYSE30000016332	1/2 - 1 Mile South
P210	WYSE30000016333	1/2 - 1 Mile South
P211	WYSE30000016334	1/2 - 1 Mile South
P212	WYSE30000016343	1/2 - 1 Mile South
P213	WYSE30000016344	1/2 - 1 Mile South
P214	WYSE30000016345	1/2 - 1 Mile South
P215	WYSE30000016342	1/2 - 1 Mile South
P216	WYSE30000016339	1/2 - 1 Mile South
P217	WYSE30000016340	1/2 - 1 Mile South
P218	WYSE30000016341	1/2 - 1 Mile South
P219	WYSE30000016322	1/2 - 1 Mile South
P220	WYSE30000016323	1/2 - 1 Mile South
P221	WYSE30000016324	1/2 - 1 Mile South
P222	WYSE30000016321	1/2 - 1 Mile South
P223	WYSE30000016318	1/2 - 1 Mile South
P224	WYSE30000016319	1/2 - 1 Mile South
P225	WYSE30000016320	1/2 - 1 Mile South
P226	WYSE30000016329	1/2 - 1 Mile South
P227	WYSE30000016330	1/2 - 1 Mile South
P228	WYSE30000016331	1/2 - 1 Mile South
P229	WYSE30000016328	1/2 - 1 Mile South
P230	WYSE30000016325	1/2 - 1 Mile South
P231	WYSE30000016326	1/2 - 1 Mile South
P232	WYSE30000016327	1/2 - 1 Mile South
P233	WYSE30000016287	1/2 - 1 Mile South
P234	WYSE30000016288	1/2 - 1 Mile South
235	WYSE30000016896	1/2 - 1 Mile East
Q236	WYSE30000016435	1/2 - 1 Mile SSW
Q237	WYSE30000016436	1/2 - 1 Mile SSW
Q238	WYSE30000016437	1/2 - 1 Mile SSW
Q239	WYSE30000016434	1/2 - 1 Mile SSW
Q240	WYSE30000016431	1/2 - 1 Mile SSW
Q241	WYSE30000016432	1/2 - 1 Mile SSW
Q242	WYSE30000016433	1/2 - 1 Mile SSW
Q243	WYSE30000016442	1/2 - 1 Mile SSW
Q244	WYSE30000016443	1/2 - 1 Mile SSW
Q245	WYSE30000016444	1/2 - 1 Mile SSW
Q246	WYSE30000016441	1/2 - 1 Mile SSW

STATE DATABASE WELL INFORMATION

MAP ID	WELL ID	LOCATION FROM TP
Q247	WYSE30000016438	1/2 - 1 Mile SSW
Q248	WYSE30000016439	1/2 - 1 Mile SSW
Q249	WYSE30000016440	1/2 - 1 Mile SSW
Q250	WYSE30000016430	1/2 - 1 Mile SSW
R251	WYSE30000017868	1/2 - 1 Mile North
R252	WYSE30000017869	1/2 - 1 Mile North
R253	WYSE30000017870	1/2 - 1 Mile North
254	WYSE30000017797	1/2 - 1 Mile NNW
255	WYSE30000017540	1/2 - 1 Mile NW
S256	WYSE30000016347	1/2 - 1 Mile SSW
S257	WYSE30000016348	1/2 - 1 Mile SSW
S258	WYSE30000016349	1/2 - 1 Mile SSW

PHYSICAL SETTING SOURCE MAP - 3826819.2s

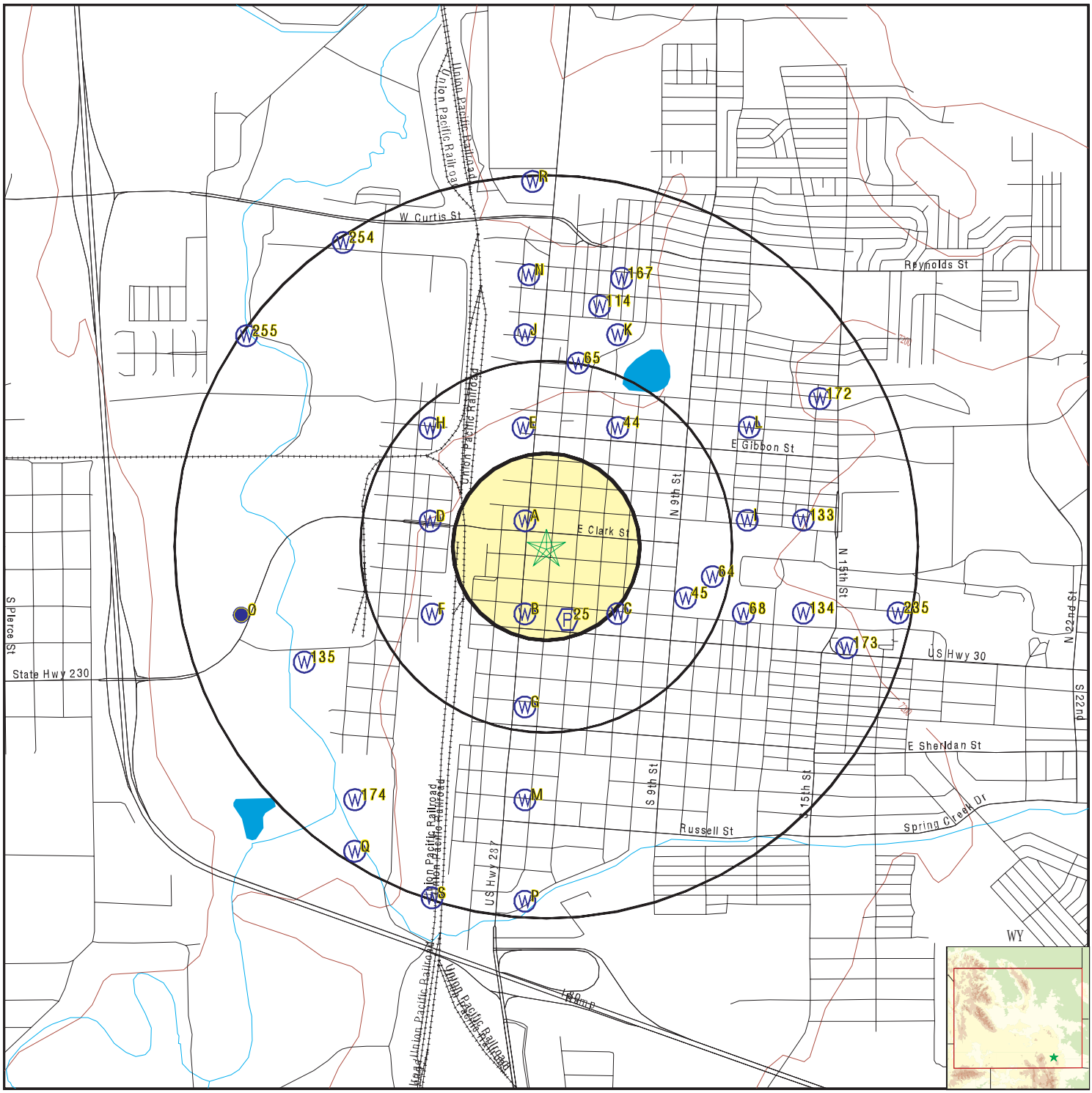

County Boundary
Major Roads
Contour Lines
Earthquake epicenter, Richter 5 or greater
Water Wells
Public Water Supply Wells
Cluster of Multiple Icons

Groundwater Flow Direction
Indeterminate Groundwater Flow at Location
Groundwater Flow Varies at Location

SITE NAME: Laramie 3rd Street PCE Project	CLIENT: TriHydro Corp
ADDRESS: Laramie 3rd Street PCE Project Laramie WY 82072	CONTACT: Christina Hiegel INQUIRY #: 3826819.2s
LAT/LONG: 41.3142 / 105.5922	DATE: January 09, 2014 1:35 pm

Copyright © 2014 EDR, Inc. © 2010 Tele Atlas Rel. 07/2009.

GEOCHECK® - PHYSICAL SETTING SOURCE MAP FINDINGS

Map ID Direction Distance Elevation		Database	EDR ID Number
A1 **NW** **0 - 1/8 Mile** **Lower**	Click here for full text details	**WY WELLS**	**WYSE30000017103**
A2 **NW** **0 - 1/8 Mile** **Lower**	Click here for full text details	**WY WELLS**	**WYSE30000017102**
A3 **NW** **0 - 1/8 Mile** **Lower**	Click here for full text details	**WY WELLS**	**WYSE30000017105**
A4 **NW** **0 - 1/8 Mile** **Lower**	Click here for full text details	**WY WELLS**	**WYSE30000017104**
A5 **NW** **0 - 1/8 Mile** **Lower**	Click here for full text details	**WY WELLS**	**WYSE30000017099**
A6 **NW** **0 - 1/8 Mile** **Lower**	Click here for full text details	**WY WELLS**	**WYSE30000017098**
A7 **NW** **0 - 1/8 Mile** **Lower**	Click here for full text details	**WY WELLS**	**WYSE30000017101**
A8 **NW** **0 - 1/8 Mile** **Lower**	Click here for full text details	**WY WELLS**	**WYSE30000017100**
A9 **NW** **0 - 1/8 Mile** **Lower**	Click here for full text details	**WY WELLS**	**WYSE30000017111**

GEOCHECK® - PHYSICAL SETTING SOURCE MAP FINDINGS

Map ID Direction Distance Elevation		Database	EDR ID Number
A10 **NW** **0 - 1/8 Mile** **Lower**	Click here for full text details	**WY WELLS**	**WYSE30000017110**
A11 **NW** **0 - 1/8 Mile** **Lower**	Click here for full text details	**WY WELLS**	**WYSE30000017113**
A12 **NW** **0 - 1/8 Mile** **Lower**	Click here for full text details	**WY WELLS**	**WYSE30000017112**
A13 **NW** **0 - 1/8 Mile** **Lower**	Click here for full text details	**WY WELLS**	**WYSE30000017107**
A14 **NW** **0 - 1/8 Mile** **Lower**	Click here for full text details	**WY WELLS**	**WYSE30000017106**
A15 **NW** **0 - 1/8 Mile** **Lower**	Click here for full text details	**WY WELLS**	**WYSE30000017109**
A16 **NW** **0 - 1/8 Mile** **Lower**	Click here for full text details	**WY WELLS**	**WYSE30000017108**
B17 **SSW** **1/8 - 1/4 Mile** **Higher**	Click here for full text details	**WY WELLS**	**WYSE30000016883**
B18 **SSW** **1/8 - 1/4 Mile** **Higher**	Click here for full text details	**WY WELLS**	**WYSE30000016884**

Map ID Direction Distance Elevation		Database	EDR ID Number
B19 **SSW** **1/8 - 1/4 Mile** **Higher**	Click here for full text details	**WY WELLS**	**WYSE30000016881**
B20 **SSW** **1/8 - 1/4 Mile** **Higher**	Click here for full text details	**WY WELLS**	**WYSE30000016882**
B21 **SSW** **1/8 - 1/4 Mile** **Higher**	Click here for full text details	**WY WELLS**	**WYSE30000016887**
B22 **SSW** **1/8 - 1/4 Mile** **Higher**	Click here for full text details	**WY WELLS**	**WYSE30000016888**
B23 **SSW** **1/8 - 1/4 Mile** **Higher**	Click here for full text details	**WY WELLS**	**WYSE30000016885**
B24 **SSW** **1/8 - 1/4 Mile** **Higher**	Click here for full text details	**WY WELLS**	**WYSE30000016886**
25 **SSE** **1/8 - 1/4 Mile** **Higher**	Click here for full text details	**FRDS PWS**	**WY5680170**
C26 **SE** **1/4 - 1/2 Mile** **Higher**	Click here for full text details	**WY WELLS**	**WYSE30000016890**
C27 **SE** **1/4 - 1/2 Mile** **Higher**	Click here for full text details	**WY WELLS**	**WYSE30000016889**

Map ID Direction Distance Elevation		Database	EDR ID Number
C28 **SE** **1/4 - 1/2 Mile** **Higher**	Click here for full text details	**WY WELLS**	**WYSE30000016892**
C29 **SE** **1/4 - 1/2 Mile** **Higher**	Click here for full text details	**WY WELLS**	**WYSE30000016891**
D30 **WNW** **1/4 - 1/2 Mile** **Lower**	Click here for full text details	**WY WELLS**	**WYSE30000017093**
D31 **WNW** **1/4 - 1/2 Mile** **Lower**	Click here for full text details	**WY WELLS**	**WYSE30000017092**
D32 **WNW** **1/4 - 1/2 Mile** **Lower**	Click here for full text details	**WY WELLS**	**WYSE30000017091**
D33 **WNW** **1/4 - 1/2 Mile** **Lower**	Click here for full text details	**WY WELLS**	**WYSE30000017094**
D34 **WNW** **1/4 - 1/2 Mile** **Lower**	Click here for full text details	**WY WELLS**	**WYSE30000017097**
D35 **WNW** **1/4 - 1/2 Mile** **Lower**	Click here for full text details	**WY WELLS**	**WYSE30000017096**
D36 **WNW** **1/4 - 1/2 Mile** **Lower**	Click here for full text details	**WY WELLS**	**WYSE30000017095**

Map ID Direction Distance Elevation		Database	EDR ID Number
E37 **North** **1/4 - 1/2 Mile** **Lower**	Click here for full text details	**WY WELLS**	**WYSE30000017364**
E38 **North** **1/4 - 1/2 Mile** **Lower**	Click here for full text details	**WY WELLS**	**WYSE30000017363**
E39 **North** **1/4 - 1/2 Mile** **Lower**	Click here for full text details	**WY WELLS**	**WYSE30000017365**
E40 **North** **1/4 - 1/2 Mile** **Lower**	Click here for full text details	**WY WELLS**	**WYSE30000017367**
E41 **North** **1/4 - 1/2 Mile** **Lower**	Click here for full text details	**WY WELLS**	**WYSE30000017366**
F42 **WSW** **1/4 - 1/2 Mile** **Lower**	Click here for full text details	**WY WELLS**	**WYSE30000016879**
F43 **WSW** **1/4 - 1/2 Mile** **Lower**	Click here for full text details	**WY WELLS**	**WYSE30000016880**
44 **NNE** **1/4 - 1/2 Mile** **Lower**	Click here for full text details	**WY WELLS**	**WYSE30000017369**
45 **ESE** **1/4 - 1/2 Mile** **Higher**	Click here for full text details	**FED USGS**	**USGS40001335649**

Map ID Direction Distance Elevation		Database	EDR ID Number
G46 **South** **1/4 - 1/2 Mile** **Higher**	Click here for full text details	**WY WELLS**	**WYSE30000016722**
G47 **South** **1/4 - 1/2 Mile** **Higher**	Click here for full text details	**WY WELLS**	**WYSE30000016723**
G48 **South** **1/4 - 1/2 Mile** **Higher**	Click here for full text details	**WY WELLS**	**WYSE30000016724**
G49 **South** **1/4 - 1/2 Mile** **Higher**	Click here for full text details	**WY WELLS**	**WYSE30000016721**
G50 **South** **1/4 - 1/2 Mile** **Higher**	Click here for full text details	**WY WELLS**	**WYSE30000016718**
G51 **South** **1/4 - 1/2 Mile** **Higher**	Click here for full text details	**WY WELLS**	**WYSE30000016719**
G52 **South** **1/4 - 1/2 Mile** **Higher**	Click here for full text details	**WY WELLS**	**WYSE30000016720**
G53 **South** **1/4 - 1/2 Mile** **Higher**	Click here for full text details	**WY WELLS**	**WYSE30000016729**
G54 **South** **1/4 - 1/2 Mile** **Higher**	Click here for full text details	**WY WELLS**	**WYSE30000016730**

Map ID Direction Distance Elevation		Database	EDR ID Number
G55 **South** **1/4 - 1/2 Mile** **Higher**	Click here for full text details	**WY WELLS**	**WYSE30000016731**
G56 **South** **1/4 - 1/2 Mile** **Higher**	Click here for full text details	**WY WELLS**	**WYSE30000016728**
G57 **South** **1/4 - 1/2 Mile** **Higher**	Click here for full text details	**WY WELLS**	**WYSE30000016725**
G58 **South** **1/4 - 1/2 Mile** **Higher**	Click here for full text details	**WY WELLS**	**WYSE30000016726**
G59 **South** **1/4 - 1/2 Mile** **Higher**	Click here for full text details	**WY WELLS**	**WYSE30000016727**
H60 **NW** **1/4 - 1/2 Mile** **Lower**	Click here for full text details	**WY WELLS**	**WYSE30000017360**
H61 **NW** **1/4 - 1/2 Mile** **Lower**	Click here for full text details	**WY WELLS**	**WYSE30000017359**
H62 **NW** **1/4 - 1/2 Mile** **Lower**	Click here for full text details	**WY WELLS**	**WYSE30000017362**
H63 **NW** **1/4 - 1/2 Mile** **Lower**	Click here for full text details	**WY WELLS**	**WYSE30000017361**

Map ID Direction Distance Elevation		Database	EDR ID Number
64 **East** **1/4 - 1/2 Mile** **Higher**	Click here for full text details	**FED USGS**	**USGS40001335656**
65 **North** **1/2 - 1 Mile** **Lower**	Click here for full text details	**FED USGS**	**USGS40001335704**
I66 **East** **1/2 - 1 Mile** **Higher**	Click here for full text details	**WY WELLS**	**WYSE30000017114**
I67 **East** **1/2 - 1 Mile** **Higher**	Click here for full text details	**WY WELLS**	**WYSE30000017115**
68 **ESE** **1/2 - 1 Mile** **Higher**	Click here for full text details	**WY WELLS**	**WYSE30000016893**
J69 **North** **1/2 - 1 Mile** **Lower**	Click here for full text details	**WY WELLS**	**WYSE30000017552**
J70 **North** **1/2 - 1 Mile** **Lower**	Click here for full text details	**WY WELLS**	**WYSE30000017553**
J71 **North** **1/2 - 1 Mile** **Lower**	Click here for full text details	**WY WELLS**	**WYSE30000017550**
J72 **North** **1/2 - 1 Mile** **Lower**	Click here for full text details	**WY WELLS**	**WYSE30000017551**

Map ID Direction Distance Elevation		Database	EDR ID Number
J73 **North** **1/2 - 1 Mile** **Lower**	Click here for full text details	**WY WELLS**	**WYSE30000017556**
J74 **North** **1/2 - 1 Mile** **Lower**	Click here for full text details	**WY WELLS**	**WYSE30000017557**
J75 **North** **1/2 - 1 Mile** **Lower**	Click here for full text details	**WY WELLS**	**WYSE30000017554**
J76 **North** **1/2 - 1 Mile** **Lower**	Click here for full text details	**WY WELLS**	**WYSE30000017555**
J77 **North** **1/2 - 1 Mile** **Lower**	Click here for full text details	**WY WELLS**	**WYSE30000017549**
J78 **North** **1/2 - 1 Mile** **Lower**	Click here for full text details	**WY WELLS**	**WYSE30000017543**
J79 **North** **1/2 - 1 Mile** **Lower**	Click here for full text details	**WY WELLS**	**WYSE30000017544**
J80 **North** **1/2 - 1 Mile** **Lower**	Click here for full text details	**WY WELLS**	**WYSE30000017541**
J81 **North** **1/2 - 1 Mile** **Lower**	Click here for full text details	**WY WELLS**	**WYSE30000017542**

Map ID Direction Distance Elevation		Database	EDR ID Number
J82 **North** **1/2 - 1 Mile** **Lower**	Click here for full text details	**WY WELLS**	**WYSE30000017547**
J83 **North** **1/2 - 1 Mile** **Lower**	Click here for full text details	**WY WELLS**	**WYSE30000017548**
J84 **North** **1/2 - 1 Mile** **Lower**	Click here for full text details	**WY WELLS**	**WYSE30000017545**
J85 **North** **1/2 - 1 Mile** **Lower**	Click here for full text details	**WY WELLS**	**WYSE30000017546**
J86 **North** **1/2 - 1 Mile** **Lower**	Click here for full text details	**WY WELLS**	**WYSE30000017569**
J87 **North** **1/2 - 1 Mile** **Lower**	Click here for full text details	**WY WELLS**	**WYSE30000017570**
J88 **North** **1/2 - 1 Mile** **Lower**	Click here for full text details	**WY WELLS**	**WYSE30000017567**
J89 **North** **1/2 - 1 Mile** **Lower**	Click here for full text details	**WY WELLS**	**WYSE30000017568**
J90 **North** **1/2 - 1 Mile** **Lower**	Click here for full text details	**WY WELLS**	**WYSE30000017573**

Map ID Direction Distance Elevation		Database	EDR ID Number
J91 **North** **1/2 - 1 Mile** **Lower**	Click here for full text details	**WY WELLS**	**WYSE30000017574**
J92 **North** **1/2 - 1 Mile** **Lower**	Click here for full text details	**WY WELLS**	**WYSE30000017571**
J93 **North** **1/2 - 1 Mile** **Lower**	Click here for full text details	**WY WELLS**	**WYSE30000017572**
J94 **North** **1/2 - 1 Mile** **Lower**	Click here for full text details	**WY WELLS**	**WYSE30000017566**
J95 **North** **1/2 - 1 Mile** **Lower**	Click here for full text details	**WY WELLS**	**WYSE30000017560**
J96 **North** **1/2 - 1 Mile** **Lower**	Click here for full text details	**WY WELLS**	**WYSE30000017561**
J97 **North** **1/2 - 1 Mile** **Lower**	Click here for full text details	**WY WELLS**	**WYSE30000017558**
J98 **North** **1/2 - 1 Mile** **Lower**	Click here for full text details	**WY WELLS**	**WYSE30000017559**
J99 **North** **1/2 - 1 Mile** **Lower**	Click here for full text details	**WY WELLS**	**WYSE30000017564**

Map ID Direction Distance Elevation		Database	EDR ID Number
J100 **North** **1/2 - 1 Mile** **Lower**	Click here for full text details	**WY WELLS**	**WYSE30000017565**
J101 **North** **1/2 - 1 Mile** **Lower**	Click here for full text details	**WY WELLS**	**WYSE30000017562**
J102 **North** **1/2 - 1 Mile** **Lower**	Click here for full text details	**WY WELLS**	**WYSE30000017563**
J103 **North** **1/2 - 1 Mile** **Lower**	Click here for full text details	**WY WELLS**	**WYSE30000017582**
J104 **North** **1/2 - 1 Mile** **Lower**	Click here for full text details	**WY WELLS**	**WYSE30000017583**
K105 **NNE** **1/2 - 1 Mile** **Lower**	Click here for full text details	**WY WELLS**	**WYSE30000017577**
K106 **NNE** **1/2 - 1 Mile** **Lower**	Click here for full text details	**WY WELLS**	**WYSE30000017576**
K107 **NNE** **1/2 - 1 Mile** **Lower**	Click here for full text details	**WY WELLS**	**WYSE30000017575**
K108 **NNE** **1/2 - 1 Mile** **Lower**	Click here for full text details	**WY WELLS**	**WYSE30000017578**

Map ID Direction Distance Elevation		Database	EDR ID Number
K109 **NNE** **1/2 - 1 Mile** **Lower**	Click here for full text details	**WY WELLS**	**WYSE30000017581**
K110 **NNE** **1/2 - 1 Mile** **Lower**	Click here for full text details	**WY WELLS**	**WYSE30000017580**
K111 **NNE** **1/2 - 1 Mile** **Lower**	Click here for full text details	**WY WELLS**	**WYSE30000017579**
L112 **ENE** **1/2 - 1 Mile** **Higher**	Click here for full text details	**WY WELLS**	**WYSE30000017370**
L113 **ENE** **1/2 - 1 Mile** **Higher**	Click here for full text details	**WY WELLS**	**WYSE30000017371**
114 **NNE** **1/2 - 1 Mile** **Lower**	Click here for full text details	**FED USGS**	**USGS40001335715**
M115 **South** **1/2 - 1 Mile** **Lower**	Click here for full text details	**WY WELLS**	**WYSE30000016551**
M116 **South** **1/2 - 1 Mile** **Lower**	Click here for full text details	**WY WELLS**	**WYSE30000016550**
M117 **South** **1/2 - 1 Mile** **Lower**	Click here for full text details	**WY WELLS**	**WYSE30000016553**

Map ID Direction Distance Elevation		Database	EDR ID Number
M118 **South** **1/2 - 1 Mile** **Lower**	Click here for full text details	**WY WELLS**	**WYSE30000016552**
M119 **South** **1/2 - 1 Mile** **Lower**	Click here for full text details	**WY WELLS**	**WYSE30000016549**
M120 **South** **1/2 - 1 Mile** **Lower**	Click here for full text details	**WY WELLS**	**WYSE30000016546**
M121 **South** **1/2 - 1 Mile** **Lower**	Click here for full text details	**WY WELLS**	**WYSE30000016545**
M122 **South** **1/2 - 1 Mile** **Lower**	Click here for full text details	**WY WELLS**	**WYSE30000016548**
M123 **South** **1/2 - 1 Mile** **Lower**	Click here for full text details	**WY WELLS**	**WYSE30000016547**
M124 **South** **1/2 - 1 Mile** **Lower**	Click here for full text details	**WY WELLS**	**WYSE30000016560**
M125 **South** **1/2 - 1 Mile** **Lower**	Click here for full text details	**WY WELLS**	**WYSE30000016559**
M126 **South** **1/2 - 1 Mile** **Lower**	Click here for full text details	**WY WELLS**	**WYSE30000016562**

Map ID Direction Distance Elevation		Database	EDR ID Number
M127 **South** **1/2 - 1 Mile** **Lower**	Click here for full text details	**WY WELLS**	**WYSE30000016561**
M128 **South** **1/2 - 1 Mile** **Lower**	Click here for full text details	**WY WELLS**	**WYSE30000016558**
M129 **South** **1/2 - 1 Mile** **Lower**	Click here for full text details	**WY WELLS**	**WYSE30000016555**
M130 **South** **1/2 - 1 Mile** **Lower**	Click here for full text details	**WY WELLS**	**WYSE30000016554**
M131 **South** **1/2 - 1 Mile** **Lower**	Click here for full text details	**WY WELLS**	**WYSE30000016557**
M132 **South** **1/2 - 1 Mile** **Lower**	Click here for full text details	**WY WELLS**	**WYSE30000016556**
133 **East** **1/2 - 1 Mile** **Higher**	Click here for full text details	**WY WELLS**	**WYSE30000017116**
134 **ESE** **1/2 - 1 Mile** **Higher**	Click here for full text details	**WY WELLS**	**WYSE30000016895**
135 **WSW** **1/2 - 1 Mile** **Lower**	Click here for full text details	**FED USGS**	**USGS40001335636**

Map ID Direction Distance Elevation		Database	EDR ID Number
N136 **North** **1/2 - 1 Mile** **Lower**	Click here for full text details	**WY WELLS**	**WYSE30000017677**
N137 **North** **1/2 - 1 Mile** **Lower**	Click here for full text details	**WY WELLS**	**WYSE30000017676**
N138 **North** **1/2 - 1 Mile** **Lower**	Click here for full text details	**WY WELLS**	**WYSE30000017675**
N139 **North** **1/2 - 1 Mile** **Lower**	Click here for full text details	**WY WELLS**	**WYSE30000017678**
N140 **North** **1/2 - 1 Mile** **Lower**	Click here for full text details	**WY WELLS**	**WYSE30000017681**
N141 **North** **1/2 - 1 Mile** **Lower**	Click here for full text details	**WY WELLS**	**WYSE30000017680**
N142 **North** **1/2 - 1 Mile** **Lower**	Click here for full text details	**WY WELLS**	**WYSE30000017679**
N143 **North** **1/2 - 1 Mile** **Lower**	Click here for full text details	**WY WELLS**	**WYSE30000017674**
N144 **North** **1/2 - 1 Mile** **Lower**	Click here for full text details	**WY WELLS**	**WYSE30000017669**

Map ID Direction Distance Elevation		Database	EDR ID Number
N145 **North** **1/2 - 1 Mile** **Lower**	Click here for full text details	**WY WELLS**	**WYSE30000017668**
N146 **North** **1/2 - 1 Mile** **Lower**	Click here for full text details	**WY WELLS**	**WYSE30000017667**
N147 **North** **1/2 - 1 Mile** **Lower**	Click here for full text details	**WY WELLS**	**WYSE30000017670**
N148 **North** **1/2 - 1 Mile** **Lower**	Click here for full text details	**WY WELLS**	**WYSE30000017673**
N149 **North** **1/2 - 1 Mile** **Lower**	Click here for full text details	**WY WELLS**	**WYSE30000017672**
N150 **North** **1/2 - 1 Mile** **Lower**	Click here for full text details	**WY WELLS**	**WYSE30000017671**
N151 **North** **1/2 - 1 Mile** **Lower**	Click here for full text details	**WY WELLS**	**WYSE30000017692**
N152 **North** **1/2 - 1 Mile** **Lower**	Click here for full text details	**WY WELLS**	**WYSE30000017691**
N153 **North** **1/2 - 1 Mile** **Lower**	Click here for full text details	**WY WELLS**	**WYSE30000017690**

Map ID Direction Distance Elevation		Database	EDR ID Number
N154 **North** **1/2 - 1 Mile** **Lower**	Click here for full text details	**WY WELLS**	**WYSE30000017693**
N155 **North** **1/2 - 1 Mile** **Lower**	Click here for full text details	**WY WELLS**	**WYSE30000017696**
N156 **North** **1/2 - 1 Mile** **Lower**	Click here for full text details	**WY WELLS**	**WYSE30000017695**
N157 **North** **1/2 - 1 Mile** **Lower**	Click here for full text details	**WY WELLS**	**WYSE30000017694**
N158 **North** **1/2 - 1 Mile** **Lower**	Click here for full text details	**WY WELLS**	**WYSE30000017689**
N159 **North** **1/2 - 1 Mile** **Lower**	Click here for full text details	**WY WELLS**	**WYSE30000017684**
N160 **North** **1/2 - 1 Mile** **Lower**	Click here for full text details	**WY WELLS**	**WYSE30000017683**
N161 **North** **1/2 - 1 Mile** **Lower**	Click here for full text details	**WY WELLS**	**WYSE30000017682**
N162 **North** **1/2 - 1 Mile** **Lower**	Click here for full text details	**WY WELLS**	**WYSE30000017685**

Map ID Direction Distance Elevation		Database	EDR ID Number
N163 **North** **1/2 - 1 Mile** **Lower**	Click here for full text details	**WY WELLS**	**WYSE30000017688**
N164 **North** **1/2 - 1 Mile** **Lower**	Click here for full text details	**WY WELLS**	**WYSE30000017687**
N165 **North** **1/2 - 1 Mile** **Lower**	Click here for full text details	**WY WELLS**	**WYSE30000017686**
N166 **North** **1/2 - 1 Mile** **Lower**	Click here for full text details	**WY WELLS**	**WYSE30000017697**
167 **NNE** **1/2 - 1 Mile** **Lower**	Click here for full text details	**WY WELLS**	**WYSE30000017666**
O168 **WSW** **1/2 - 1 Mile** **Lower**	Click here for full text details	**WY WELLS**	**WYSE30000016862**
O169 **WSW** **1/2 - 1 Mile** **Lower**	Click here for full text details	**WY WELLS**	**WYSE30000016861**
O170 **WSW** **1/2 - 1 Mile** **Lower**	Click here for full text details	**WY WELLS**	**WYSE30000016864**
O171 **WSW** **1/2 - 1 Mile** **Lower**	Click here for full text details	**WY WELLS**	**WYSE30000016863**

Map ID Direction Distance Elevation		Database	EDR ID Number
172 ENE 1/2 - 1 Mile Higher	Click here for full text details	**FED USGS**	**USGS40001335699**
173 ESE 1/2 - 1 Mile Higher	Click here for full text details	**FED USGS**	**USGS40001335642**
174 SW 1/2 - 1 Mile Lower	Click here for full text details	**WY WELLS**	**WYSE30000016565**
O175 WSW 1/2 - 1 Mile Lower	Click here for full text details	**FED USGS**	**USGS40001335646**
P176 South 1/2 - 1 Mile Higher	Click here for full text details	**WY WELLS**	**WYSE30000016307**
P177 South 1/2 - 1 Mile Higher	Click here for full text details	**WY WELLS**	**WYSE30000016308**
P178 South 1/2 - 1 Mile Higher	Click here for full text details	**WY WELLS**	**WYSE30000016309**
P179 South 1/2 - 1 Mile Higher	Click here for full text details	**WY WELLS**	**WYSE30000016306**
P180 South 1/2 - 1 Mile Higher	Click here for full text details	**WY WELLS**	**WYSE30000016303**

Map ID Direction Distance Elevation		Database	EDR ID Number
P181 **South** **1/2 - 1 Mile** **Higher**	Click here for full text details	**WY WELLS**	**WYSE30000016304**
P182 **South** **1/2 - 1 Mile** **Higher**	Click here for full text details	**WY WELLS**	**WYSE30000016305**
P183 **South** **1/2 - 1 Mile** **Higher**	Click here for full text details	**WY WELLS**	**WYSE30000016314**
P184 **South** **1/2 - 1 Mile** **Higher**	Click here for full text details	**WY WELLS**	**WYSE30000016315**
P185 **South** **1/2 - 1 Mile** **Higher**	Click here for full text details	**WY WELLS**	**WYSE30000016316**
P186 **South** **1/2 - 1 Mile** **Higher**	Click here for full text details	**WY WELLS**	**WYSE30000016313**
P187 **South** **1/2 - 1 Mile** **Higher**	Click here for full text details	**WY WELLS**	**WYSE30000016310**
P188 **South** **1/2 - 1 Mile** **Higher**	Click here for full text details	**WY WELLS**	**WYSE30000016311**
P189 **South** **1/2 - 1 Mile** **Higher**	Click here for full text details	**WY WELLS**	**WYSE30000016312**

Map ID Direction Distance Elevation		Database	EDR ID Number
P190 **South** **1/2 - 1 Mile** **Higher**	Click here for full text details	**WY WELLS**	**WYSE30000016293**
P191 **South** **1/2 - 1 Mile** **Higher**	Click here for full text details	**WY WELLS**	**WYSE30000016294**
P192 **South** **1/2 - 1 Mile** **Higher**	Click here for full text details	**WY WELLS**	**WYSE30000016295**
P193 **South** **1/2 - 1 Mile** **Higher**	Click here for full text details	**WY WELLS**	**WYSE30000016292**
P194 **South** **1/2 - 1 Mile** **Higher**	Click here for full text details	**WY WELLS**	**WYSE30000016289**
P195 **South** **1/2 - 1 Mile** **Higher**	Click here for full text details	**WY WELLS**	**WYSE30000016290**
P196 **South** **1/2 - 1 Mile** **Higher**	Click here for full text details	**WY WELLS**	**WYSE30000016291**
P197 **South** **1/2 - 1 Mile** **Higher**	Click here for full text details	**WY WELLS**	**WYSE30000016300**
P198 **South** **1/2 - 1 Mile** **Higher**	Click here for full text details	**WY WELLS**	**WYSE30000016301**

Map ID Direction Distance Elevation		Database	EDR ID Number
P199 **South** **1/2 - 1 Mile** **Higher**	Click here for full text details	**WY WELLS**	**WYSE30000016302**
P200 **South** **1/2 - 1 Mile** **Higher**	Click here for full text details	**WY WELLS**	**WYSE30000016299**
P201 **South** **1/2 - 1 Mile** **Higher**	Click here for full text details	**WY WELLS**	**WYSE30000016296**
P202 **South** **1/2 - 1 Mile** **Higher**	Click here for full text details	**WY WELLS**	**WYSE30000016297**
P203 **South** **1/2 - 1 Mile** **Higher**	Click here for full text details	**WY WELLS**	**WYSE30000016298**
P204 **South** **1/2 - 1 Mile** **Higher**	Click here for full text details	**WY WELLS**	**WYSE30000016317**
P205 **South** **1/2 - 1 Mile** **Higher**	Click here for full text details	**WY WELLS**	**WYSE30000016336**
P206 **South** **1/2 - 1 Mile** **Higher**	Click here for full text details	**WY WELLS**	**WYSE30000016337**
P207 **South** **1/2 - 1 Mile** **Higher**	Click here for full text details	**WY WELLS**	**WYSE30000016338**

Map ID Direction Distance Elevation		Database	EDR ID Number
P208 **South** **1/2 - 1 Mile** **Higher**	Click here for full text details	**WY WELLS**	**WYSE30000016335**
P209 **South** **1/2 - 1 Mile** **Higher**	Click here for full text details	**WY WELLS**	**WYSE30000016332**
P210 **South** **1/2 - 1 Mile** **Higher**	Click here for full text details	**WY WELLS**	**WYSE30000016333**
P211 **South** **1/2 - 1 Mile** **Higher**	Click here for full text details	**WY WELLS**	**WYSE30000016334**
P212 **South** **1/2 - 1 Mile** **Higher**	Click here for full text details	**WY WELLS**	**WYSE30000016343**
P213 **South** **1/2 - 1 Mile** **Higher**	Click here for full text details	**WY WELLS**	**WYSE30000016344**
P214 **South** **1/2 - 1 Mile** **Higher**	Click here for full text details	**WY WELLS**	**WYSE30000016345**
P215 **South** **1/2 - 1 Mile** **Higher**	Click here for full text details	**WY WELLS**	**WYSE30000016342**
P216 **South** **1/2 - 1 Mile** **Higher**	Click here for full text details	**WY WELLS**	**WYSE30000016339**

Map ID Direction Distance Elevation		Database	EDR ID Number
P217 **South** **1/2 - 1 Mile** **Higher**	Click here for full text details	**WY WELLS**	**WYSE30000016340**
P218 **South** **1/2 - 1 Mile** **Higher**	Click here for full text details	**WY WELLS**	**WYSE30000016341**
P219 **South** **1/2 - 1 Mile** **Higher**	Click here for full text details	**WY WELLS**	**WYSE30000016322**
P220 **South** **1/2 - 1 Mile** **Higher**	Click here for full text details	**WY WELLS**	**WYSE30000016323**
P221 **South** **1/2 - 1 Mile** **Higher**	Click here for full text details	**WY WELLS**	**WYSE30000016324**
P222 **South** **1/2 - 1 Mile** **Higher**	Click here for full text details	**WY WELLS**	**WYSE30000016321**
P223 **South** **1/2 - 1 Mile** **Higher**	Click here for full text details	**WY WELLS**	**WYSE30000016318**
P224 **South** **1/2 - 1 Mile** **Higher**	Click here for full text details	**WY WELLS**	**WYSE30000016319**
P225 **South** **1/2 - 1 Mile** **Higher**	Click here for full text details	**WY WELLS**	**WYSE30000016320**

Map ID Direction Distance Elevation		Database	EDR ID Number
P226 **South** **1/2 - 1 Mile** **Higher**	Click here for full text details	**WY WELLS**	**WYSE30000016329**
P227 **South** **1/2 - 1 Mile** **Higher**	Click here for full text details	**WY WELLS**	**WYSE30000016330**
P228 **South** **1/2 - 1 Mile** **Higher**	Click here for full text details	**WY WELLS**	**WYSE30000016331**
P229 **South** **1/2 - 1 Mile** **Higher**	Click here for full text details	**WY WELLS**	**WYSE30000016328**
P230 **South** **1/2 - 1 Mile** **Higher**	Click here for full text details	**WY WELLS**	**WYSE30000016325**
P231 **South** **1/2 - 1 Mile** **Higher**	Click here for full text details	**WY WELLS**	**WYSE30000016326**
P232 **South** **1/2 - 1 Mile** **Higher**	Click here for full text details	**WY WELLS**	**WYSE30000016327**
P233 **South** **1/2 - 1 Mile** **Higher**	Click here for full text details	**WY WELLS**	**WYSE30000016287**
P234 **South** **1/2 - 1 Mile** **Higher**	Click here for full text details	**WY WELLS**	**WYSE30000016288**

Map ID Direction Distance Elevation		Database	EDR ID Number
235 **East** **1/2 - 1 Mile** **Higher**	Click here for full text details	**WY WELLS**	**WYSE30000016896**
Q236 **SSW** **1/2 - 1 Mile** **Lower**	Click here for full text details	**WY WELLS**	**WYSE30000016435**
Q237 **SSW** **1/2 - 1 Mile** **Lower**	Click here for full text details	**WY WELLS**	**WYSE30000016436**
Q238 **SSW** **1/2 - 1 Mile** **Lower**	Click here for full text details	**WY WELLS**	**WYSE30000016437**
Q239 **SSW** **1/2 - 1 Mile** **Lower**	Click here for full text details	**WY WELLS**	**WYSE30000016434**
Q240 **SSW** **1/2 - 1 Mile** **Lower**	Click here for full text details	**WY WELLS**	**WYSE30000016431**
Q241 **SSW** **1/2 - 1 Mile** **Lower**	Click here for full text details	**WY WELLS**	**WYSE30000016432**
Q242 **SSW** **1/2 - 1 Mile** **Lower**	Click here for full text details	**WY WELLS**	**WYSE30000016433**
Q243 **SSW** **1/2 - 1 Mile** **Lower**	Click here for full text details	**WY WELLS**	**WYSE30000016442**

Map ID Direction Distance Elevation		Database	EDR ID Number
Q244 **SSW** **1/2 - 1 Mile** **Lower**	Click here for full text details	**WY WELLS**	**WYSE30000016443**
Q245 **SSW** **1/2 - 1 Mile** **Lower**	Click here for full text details	**WY WELLS**	**WYSE30000016444**
Q246 **SSW** **1/2 - 1 Mile** **Lower**	Click here for full text details	**WY WELLS**	**WYSE30000016441**
Q247 **SSW** **1/2 - 1 Mile** **Lower**	Click here for full text details	**WY WELLS**	**WYSE30000016438**
Q248 **SSW** **1/2 - 1 Mile** **Lower**	Click here for full text details	**WY WELLS**	**WYSE30000016439**
Q249 **SSW** **1/2 - 1 Mile** **Lower**	Click here for full text details	**WY WELLS**	**WYSE30000016440**
Q250 **SSW** **1/2 - 1 Mile** **Lower**	Click here for full text details	**WY WELLS**	**WYSE30000016430**
R251 **North** **1/2 - 1 Mile** **Higher**	Click here for full text details	**WY WELLS**	**WYSE30000017868**
R252 **North** **1/2 - 1 Mile** **Higher**	Click here for full text details	**WY WELLS**	**WYSE30000017869**

GEOCHECK® - PHYSICAL SETTING SOURCE MAP FINDINGS

Map ID Direction Distance Elevation		Database	EDR ID Number
R253 **North** **1/2 - 1 Mile** **Higher**	Click here for full text details	**WY WELLS**	**WYSE30000017870**
254 **NNW** **1/2 - 1 Mile** **Lower**	Click here for full text details	**WY WELLS**	**WYSE30000017797**
255 **NW** **1/2 - 1 Mile** **Lower**	Click here for full text details	**WY WELLS**	**WYSE30000017540**
S256 **SSW** **1/2 - 1 Mile** **Lower**	Click here for full text details	**WY WELLS**	**WYSE30000016347**
S257 **SSW** **1/2 - 1 Mile** **Lower**	Click here for full text details	**WY WELLS**	**WYSE30000016348**
S258 **SSW** **1/2 - 1 Mile** **Lower**	Click here for full text details	**WY WELLS**	**WYSE30000016349**

GEOCHECK® - PHYSICAL SETTING SOURCE MAP FINDINGS
RADON

AREA RADON INFORMATION

State Database: WY Radon

Radon Test Results

% Elev.	Total kits	# tests 4-10 pCi/L	# tests 10-20 pCi/L	# Tests>20 pCi/L
16%	854	113	18	7

Federal EPA Radon Zone for ALBANY County: 1

Note: Zone 1 indoor average level > 4 pCi/L.
: Zone 2 indoor average level >= 2 pCi/L and <= 4 pCi/L.
: Zone 3 indoor average level < 2 pCi/L.

Federal Area Radon Information for ALBANY COUNTY, WY

Number of sites tested: 31

Area	Average Activity	% <4 pCi/L	% 4-20 pCi/L	% >20 pCi/L
Living Area - 1st Floor	2.700 pCi/L	79%	21%	0%
Living Area - 2nd Floor	Not Reported	Not Reported	Not Reported	Not Reported
Basement	5.158 pCi/L	55%	42%	3%

PHYSICAL SETTING SOURCE RECORDS SEARCHED

TOPOGRAPHIC INFORMATION

USGS 7.5' Digital Elevation Model (DEM)
Source: United States Geologic Survey
EDR acquired the USGS 7.5' Digital Elevation Model in 2002 and updated it in 2006. The 7.5 minute DEM corresponds to the USGS 1:24,000- and 1:25,000-scale topographic quadrangle maps. The DEM provides elevation data with consistent elevation units and projection.

Scanned Digital USGS 7.5' Topographic Map (DRG)
Source: United States Geologic Survey
A digital raster graphic (DRG) is a scanned image of a U.S. Geological Survey topographic map. The map images are made by scanning published paper maps on high-resolution scanners. The raster image is georeferenced and fit to the Universal Transverse Mercator (UTM) projection.

HYDROLOGIC INFORMATION

Flood Zone Data: This data, available in select counties across the country, was obtained by EDR in 2003 & 2011 from the Federal Emergency Management Agency (FEMA). Data depicts 100-year and 500-year flood zones as defined by FEMA.

NWI: National Wetlands Inventory. This data, available in select counties across the country, was obtained by EDR in 2002 and 2005 from the U.S. Fish and Wildlife Service.

HYDROGEOLOGIC INFORMATION

AQUIFLOW[R] Information System
Source: EDR proprietary database of groundwater flow information
EDR has developed the AQUIFLOW Information System (AIS) to provide data on the general direction of groundwater flow at specific points. EDR has reviewed reports submitted to regulatory authorities at select sites and has extracted the date of the report, hydrogeologically determined groundwater flow direction and depth to water table information.

GEOLOGIC INFORMATION

Geologic Age and Rock Stratigraphic Unit
Source: P.G. Schruben, R.E. Arndt and W.J. Bawiec, Geology of the Conterminous U.S. at 1:2,500,000 Scale - A digital representation of the 1974 P.B. King and H.M. Beikman Map, USGS Digital Data Series DDS - 11 (1994).

STATSGO: State Soil Geographic Database
Source: Department of Agriculture, Natural Resources Conservation Services
The U.S. Department of Agriculture's (USDA) Natural Resources Conservation Service (NRCS) leads the national Conservation Soil Survey (NCSS) and is responsible for collecting, storing, maintaining and distributing soil survey information for privately owned lands in the United States. A soil map in a soil survey is a representation of soil patterns in a landscape. Soil maps for STATSGO are compiled by generalizing more detailed (SSURGO) soil survey maps.

SSURGO: Soil Survey Geographic Database
Source: Department of Agriculture, Natural Resources Conservation Services (NRCS)
Telephone: 800-672-5559
SSURGO is the most detailed level of mapping done by the Natural Resources Conservation Services, mapping scales generally range from 1:12,000 to 1:63,360. Field mapping methods using national standards are used to construct the soil maps in the Soil Survey Geographic (SSURGO) database. SSURGO digitizing duplicates the original soil survey maps. This level of mapping is designed for use by landowners, townships and county natural resource planning and management.

PHYSICAL SETTING SOURCE RECORDS SEARCHED

LOCAL / REGIONAL WATER AGENCY RECORDS

FEDERAL WATER WELLS

PWS: Public Water Systems
Source: EPA/Office of Drinking Water
Telephone: 202-564-3750
Public Water System data from the Federal Reporting Data System. A PWS is any water system which provides water to at least 25 people for at least 60 days annually. PWSs provide water from wells, rivers and other sources.

PWS ENF: Public Water Systems Violation and Enforcement Data
Source: EPA/Office of Drinking Water
Telephone: 202-564-3750
Violation and Enforcement data for Public Water Systems from the Safe Drinking Water Information System (SDWIS) after August 1995. Prior to August 1995, the data came from the Federal Reporting Data System (FRDS).

USGS Water Wells: USGS National Water Inventory System (NWIS)
This database contains descriptive information on sites where the USGS collects or has collected data on surface water and/or groundwater. The groundwater data includes information on wells, springs, and other sources of groundwater.

STATE RECORDS

Wyoming Well Permits
Source: Wyoming State Engineer's Office
Telephone: 307-777-6148
Wyoming well permit locations on file with the Wyoming State Engineer's Office

OTHER STATE DATABASE INFORMATION

RADON

State Database: WY Radon
Source: Department of Health
Telephone: 307-777-6015
Wyoming Radon Project

Area Radon Information
Source: USGS
Telephone: 703-356-4020
The National Radon Database has been developed by the U.S. Environmental Protection Agency (USEPA) and is a compilation of the EPA/State Residential Radon Survey and the National Residential Radon Survey. The study covers the years 1986 - 1992. Where necessary data has been supplemented by information collected at private sources such as universities and research institutions.

EPA Radon Zones
Source: EPA
Telephone: 703-356-4020
Sections 307 & 309 of IRAA directed EPA to list and identify areas of U.S. with the potential for elevated indoor radon levels.

OTHER

Airport Landing Facilities: Private and public use landing facilities
Source: Federal Aviation Administration, 800-457-6656

Epicenters: World earthquake epicenters, Richter 5 or greater
Source: Department of Commerce, National Oceanic and Atmospheric Administration

PHYSICAL SETTING SOURCE RECORDS SEARCHED

STREET AND ADDRESS INFORMATION

© 2010 Tele Atlas North America, Inc. All rights reserved. This material is proprietary and the subject of copyright protection and other intellectual property rights owned by or licensed to Tele Atlas North America, Inc. The use of this material is subject to the terms of a license agreement. You will be held liable for any unauthorized copying or disclosure of this material.