APPENDIX J

ENVIRONMENTAL REGULATORY RECORDS

J-1. LARAMIE 3RD STREET STORAGE TANK PROGRAM

J-2. 851 N. 3RD STREET PHASE I/PHASE II AND RADIUS SEARCH

J-3. 502 GRAND AVENUE

J-4. 211 E. FREMONT

J-5. 570 N. 3RD STREET

APPENDIX J-1

LARAMIE 3RD STREET STORAGE TANK PROGRAM

Table C-1. Ground-Water Quality Data, Volatile Organic Compounds (VOCs), Laramie Third Street Subsurface Remediation Project.

Sample ID:	Date Sampled:	Benzene (mg/L)	Ethyl benzene (mg/L)	m,p-Xylene (mg/L)	o-Xylene (mg/L)	Total Xylene (mg/L)	Toluene (mg/L)	Naphthalene (mg/L)	1,2-Dichloro ethane (mg/L)	MTBE
LAR-01										
10-MW-69	12/7/94	ND(0.002)	ND(0.002)	ND(0.004)	ND(0.002)	ND(0.006)	ND(0.002)	ND(0.002)	ND(0.002)	- -
10-MW-71	12/7/94	0.3	0.025	0.13	0.016	0.146	0.02	0.009J	ND(0.01)	- -
10-MW-70	12/7/94	1.4	2.2	0.43	0.23	0.66	0.05	0.081	ND(0.02)	- -
10-MW-75	3/16/95	ND(0.001)	ND(0.001)	ND(0.001)	ND(0.001)	- -	ND(0.001)	- -	- -	- -
MW-1	9/6/94	ND(0.002)	ND(0.002)	ND(0.004)	ND(0.002)	ND(0.006)	ND(0.002)	ND(0.002)	ND(0.002)	- -
Bkg-Well	9/6/94	0.051	ND(0.002)	ND(0.004)	ND(0.002)	ND(0.006)	ND(0.002)	ND(0.002)	ND(0.002)	- -
Tank B. Well	9/6/94	5.2	1.9	3.4	0.17	3.57	1.8	0.2	ND(0.1)	- -
GW-Seep	9/6/94	0.8	0.034	0.24	ND(0.02)	0.24	ND(0.02)	0.045	ND(0.02)	- -
011-CH-01	5/1/90	0.007J	ND	- -	- -	0.140f	ND	- -	- -	- -
011-CH-01	9/1/90	0.020J	0.300	- -	- -	0.240f	ND	- -	- -	- -
011-CH-01	1/1/91	0.410	0.290	- -	- -	0.91	0.230B	- -	- -	- -
011-CH-01	7/1/91	15.0	3.2	- -	- -	21	36.0	- -	- -	- -
011-CH-01	10/1/91	14.0	7.0	- -	- -	45	42.0	- -	- -	- -
011-CH-01	12/1/91	7.4	2.4	- -	- -	15	9.4	- -	- -	- -
011-CH-01	10/13/93	1.8	1.4	7.4	0.4	7.8	0.59	0.88	ND(0.7)	- -
011-CH-01	11/30/94	4.1	1.1	2.9	0.32	3.22	0.7			
011-CH-02	5/1/90	ND	ND	- -	- -	ND	ND	- -	- -	- -
011-CH-02	9/1/90	ND	ND	- -	- -	ND	ND	- -	- -	- -
011-CH-02	1/1/91	ND	ND	- -	- -	ND	ND	- -	- -	- -
011-CH-02	7/1/91	ND	ND	- -	- -	ND	ND	- -	- -	- -
011-CH-02	10/1/91	ND	ND	- -	- -	ND	ND	- -	- -	- -
011-CH-02	12/1/91	ND	ND	- -	- -	1.9J	0.68J	- -	- -	- -
011-CH-02	10/13/93	ND(0.002)	ND(0.002)	ND(0.004)	ND(0.002)	ND(0.006)	ND(0.002)	ND(0.002)	ND(0.002)	- -
011-CH-03	5/1/90	0.074	0.088	- -	- -	0.097f	0.014J	- -	- -	- -
011-CH-03	9/1/90	0.063	0.110	- -	- -	0.008f	0.002J	- -	- -	- -
011-CH-03	1/1/91	0.110	0.022	- -	- -	0.012	0.018	- -	- -	- -
011-CH-03	7/1/91	10.0	2.70	- -	- -	18	25E	- -	- -	- -
011-CH-03	10/1/91	4.30	2.10	- -	- -	18	8.50	- -	- -	- -
011-CH-03	12/1/91	1.30	- -	0.90	3.20	- -	0.35B	- -	- -	- -
011-CH-03	10/13/93	0.86	0.41	1.5	0.22	1.72	0.43	0.37	ND(0.2)	- -
011-CH-03	11/30/94	1.1	0.46	0.33	ND(0.1)	0.33	ND(0.1)	- -	- -	- -
011-CH-04	5/1/90	0.003J	ND	- -	- -	0.016f	ND	- -	- -	- -
011-CH-04	9/1/90	0.0027J	0.0032J	- -	- -	0.0045f	ND	- -	- -	- -
011-CH-04	7/1/91	ND	ND	- -	- -	0.0008J	ND	- -	- -	- -
011-CH-04	10/1/91	0.0036J	ND	- -	- -	ND	ND	- -	- -	- -
011-CH-04	12/1/91	ND	ND	- -	- -	ND	0.78J	- -	- -	- -
011-CH-04	10/13/93	ND(0.002)	ND(0.002)	ND(0.004)	ND(0.002)	ND(0.006)	ND(0.002)	ND(0.002)	ND(0.002)	- -

J Indicates an estimated value when the compound is detected, but is below the CLP Practical Quantitation Limit (PQL).
B Compound found in blank and sample.
E Extrapolated value.

Q-1. Ground-Water Quality Data, Volatile Organic Compounds (VOCs), Laramie Third Street Subsurface Remediation Project.

ID:	Date Sampled:	Benzene (mg/L)	Ethyl benzene (mg/L)	m,p-Xylene (mg/L)	o-Xylene (mg/L)	Total Xylene (mg/L)	Toluene (mg/L)	Naphthalene (mg/L)	1,2-Dichloro ethane (mg/L)	MTBE
-05	5/1/90	ND	ND	- -	- -	0.0008f	ND	- -	- -	- -
-05	9/1/90	ND	ND	- -	- -	ND	ND	- -	- -	- -
-05	1/1/91	--	--	- -	- -	--	--	- -	- -	- -
-05	7/1/91	ND	ND	- -	- -	ND	ND	- -	- -	- -
-05	10/1/91	ND	ND	- -	- -	ND	ND	- -	- -	- -
-05	12/1/91	ND	ND	- -	- -	0.0005J	ND	- -	- -	- -
-05	10/13/93	ND(0.002)	ND(0.002)	ND(0.004)	ND(0.002)	ND(0.006)	ND(0.002)	ND(0.002)	ND(0.002)	- -
-06	9/1/90	1.40	1.00	- -	- -	2.90f	0.080	- -	- -	- -
-06	1/1/91	1.40	0.032J	- -	- -	2.3	0.082	- -	- -	- -
-06	7/1/91	0.960	0.150J	- -	- -	2.1	1.20	- -	- -	- -
-06	10/1/91	1.90	0.480	- -	- -	0.62	0.130	- -	- -	- -
-06	12/1/91	2.50	1.40	- -	- -	1.2	0.14BJ	- -	- -	- -
-06	10/13/93	2.7	1.6	1.9	0.1	2	0.3	0.44	ND(0.2)	- -
-06	11/30/94	1.4	2	1.8	ND(0.1)	1.8	ND(0.1)	- -	- -	- -
-07	9/1/90	ND	ND	- -	- -	0.0004f	ND	- -	- -	- -
-07	1/1/91	ND	0.0006J	- -	- -	0.0008	0.0006BJ	- -	- -	- -
-07	7/1/91	ND	ND	- -	- -	ND	ND	- -	- -	- -
-07	10/1/91	ND	ND	- -	- -	ND	ND	- -	- -	- -
-07	12/1/91	ND	0.0009J	- -	- -	0.0067	0.0008BJ	- -	- -	- -
-07	10/13/93	ND(0.002)	ND(0.002)	ND(0.004)	ND(0.002)	ND(0.006)	ND(0.002)	ND(0.002)	ND(0.002)	- -
-08	9/1/90	ND	ND	- -	- -	0.0004f	ND	- -	- -	- -
-08	1/1/91	ND	ND	- -	- -	ND	0.0005BJ	- -	- -	- -
-08	7/1/91	0.0009J	ND	- -	- -	0.026	ND	- -	- -	- -
-08	10/1/91	ND	ND	- -	- -	ND	ND	- -	- -	- -
-08	12/1/91	ND	ND	- -	- -	ND	0.0005BJ	- -	- -	- -
-08	10/13/93	ND(0.002)	ND(0.002)	ND(0.004)	ND(0.002)	ND(0.006)	ND(0.002)	ND(0.002)	ND(0.002)	- -
-08	11/30/94	ND(0.001)	ND(0.001)	ND(0.001)	ND(0.001)	ND(0.002)	ND(0.001)	- -	- -	- -
-09	9/1/90	0.150	0.390	- -	- -	0.016	0.017J	- -	- -	- -
-09	1/1/91	0.650	0.41E	- -	- -	0.05	0.019B	- -	- -	- -
-09	7/1/91	6.800	1.90	- -	- -	12	20.0	- -	- -	- -
-09	10/1/91	4.20	2.10	- -	- -	6.9	0.870	- -	- -	- -
-09	12/1/91	3.40	1.40	- -	- -	2.5	0.29BJ	- -	- -	- -
-09	10/13/93	1.1	1.6	4.9	0.25	5.15	0.32	0.48	ND(0.2)	- -
-09	11/30/94	0.86	0.63	0.78	ND(0.05)	0.78	0.055	- -	- -	- -
-01	4/12/94	ND(0.002)	ND(0.002)	ND(0.004)	ND(0.002)	ND(0.006)	ND(0.002)	ND(0.002)	ND(0.002)	- -
-02	4/12/94	ND(0.002)	ND(0.002)	ND(0.004)	ND(0.002)	ND(0.006)	ND(0.002)	ND(0.002)	ND(0.002)	- -
-02	11/30/94	ND(0.001)	ND(0.001)	ND(0.001)	ND(0.001)	ND(0.002)	ND(0.001)	- -	- -	- -
-04	4/12/94	0.0095	0.0051	ND(0.004)	ND(0.002)	ND(0.006)	ND(0.002)	ND(0.002)	ND(0.002)	- -
-04	11/30/94	0.002	ND(0.001)	ND(0.001)	ND(0.001)	ND(0.002)	ND(0.001)	- -	- -	- -
-03	4/12/94	ND(0.002)	ND(0.002)	ND(0.004)	ND(0.002)	ND(0.006)	ND(0.002)	ND(0.002)	ND(0.002)	- -

-1. Ground-Water Quality Data, Volatile Organic Compounds (VOCs), Laramie Third Street Subsurface Remediation Project.

D:	Date Sampled:	Benzene (mg/L)	Ethyl benzene (mg/L)	m,p-Xylene (mg/L)	o-Xylene (mg/L)	Total Xylene (mg/L)	Toluene (mg/L)	Naphthalene (mg/L)	1,2-Dichloro ethane (mg/L)	MTBE
06	4/12/94	ND(0.002)	ND(0.002)	ND(0.004)	ND(0.002)	ND(0.006)	ND(0.002)	ND(0.002)	ND(0.002)	- -
06	11/30/94	ND(0.001)	ND(0.001)	ND(0.001)	ND(0.001)	ND(0.002)	ND(0.001)	- -	- -	- -
1A	10/25/88	**1.189**	**1.197**	- -	- -	1.858	0.1228	- -	- -	- -
1A	12/14/88	**1.412**	**1.291**	- -	- -	2.015	0.190	- -	**0.0249**	ND(0.005)
1A	10/13/93	**0.26**	**0.97**	0.48	ND(0.002)	0.48	0.025	0.006	**0.014**	- -
1A*	12/1/94	**0.18**	0.69	0.23	ND(0.01)	0.23	0.016	ND(0.01)	ND(0.01)	- -
A*	12/1/94	**0.55**	1.3	0.43	ND(0.01)	0.43	ND(0.01)	- -	- -	- -
1B	12/14/88	**0.607**	0.142	- -	- -	ND(0.0005)	0.0055	- -	**0.0127**	ND(0.005)
1B	10/13/93	**1**	0.24	ND(0.004)	ND(0.002)	ND(0.006)	0.003	ND(0.002)	ND(0.002)	- -
1B	11/30/94	**0.62**	0.094	ND(0.05)	ND(0.05)	ND(0.1)	ND(0.05)	- -	- -	- -
5A	10/25/88	**0.475**	0.2535	- -	- -	0.196	0.020	- -	- -	- -
5A	12/14/88	**0.160**	0.101	- -	- -	0.0445	0.0041	- -	0.0024	ND(0.005)
5A	10/1/93	- -	- -	- -	- -	- -	- -	- -	- -	- -
5B	12/14/88	ND(0.0005)	ND(0.0005)	- -	- -	ND(0.0005)	ND(0.0005)	- -	0.0006	ND(0.005)
5B	10/12/93	ND(0.002)	ND(0.002)	ND(0.004)	ND(0.002)	ND(0.006)	ND(0.002)	ND(0.002)	ND(0.002)	- -
5C	12/14/88	**3254.0**	**2130.0**	- -	- -	**6214.11**	**457.753**	- -	**13.7**	ND(0.005)
69	12/7/94	ND(0.002)	ND(0.002)	ND(0.004)	ND(0.002)	ND(0.006)	ND(0.002)	ND(0.002)		
70	12/7/94	**1.4**	0.22	0.43	0.023	0.453	0.05	0.081		
71	12/7/94	**0.3**	0.025	0.13	0.016	0.146	0.02	0.009		
07	4/12/94	ND(0.002)	ND(0.002)	ND(0.004)	ND(0.002)	ND(0.006)	ND(0.002)	ND(0.002)	ND(0.002)	- -
07	12/1/94	ND(0.001)	ND(0.001)	ND(0.001)	ND(0.001)	ND(0.002)	ND(0.001)	- -	- -	- -
08	4/12/94	ND(0.002)	ND(0.002)	ND(0.004)	ND(0.002)	ND(0.006)	ND(0.002)	ND(0.002)	ND(0.002)	- -
09	4/12/94	ND(0.002)	ND(0.002)	ND(0.004)	ND(0.002)	ND(0.006)	ND(0.002)	ND(0.002)	ND(0.002)	- -
09	12/1/94	ND(0.001)	0.0012	0.0012	ND(0.001)	0.0012	ND(0.001)	- -	- -	- -
4A	10/25/88	**0.548**	1.189	- -	- -	1.35	0.023	- -	- -	- -
4A	12/14/88	**0.272**	0.437	- -	- -	0.0044	0.011400	- -	0.0029	ND(0.005)
4A	10/12/93	**0.17**	1	0.78	ND(0.1)	0.78	ND(0.1)	ND(0.1)	ND(0.1)	- -
4A*	12/1/94	**0.1**	0.73	0.63	ND(0.1)	0.63	ND(0.1)	ND(0.1)	ND(0.1)	- -
A*	12/1/94	**0.2**	0.67	0.53	ND(0.2)	0.53	ND(0.2)	- -	- -	- -
4B	12/14/88	ND(0.0005)	ND(0.0005)	- -	- -	ND(0.0005)	ND(0.0005)	- -	0.0012	ND(0.005)
4B	10/12/93	ND(0.002)	ND(0.002)	ND(0.004)	ND(0.002)	ND(0.006)	ND(0.002)	ND(0.002)	ND(0.002)	- -
10	4/12/94	ND(0.002)	ND(0.002)	ND(0.004)	ND(0.002)	ND(0.006)	ND(0.002)	ND(0.002)	ND(0.002)	-

1. Ground-Water Quality Data, Volatile Organic Compounds (VOCs), Laramie Third Street Subsurface Remediation Project.

:	Date Sampled:	Benzene (mg/L)	Ethyl benzene (mg/L)	m,p-Xylene (mg/L)	o-Xylene (mg/L)	Total Xylene (mg/L)	Toluene (mg/L)	Naphthalene (mg/L)	1,2-Dichloro ethane (mg/L)	MTBE
1	11/30/94	ND(0.001)	ND(0.001)	ND(0.001)	ND(0.001)	ND(0.002)	ND(0.001)	- -	- -	- -
7A	10/25/88	**1.2500**	ND(0.0005)	- -	- -	0.596	ND(0.0005)	- -	- -	- -
7A	12/14/88	**0.3720**	0.24200	- -	- -	0.338	0.006100	- -	**0.0184**	ND(0.005)
7B	12/14/88	ND(0.0005)	ND(0.0005)	- -	- -	ND(0.0005)	ND(0.0005)	- -	0.0014	ND(0.005)
7B	10/12/93	ND(0.002)	ND(0.002)	ND(0.004)	ND(0.002)	ND(0.006)	ND(0.002)	ND(0.002)	ND(0.002)	- -
9A	10/25/88	**0.166**	0.2236	- -	- -	0.14	ND(0.0005)	- -	- -	- -
9A	10/13/93	**0.12**	0.61	0.4	0.049	0.449	0.13	1.2	ND(0.002)	- -
9A	12/1/94	**0.17**	0.44	0.65	0.15	0.8	0.22	- -	- -	- -
9B	12/14/88	ND(0.0005)	ND(0.0005)	- -	- -	ND(0.0005)	ND(0.0005)	- -	0.0005	ND(0.005)
9B	10/13/93	0.001J	0.002	ND(0.004)	ND(0.002)	ND(0.006)	ND(0.002)	ND(0.002)	ND(0.002)	- -
9B	12/1/94	ND(0.001)	ND(0.001)	ND(0.001)	ND(0.001)	ND(0.002)	ND(0.001)			
1	10/12/93	**0.015**	0.35	0.39	0.075	0.465	0.094	0.16	ND(0.004)	- -
1	12/2/94	**0.039**	ND(0.02)	0.06	ND(0.02)	0.06	ND(0.02)	- -	- -	- -
2	10/12/93	ND(0.002)	ND(0.002)	ND(0.004)	ND(0.002)	ND(0.006)	ND(0.002)	ND(0.002)	ND(0.002)	- -
3	10/13/93	ND(0.2)	**0.7**	3.1	ND(0.2)	3.1	ND(0.2)	0.93	ND(0.2)	- -
3	12/1/94	ND(0.05)	0.34	2.1	ND(0.05)	2.1	ND(0.05)	- -	- -	- -
5	12/6/89	**0.097**	0.020	- -	- -	0.002	0.003	- -	- -	- -
5	3/14/90	**0.042**	0.058	- -	- -	0.013	0.018	- -	- -	- -
5	10/12/93	**0.089**	ND(0.020)	0.058	0.051	0.109	ND(0.020)	0.21	ND(0.020)	- -
5	12/2/94	**0.11**	0.015	0.27	0.061	0.331	0.04	- -	- -	- -
7	12/6/89	ND(0.001)	ND(0.001)	- -	- -	ND(0.001)	ND(0.001)	- -	- -	- -
7	3/14/90	ND(0.001)	ND(0.001)	- -	- -	ND(0.001)	ND(0.001)	- -	- -	- -
7	10/12/93	ND(0.002)	ND(0.002)	ND(0.004)	ND(0.002)	ND(0.006)	ND(0.002)	ND(0.002)	ND(0.002)	- -
0	10/26/93	0.001J	ND(0.002)	ND(0.004)	ND(0.002)	ND(0.006)	ND(0.002)	ND(0.002)	ND(0.002)	- -
0	12/1/94	0.0028	ND(0.001)	ND(0.001)	ND(0.001)	ND(0.002)	ND(0.001)	- -	- -	- -
3	5/4/94	ND(0.002)	ND(0.002)	ND(0.004)	ND(0.002)	ND(0.006)	ND(0.002)	ND(0.002)	ND(0.002)	- -
	12/1/94	**2**	0.0056	0.19	0.0021	0.192	0.0021	- -	- -	- -
2	10/12/93	**0.7**	0.16	0.19	0.007	0.197	0.01	0.04	**0.09**	- -
2	12/1/94	**0.71**	0.18	ND(0.005)	ND(0.005)	ND(0.01)	ND(0.005)	- -	- -	- -
3	10/12/93	**4**	ND(0.2)	ND(0.4)	ND(0.2)	ND (0.6)	ND(0.2)	ND(0.2)	ND(0.2)	- -
3	12/1/94	**2**	0.0056	0.19	0.0021	0.1921	0.0021	- -	- -	- -

1. Ground-Water Quality Data, Volatile Organic Compounds (VOCs), Laramie Third Street Subsurface Remediation Project.

:	Date Sampled:	Benzene (mg/L)	Ethyl benzene (mg/L)	m,p-Xylene (mg/L)	o-Xylene (mg/L)	Total Xylene (mg/L)	Toluene (mg/L)	Naphthalene (mg/L)	1,2-Dichloro ethane (mg/L)	MTBE
2B	12/14/88	ND(0.0005)	ND(0.0005)	- -	- -	ND(0.0005)	ND(0.0005)	- -	0.0016	ND(0.005)
2B	10/12/93	ND(0.002)	ND(0.002)	ND(0.004)	ND(0.002)	ND(0.006)	ND(0.002)	ND(0.002)	ND(0.002)	- -
1	8/22/90	0.730	ND(0.0025)	- -	- -	0.19	0.051	- -	- -	- -
1	10/11/93	0.052	ND(0.002)	0.0069	0.011	0.0179	0.001J	0.0048	ND(0.002)	- -
1	12/1/94	0.47	0.06	0.14	0.056	0.196	0.087	- -	- -	- -
2	6/22/90	ND(0.0005)	ND(0.0005)	- -	- -	ND(0.001)	ND(0.0005)	- -	- -	- -
2	10/11/93	0.023	ND(0.002)	ND(0.004)	ND(0.002)	ND(0.006)	ND(0.002)	ND(0.002)	0.028	- -
2	12/1/94	1	ND(0.05)	2.8	ND(0.05)	2.8	ND(0.05)	- -	- -	- -
3	6/22/90	0.270	0.0028	- -	- -	ND(0.005)	ND(0.0025)	- -	- -	- -
3	10/11/93	ND(0.01)	ND(0.01)	ND(0.02)	ND(0.01)	ND(0.03)	ND(0.01)	0.006J	ND(0.01)	- -
*	12/1/94	0.011	ND(0.02)	ND(0.004)	ND(0.002)	ND(0.006)	ND(0.002)	ND(0.002)	ND(0.002)	- -
**	12/1/94	0.035	ND(0.01)	0.57	0.15	0.72	0.43	- -	- -	- -
2	4/13/94	ND(0.002)	ND(0.002)	ND(0.004)	ND(0.002)	ND(0.006)	ND(0.002)	ND(0.002)	ND(0.002)	- -
2	12/1/94	ND(0.001)	ND(0.001)	ND(0.001)	ND(0.001)	ND(0.002)	ND(0.001)	- -	- -	- -
6	4/13/94	ND(0.002)	ND(0.002)	ND(0.004)	ND(0.002)	ND(0.006)	ND(0.002)	ND(0.002)	ND(0.002)	- -
6	12/2/94	0.0014	ND(0.001)	ND(0.001)	ND(0.001)	ND(0.002)	ND(0.001)	- -	- -	- -
3A	12/14/88	13.226	2.083	- -	- -	0.0117	15.429	- -	0.079	ND(0.005)
3A	10/11/93	7.3	1.5	6.1	1.1	7.2	3.3	0.37	ND(0.2)	- -
3A	12/1/94	0.96	0.47	3	0.2	3.2	0.31	- -	- -	- -
3B	12/14/88	0.933	0.0803	- -	- -	0.0248	0.0211	- -	0.0387	ND(0.005)
3B	10/11/93	0.13	0.014	ND(0.004)	ND(0.002)	ND(0.006)	ND(0.002)	ND(0.002)	0.0063	- -
3B	12/1/94	1.5	0.078	ND(0.002)	ND(0.002)	ND(0.004)	0.0028	- -	- -	- -
4	4/14/94	ND(0.002)	ND(0.002)	ND(0.004)	ND(0.002)	ND(0.006)	ND(0.002)	ND(0.002)	ND(0.002)	- -
4	12/2/94	ND(0.001)	ND(0.001)	ND(0.001)	ND(0.001)	ND(0.002)	ND(0.001)	- -	- -	- -
5	4/13/94	ND(0.002)	ND(0.002)	ND(0.004)	ND(0.002)	ND(0.006)	ND(0.002)	ND(0.002)	ND(0.002)	- -
5	12/2/94	ND(0.001)	ND(0.001)	ND(0.001)	ND(0.001)	ND(0.002)	ND(0.001)	- -	- -	- -
7	4/13/94	ND(0.002)	ND(0.002)	ND(0.004)	ND(0.002)	ND(0.006)	ND(0.002)	ND(0.002)	ND(0.002)	- -
7	12/2/94	ND(0.001)	ND(0.001)	ND(0.001)	ND(0.001)	ND(0.002)	ND(0.001)	- -	- -	- -
A	10/25/88	4.663	2.136	- -	- -	9.136	7.565	- -	- -	- -
A	12/14/88	1.422	0.364	- -	- -	0.565	0.252	- -	0.0018	0.076
A	10/12/93	1.2	0.59	1.2	0.23	1.43	0.28	0.2	ND(0.2)	- -
A	12/2/94	2.9	1.8	4.4	1.2	5.6	1.6	- -	- -	- -

Ground-Water Quality Data, Volatile Organic Compounds (VOCs), Laramie Third Street Subsurface Remediation Project.

D:	Date Sampled:	Benzene (mg/L)	Ethyl benzene (mg/L)	m,p-Xylene (mg/L)	o-Xylene (mg/L)	Total Xylene (mg/L)	Toluene (mg/L)	Naphthalene (mg/L)	1,2-Dichloro ethane (mg/L)	MTBE
2	10/18/89	ND(0.005)	ND(0.005)	- -	- -	ND(0.005)	ND(0.005)	- -	- -	- -
2	10/11/93	ND(0.002)	ND(0.002)	ND(0.004)	ND(0.002)	ND(0.006)	ND(0.002)	ND(0.002)	ND(0.002)	- -
2	12/2/94	ND(0.001)	ND(0.001)	0.0022	0.0019	0.0041	ND(0.001)	- -	- -	- -
3	10/18/89	ND(0.005)	ND(0.005)	- -	- -	ND(0.005)	ND(0.005)	- -	- -	- -
3	10/11/93	ND(0.002)	ND(0.002)	ND(0.004)	ND(0.002)	ND(0.006)	ND(0.002)	ND(0.002)	ND(0.002)	- -
	1/28/87	9.9	0.610	- -	- -	3.2	12.0	- -	- -	- -
	6/19/87	0.760	2.80	- -	- -	6.9	0.940	- -	- -	- -
	12/14/87	6.0	0.780	- -	- -	11	8.5	- -	- -	- -
	6/22/88	0.120	ND(0.050)	- -	- -	5.1	ND(0.050)	- -	- -	- -
	12/29/88	21.0	1.0	- -	- -	9.4	6.5	- -	- -	- -
	2/1/89	22.0	3.0	- -	- -	26	33.0	- -	- -	- -
	6/30/89	9.6	ND(5)	- -	- -	17	31.0	- -	- -	- -
	10/18/89	33.0	19.0	- -	- -	7.7	7.3	- -	- -	- -
	10/13/93	1.7	1	17	7.8	24.8	2.8	1.9	ND(0.2)	- -
	12/2/94	5.2	ND(1)	8.6	5	13.6	6.9	- -	- -	- -
61	5/4/94	0.015	0.11	0.048	0.0027	0.0507	ND(0.002)	0.043	ND(0.002)	- -
61	12/2/94	ND(0.001)	0.03	0.0085	ND(0.001)	0.0085	ND(0.001)	- -	- -	- -
67	5/4/94	0.54	0.31	0.74	0.036	0.776	ND(0.002)	0.19	ND(0.002)	- -
67	12/2/94	1.3	0.11	0.078	ND(0.05)	0.078	ND(0.05)	- -	- -	- -
68	5/4/94	2.8	ND(0.002)	0.016	0.091	0.107	0.095	0.061	ND(0.002)	- -
68	12/2/94	3.4	ND(0.02)	ND(0.02)	ND(0.02)	ND(0.04)	0.11	- -	- -	- -
8	4/13/94	0.8	0.066	0.17	0.0076	0.1776	0.013	0.0085	ND(0.002)	- -
8	12/2/94	1.6	0.053	0.086	ND(0.05)	0.086	ND(0.05)	- -	- -	- -
9	2/16/94	6.5	0.18	4.2	0.29	4.49	2.4	0.59	0.35	- -
9	12/2/94	3.4	0.99	3.8	0.33	4.13	2.4	- -	- -	- -
20	2/16/94	ND(0.002)	ND(0.002)	ND(0.004)	ND(0.002)	ND(0.006)	ND(0.002)	ND(0.002)	ND(0.002)	- -
21	2/16/94	ND(0.002)	ND(0.002)	ND(0.004)	ND(0.002)	ND(0.006)	ND(0.002)	ND(0.002)	ND(0.002)	- -
21	12/2/94	0.0074	0.0067	0.0079	0.02	0.0279	0.055	- -	- -	- -
54	2/16/94	ND(0.002)	ND(0.002)	ND(0.004)	ND(0.002)	ND(0.006)	ND(0.002)	ND(0.002)	ND(0.002)	- -
62	5/4/94	0.019	ND(0.002)	0.017	0.0026	0.0196	0.004	ND90.002)	ND(0.002)	- -
62	12/2/94	ND(0.001)	ND(0.001)	ND(0.001)	ND(0.001)	ND(0.002)	ND(0.001)	- -	- -	- -
63	5/4/94	0.035	ND(0.002)	0.0039	0.043	0.0469	0.0049	0.0043	ND(0.002)	- -
63	12/2/94	0.038	ND(0.01)	0.035	0.22	0.255	0.041	- -	- -	- -
5A	5/4/94	ND(0.002)	ND(0.002)	ND(0.004)	ND(0.002)	ND(0.006)	ND(0.002)	ND(0.002)	ND(0.002)	- -

-1. Ground-Water Quality Data, Volatile Organic Compounds (VOCs), Laramie Third Street Subsurface Remediation Project.

D:	Date Sampled:	Benzene (mg/L)	Ethyl benzene (mg/L)	m,p-Xylene (mg/L)	o-Xylene (mg/L)	Total Xylene (mg/L)	Toluene (mg/L)	Naphthalene (mg/L)	1,2-Dichloro ethane (mg/L)	MTBE
65B	12/2/94	6.4	0.91	5.3	2.6	7.9	15	- -	- -	- -
1	6/14/89	4.53	0.840	- -	- -	4.52	- -	- -	- -	- -
2	11/14/89	ND(0.0005)	ND(0.0005)	- -	- -	ND(0.001)	ND(0.0005)	- -	- -	- -
2	10/11/93	ND(0.002)	ND(0.002)	ND(0.004)	ND(0.002)	ND(0.006)	ND(0.002)	ND(0.002)	ND(0.002)	- -
2	12/5/94	0.0012	ND(0.001)	ND(0.001)	ND(0.001)	ND(0.002)	ND(0.001)	- -	- -	- -
55	5/5/94	ND(0.002)	ND(0.002)	ND(0.004)	ND(0.002)	ND(0.006)	0.002	ND(0.002)	ND(0.002)	- -
56	5/5/94	ND(0.002)	ND(0.002)	ND(0.004)	ND(0.002)	ND(0.006)	ND(0.002)	ND(0.002)	ND(0.002)	- -
57	NW	- -	- -	- -	- -	- -	- -	- -	- -	- -
24	2/1/94	0.002	0.008	0.0022	0.001J	ND(0.006)	0.001J	ND(0.002)	ND(0.002)	- -
24	12/5/94	0.011	0.01	0.033	0.015	0.048	ND(0.01)	- -	- -	- -
25	2/1/94	ND(0.002)	ND(0.002)	0.001J	ND(0.002)	0.001J	ND(0.002)	ND(0.002)	ND(0.002)	- -
22	2/1/94	ND(0.002)	ND(0.002)	ND(0.004)	ND(0.002)	ND(0.006)	ND(0.002)	ND(0.002)	ND(0.002)	- -
23	2/1/94	0.23	0.047	0.15	ND(0.002)	0.15	0.071	0.049	ND(0.002)	- -
23	12/5/94	2	0.83	2.7	0.75	3.45	1.2	- -	- -	- -
66	5/4/94	ND(0.002)	ND(0.002)	ND(0.004)	ND(0.002)	ND(0.006)	ND(0.002)	ND(0.002)	ND(0.002)	- -
26	2/16/94	ND(0.002)	ND(0.002)	ND(0.004)	ND(0.002)	ND(0.006)	ND(0.002)	ND(0.002)	ND(0.002)	- -
27	2/16/94	ND(0.02)	0.096	0.37	ND(0.02)	0.37	ND(0.02)	0.11	ND(0.02)	- -
27	12/5/94	ND(0.01)	0.043	0.077	ND(0.01)	0.077	ND(0.01)	- -	- -	- -
28	2/16/94	0.067	0.25	0.12	ND(0.02)	0.12	0.028	0.022	ND(0.02)	- -
28	12/5/94	0.12	0.16	0.29	ND(0.1)	0.29	ND(0.1)	- -	- -	- -
01	9/14/89	0.690	0.058	- -	- -	0.679	0.401	- -	- -	- -
01	12/6/89	0.678	0.366	- -	- -	0.673	0.442	- -	- -	- -
01	10/11/93	1.9	1.4	4.2	0.89	5.09	4.5	0.61	ND(0.1)	- -
01	12/5/94	1	0.76	2.5	0.72	3.22	2.6	- -	- -	- -
02	9/14/89	0.799	0.578	- -	- -	3.614	1.508	- -	- -	- -
02	12/6/89	0.643	0.563	- -	- -	2.367	0.970	- -	- -	- -
02	10/11/93	0.96	0.71	2.6	0.3	2.9	0.19	0.42	ND(0.1)	- -
02	12/5/94	0.71	0.44	2.1	0.24	2.34	0.23	- -	- -	- -

1. Ground-Water Quality Data, Volatile Organic Compounds (VOCs), Laramie Third Street Subsurface Remediation Project.

:	Date Sampled:	Benzene (mg/L)	Ethyl benzene (mg/L)	m,p-Xylene (mg/L)	o-Xylene (mg/L)	Total Xylene (mg/L)	Toluene (mg/L)	Naphthalene (mg/L)	1,2-Dichloro ethane (mg/L)	MTBE
3	12/5/94	0.46	0.25	0.064	ND(0.05)	0.064	0.051	- -	- -	- -
5	9/14/89	ND(0.001)	ND(0.001)	- -	- -	ND(0.001)	ND(0.001)	- -	- -	- -
5	12/6/89	ND(0.001)	ND(0.001)	- -	- -	0.006	ND(0.001)	- -	- -	- -
5	10/11/93	0.001J	0.0021	0.0067	ND(0.002)	0.0067	ND(0.002)	0.011	ND(0.002)	- -
5	12/5/94	ND(0.001)	ND(0.001)	ND(0.001)	ND(0.001)	ND(0.002)	ND(0.001)	- -	- -	- -
7	9/14/89	0.333	0.122	- -	- -	0.234	0.026	- -	- -	- -
7	12/6/89	0.405	0.249	- -	- -	0.33	0.033	- -	- -	- -
7	10/12/93	0.37	0.34	ND(0.2)	ND(0.1)	ND(0.3)	ND(0.1)	ND(0.1)	ND(0.1)	- -
7	12/5/94	0.41	0.27	0.11	ND(0.05)	0.11	0.051	- -	- -	- -
8	9/14/89	ND(0.001)	ND(0.001)	- -	- -	ND(0.001)	ND(0.001)	- -	- -	- -
8	12/6/89	ND(0.001)	ND(0.001)	- -	- -	ND(0.001)	ND(0.001)	- -	- -	- -
8	10/11/93	ND(0.002)	ND(0.002)	ND(0.004)	ND(0.002)	ND(0.006)	ND(0.002)	ND(0.002)	ND(0.002)	- -
8	12/5/94	0.0016	ND(0.001)	ND(0.001)	ND(0.001)	ND(0.002)	ND(0.001)	- -	- -	- -
1	6/22/90	ND(0.005)	ND(0.005)	- -	- -	0.47	ND(0.005)	- -	- -	- -
1	10/7/93	0.002	0.005	0.017	0.017	0.034	0.002	0.015	ND(0.002)	- -
1	12/6/94	ND(0.001)	ND(0.001)	ND(0.001)	ND(0.001)	ND(0.002)	ND(0.001)	- -	- -	- -
2	6/22/90	ND(0.0005)	ND(0.0005)	- -	- -	0.0012	ND(0.0005)	- -	- -	- -
2	10/7/93	ND(0.002)	ND(0.002)	ND(0.004)	ND(0.002)	ND(0.006)	ND(0.002)	ND(0.002)	ND(0.002)	- -
3	6/22/90	ND(0.0005)	ND(0.0005)	- -	- -	0.0076	0.000560	- -	- -	- -
3	10/7/93	0.005	ND(0.002)	0.006	0.016	0.022	0.008	0.015	ND(0.002)	- -
9	4/13/94	ND(0.002)	ND(0.002)	ND(0.004)	ND(0.002)	ND(0.006)	ND(0.002)	ND(0.002)	ND(0.002)	- -
A	10/25/88	0.0121	0.08970	- -	- -	0.5307	0.004500	- -	- -	- -
A	12/13/88	0.1030	0.06160	- -	- -	0.602	0.004800	- -	0.0008	ND(0.005)
A	7/20/92	ND(0.0004)	ND(0.0004)	- -	- -	0.1	0.001600	- -	- -	- -
A	10/7/93	ND(0.002)	0.032	0.43	0.031	0.461	0.002	0.063	ND(0.002)	- -
A	12/6/94	ND(0.05)	0.078	0.53	0.07	0.6	ND(0.05)	- -	- -	- -
1	11/10/89	ND(0.001)	ND(0.001)	- -	- -	0.037	ND(0.001)	- -	- -	- -
1	3/19/90	ND(0.001)	0.00300	- -	- -	0.042	ND(0.001)	- -	- -	- -
2	11/10/89	ND(0.001)	0.09300	- -	- -	0.761	0.030000	- -	- -	- -
2	3/19/90	ND(0.001)	ND(0.001)	- -	- -	0.04	0.002000	- -	- -	- -
3	11/10/89	ND(0.001)	0.01000	- -	- -	0.077	ND(0.001)	- -	- -	- -
3	3/19/90	0.0040	0.00500	- -	- -	0.044	ND(0.001)	- -	- -	- -
A	10/25/88	ND(0.0005)	ND(0.0005)	- -	- -	ND(0.0005)	ND(0.0005)	- -	- -	- -

Q-1. Ground-Water Quality Data, Volatile Organic Compounds (VOCs), Laramie Third Street Subsurface Remediation Project.

ID:	Date Sampled:	Benzene (mg/L)	Ethyl benzene (mg/L)	m,p-Xylene (mg/L)	o-Xylene (mg/L)	Total Xylene (mg/L)	Toluene (mg/L)	Naphthalene (mg/L)	1,2-Dichloro ethane (mg/L)	MTBE
/09A	12/6/94	ND(0.1)	1.6	ND(0.1)	ND(0.1)	ND(0.2)	ND(0.1)	- -	- -	- -
/09B	12/13/88	ND(0.0005)	ND(0.0005)	- -	- -	ND(0.0005)	ND(0.0005)	- -	ND(0.0005)	ND(0.005)
/09B	10/7/93	ND(0.002)	ND(0.002)	0.003	ND(0.002)	ND(0.006)	ND(0.002)	ND(0.002)	ND(0.002)	- -
/09B	12/6/94	ND(0.001)	ND(0.001)	ND(0.001)	ND(0.001)	ND(0.002)	ND(0.001)	- -	- -	- -
/09C	12/13/88	ND(0.0005)	ND(0.0005)	- -	- -	ND(0.0005)	ND(0.0005)	- -	ND(0.0005)	ND(0.005)
/09C	10/7/93	ND(0.002)	ND(0.002)	ND(0.004)	ND(0.002)	ND(0.006)	ND(0.002)	ND(0.002)	ND(0.002)	- -
10										
D1	6/22/90	0.370	ND(0.010)	- -	- -	1.2	0.024	- -	- -	- -
D2	6/22/90	ND(0.0005)	0.00052	- -	- -	0.0015	ND(0.0005)	- -	- -	- -
D2	10/7/93	0.002	ND(0.002)	ND(0.004)	ND(0.002)	ND(0.006)	ND(0.002)	ND(0.002)	ND(0.002)	- -
V-30	4/13/94	ND(0.002)	ND(0.002)	ND(0.004)	ND(0.002)	ND(0.006)	ND(0.002)	ND(0.002)	ND(0.002)	- -
/06A	10/25/88	0.3757	0.0299	- -	- -	0.047	0.0012	- -	- -	- -
/06A	12/13/88	0.0882	0.0034	- -	- -	0.0019	ND(0.0005)	- -	0.0095	ND(0.005)
/06A	10/7/93	0.0053	ND(0.002)	ND(0.004)	ND(0.002)	ND(0.006)	ND(0.002)	ND(0.002)	0.001J	- -
/06A	12/6/94	0.0028	ND(0.001)	ND(0.001)	ND(0.001)	ND(0.002)	ND(0.001)	- -	- -	- -
/06B	12/13/88	ND(0.0005)	ND(0.0005)	- -	- -	ND(0.0005)	ND(0.0005)	- -	ND(0.0005)	ND(0.005)
/06B	10/7/93	ND(0.002)	ND(0.002)	ND(0.004)	ND(0.002)	ND(0.006)	ND(0.002)	ND(0.002)	ND(0.002)	- -
/06C	12/13/88	ND(0.0005)	ND(0.0005)	- -	- -	ND(0.0005)	ND(0.0005)	- -	ND(0.0005)	ND(0.005)
N1	10/26/93	0.78	0.46	0.85	0.052	0.902	0.15	0.044	ND(0.02)	- -
N1	12/6/94	1	0.36	0.45	0.071	0.521	0.3	- -	- -	- -
N2	10/7/93	ND(0.002)	ND(0.002)	ND(0.004)	ND(0.002)	ND(0.006)	ND(0.002)	ND(0.002)	ND(0.002)	- -
N2	12/6/94	ND(0.001)	ND(0.001)	ND(0.001)	ND(0.001)	ND(0.002)	ND(0.001)	- -	- -	- -
N3	10/7/93	0.13	0.13	0.27	0.004	0.274	0.036	0.025	ND(0.002)	- -
N3	12/6/94	1.3	1	1.7	ND(0.1)	1.7	0.53	- -	- -	- -
N4	10/7/93	0.14	0.069	0.055	ND(0.020)	<0.075	0.029	0.01J	ND(0.020)	- -
N4	12/6/94	0.27	ND(0.1)	ND(0.1)	ND(0.1)	ND(0.2)	ND(0.1)	- -	- -	- -
N5	10/7/93	ND(0.002)	ND(0.002)	0.002J	ND(0.002)	<0.004	ND(0.002)	ND(0.002)	ND(0.002)	- -
N7	10/6/93	0.009	0.26	0.45	0.017	0.467	ND(0.002)	0.12	ND(0.002)	- -
N7	12/6/94	ND(0.05)	0.23	0.43	ND(0.05)	0.43	ND(0.05)	- -	- -	- -
N8	10/7/93	ND(0.002)	ND(0.002)	0.031	0.074	0.105	ND(0.002)	0.32	ND(0.002)	- -
N8	12/8/94	ND(0.1)	ND(0.1)	0.53	ND(0.1)	0.53	ND(0.1)	- -	- -	- -

1. Ground-Water Quality Data, Volatile Organic Compounds (VOCs), Laramie Third Street Subsurface Remediation Project.

D:	Date Sampled:	Benzene (mg/L)	Ethyl benzene (mg/L)	m,p-Xylene (mg/L)	o-Xylene (mg/L)	Total Xylene (mg/L)	Toluene (mg/L)	Naphthalene (mg/L)	1,2-Dichloro ethane (mg/L)	MTBE
31	4/15/94	ND(0.002)	ND(0.002)	ND(0.004)	ND(0.002)	ND(0.006)	ND(0.002)	ND(0.002)	ND(0.002)	- -
2A	10/25/88	**0.748**	**0.707**	- -	- -	3.065	0.531	- -	- -	- -
2A	12/13/88	ND(0.0005)	**12.027**	- -	- -	**70.42**	**4.975**	- -	ND(0.0005)	0.33
32	4/14/94	ND(0.002)	ND(0.002)	ND(0.004)	ND(0.002)	ND(0.006)	ND(0.002)	ND(0.002)	ND(0.002)	- -
33	4/14/94	ND(0.002)	ND(0.002)	ND(0.004)	ND(0.002)	ND(0.006)	ND(0.002)	ND(0.002)	ND(0.002)	- -
33	12/8/94	ND(0.001)	ND(0.001)	ND(0.001)	ND(0.001)	ND(0.002)	ND(0.001)	- -	- -	- -
2B	12/13/88	ND(0.0005)	ND(0.0005)	- -	- -	ND(0.0005)	ND(0.0005)	- -	ND(0.0005)	ND(0.005)
2B	10/7/93	ND(0.002)	ND(0.002)	ND(0.004)	ND(0.002)	ND(0.006)	ND(0.002)	ND(0.002)	ND(0.002)	- -
3A	10/25/88	**1.914**	ND(0.0005)	- -	- -	0.948	ND(0.0005)	- -	- -	- -
3A	12/13/88	**0.0123**	0.182	- -	- -	0.127	ND(0.0005)	- -	**0.019**	ND(0.005)
3A	10/7/93	0.003	0.036	0.002J	ND(0.002)	ND(0.006)	ND(0.002)	0.002	**0.01**	- -
3B	12/13/88	**3.487**	**1.362**	- -	- -	1.397	0.137	- -	**0.1158**	ND(0.005)
3B	10/7/93	**2.2**	**2**	2	0.027	2.027	0.012	0.4	**0.09**	- -
3B	12/6/94	**2.9**	**1.4**	0.8	ND(0.1)	0.8	0.15	- -	- -	- -
3C	12/13/88	ND(0.0005)	ND(0.0005)	- -	- -	ND(0.0005)	ND(0.0005)	- -	0.0012	ND(0.005)
3C	10/6/93	ND(0.002)	ND(0.002)	ND(0.004)	ND(0.002)	ND(0.006)	ND(0.002)	ND(0.002)	ND(0.002)	- -
3C	12/6/94	ND(0.001)	ND(0.001)	ND(0.001)	ND(0.001)	ND(0.002)	ND(0.001)	- -	- -	- -
4	4/14/94	ND(0.002)	ND(0.002)	ND(0.004)	ND(0.002)	ND(0.006)	ND(0.002)	ND(0.002)	ND(0.002)	- -
5	4/14/94	ND(0.002)	ND(0.002)	ND(0.004)	ND(0.002)	ND(0.006)	ND(0.002)	ND(0.002)	ND(0.002)	- -
5	12/7/94	0.0011	ND(0.001)	0.0017	ND(0.001)	0.0017	0.0014	- -	- -	- -
6	4/14/94	**4.6**	**1.8**	5.1	ND(0.02)	5.1	0.032	0.59	ND(0.02)	- -
6	12/7/94	**0.2**	0.071	0.075	ND(0.05)	0.075	ND(0.05)	- -	- -	- -
0	5/4/94	ND(0.002)	ND(0.002)	ND(0.004)	ND(0.002)	ND(0.006)	ND(0.002)	ND(0.002)	ND(0.002)	- -
9	4/14/94	**4.6**	**2.3**	8.2	2.5	**10.7**	**5.1**	0.5	ND(0.2)	- -
9	12/7/94	**2.4**	0.38	1.6	ND(0.2)	1.6	ND(0.2)	- -	- -	- -
0	5/5/94	ND(0.002)	ND(0.002)	ND(0.004)	ND(0.002)	ND(0.006)	ND(0.002)	ND(0.002)	ND(0.002)	- -
1	4/14/94	ND(0.002)	ND(0.002)	ND(0.004)	ND(0.002)	ND(0.006)	ND(0.002)	ND(0.002)	ND(0.002)	- -
1	12/7/94	ND(0.001)	ND(0.001)	ND(0.001)	ND(0.001)	ND(0.002)	ND(0.001)	- -	- -	- -
2	4/15/94	**0.016**	0.016	0.01	ND(0.002)	0.01	ND(0.002)	0.0021	ND(0.002)	- -

Q-1. Ground-Water Quality Data, Volatile Organic Compounds (VOCs), Laramie Third Street Subsurface Remediation Project.

ID:	Date Sampled:	Benzene (mg/L)	Ethyl benzene (mg/L)	m,p-Xylene (mg/L)	o-Xylene (mg/L)	Total Xylene (mg/L)	Toluene (mg/L)	Naphthalene (mg/L)	1,2-Dichloro ethane (mg/L)	MTBE
37A	12/7/94	0.0029	0.0038	0.028	0.0078	0.0358	0.007	- -	- -	- -
37B	4/14/94	ND(0.002)	ND(0.002)	ND(0.004)	ND(0.002)	ND(0.006)	ND(0.002)	ND(0.002)	ND(0.002)	- -
3										
04	10/6/93	ND(0.002)	ND(0.002)	ND(0.004)	ND(0.002)	ND(0.006)	ND(0.002)	ND(0.002)	ND(0.002)	- -
04	12/7/94	ND(0.001)	ND(0.001)	ND(0.001)	ND(0.001)	ND(0.002)	ND(0.001)	- -	- -	- -
06	10/6/93	ND(0.002)	ND(0.002)	ND(0.004)	ND(0.002)	ND(0.006)	ND(0.002)	ND(0.002)	ND(0.002)	- -
06	12/7/94	ND(0.001)	ND(0.001)	ND(0.001)	ND(0.001)	ND(0.002)	ND(0.001)	- -	- -	- -
01	10/6/93	ND(0.002)	ND(0.002)	ND(0.004)	ND(0.002)	ND(0.006)	ND(0.002)	ND(0.002)	ND(0.002)	- -
01	12/7/94	ND(0.001)	ND(0.001)	ND(0.001)	ND(0.001)	ND(0.002)	ND(0.001)	- -	- -	- -
02	10/6/93	ND(0.002)	ND(0.002)	ND(0.004)	ND(0.002)	ND(0.006)	ND(0.002)	ND(0.002)	ND(0.002)	- -
02	12/7/94	ND(0.001)	ND(0.001)	ND(0.001)	ND(0.001)	ND(0.002)	ND(0.001)	- -	- -	- -
08	10/7/93	0.0033	0.021	0.003J	ND(0.002)	ND(0.006)	ND(0.002)	0.006	ND(0.002)	- -
08	12/7/94	1.6	0.85	ND(0.5)	ND(0.5)	ND(1)	ND(0.5)	- -	- -	- -
-43	4/15/94	ND(0.002)	ND(0.002)	ND(0.004)	ND(0.002)	ND(0.006)	ND(0.002)	ND(0.002)	ND(0.002)	- -
-43	12/7/94	ND(0.001)	ND(0.001)	ND(0.001)	ND(0.001)	ND(0.002)	ND(0.001)	- -	- -	- -
-46	4/15/94	ND(0.002)	ND(0.002)	ND(0.004)	ND(0.002)	ND(0.006)	ND(0.002)	ND(0.002)	ND(0.002)	- -
-46	12/8/94	0.0013	ND(0.001)	ND(0.001)	ND(0.001)	ND(0.002)	ND(0.001)	- -	- -	- -
-53	2/16/94	ND(0.002)	ND(0.002)	0.001J	ND(0.002)	0.001J	ND(0.002)	0.002	ND(0.002)	ND(0.002)
-76	12/8/94	0.062	ND(0.05)	ND(0.05)	ND(0.05)	ND(0.1)	ND(0.05)	- -	- -	- -
-47	5/5/94	ND(0.002)	ND(0.002)	ND(0.004)	ND(0.002)	ND(0.006)	ND(0.002)	ND(0.002)	ND(0.002)	- -
-48	4/15/94	0.089	ND(0.002)	ND(0.004)	ND(0.002)	ND(0.006)	ND(0.002)	ND(0.002)	ND(0.002)	- -
-48	12/7/94	1.7	0.066	0.027	ND(0.02)	0.027	ND(0.02)	- -	- -	- -
-49	5/5/94	ND(0.002)	ND(0.002)	ND(0.004)	ND(0.002)	ND(0.006)	ND(0.002)	ND(0.002)	ND(0.002)	- -
-49	12/7/94	0.0016	0.0011	0.0049	0.0011	0.006	0.0011	- -	- -	- -
-50	5/5/94	0.45	0.97	0.95	ND(0.1)	0.95	ND(0.1)	0.15	ND(0.1)	- -
-50	12/7/94	0.13	0.69	0.32	ND(0.001)	0.32	ND(0.001)	- -	- -	- -
-51	5/5/94	ND(0.002)	ND(0.002)	ND(0.004)	ND(0.002)	ND(0.006)	ND(0.002)	ND(0.002)	ND(0.002)	- -
-52	5/5/94	ND(0.002)	ND(0.002)	ND(0.004)	ND(0.002)	ND(0.006)	ND(0.002)	ND(0.002)	ND(0.002)	- -
-52	12/17/94	ND(0.001)	ND(0.001)	0.0023	ND(0.001)	0.0023	ND(0.001)	- -	- -	- -

1. Ground-Water Quality Data, Volatile Organic Compounds (VOCs), Laramie Third Street Subsurface Remediation Project.

:	Date Sampled:	n-Propyl benzene (mg/L)	Isopropyl benzene (mg/L)	n-Butyl benzene (mg/L)	sec-Butyl benzene (mg/L)	tert-Butyl benzene (mg/L)	4-Isopropyl toluene (mg/L)	1,2,4-Trimethyl benzene (mg/L)	1,3,5-Trimethyl benzene (mg/L)	Tetrachloro ethene (mg/L)
)	12/7/94	ND(0.002)	ND(0.002)	ND(0.002)	ND(0.002)	ND(0.002)	ND(0.002)	ND(0.002)	ND(0.002)	ND(0.002)
	12/7/94	ND(0.01)	ND(0.01)	ND(0.01)	ND(0.01)	ND(0.01)	ND(0.01)	0.045	0.039	ND(0.01)
)	12/7/94	0.026	.01J	ND(0.02)	ND(0.02)	ND(0.02)	ND(0.02)	0.35	0.067	ND(0.02)
	9/6/94	ND(0.002)	ND(0.002)	ND(0.002)	ND(0.002)	ND(0.002)	ND(0.002)	ND(0.002)	ND(0.002)	ND(0.002)
	9/6/94	ND(0.002)	ND(0.002)	ND(0.002)	ND(0.002)	ND(0.002)	ND(0.002)	ND(0.002)	ND(0.002)	ND(0.002)
ll	9/6/94	0.19	ND(0.1)	ND(0.1)	ND(0.1)	ND(0.1)	ND(0.1)	1.5	ND(0.1)	ND(0.1)
	9/6/94	ND(0.02)	ND(0.02)	ND(0.02)	ND(0.02)	ND(0.02)	ND(0.02)	0.28	0.045	ND(0.02)
	5/1/90	- -	- -	- -	- -	- -	- -	- -	- -	- -
	9/1/90	- -	- -	- -	- -	- -	- -	- -	- -	- -
	1/1/91	- -	- -	- -	- -	- -	- -	- -	- -	- -
	7/1/91	- -	- -	- -	- -	- -	- -	- -	- -	- -
	10/1/91	- -	- -	- -	- -	- -	- -	- -	- -	- -
	12/1/91	- -	- -	- -	- -	- -	- -	- -	- -	- -
	10/13/93	0.4	ND(0.7)	ND(0.7)	ND(0.7)	0.6	ND(0.7)	4.8	1.3	ND(0.7)
	11/30/94									
2	5/1/90	- -	- -	- -	- -	- -	- -	- -	- -	- -
2	9/1/90	- -	- -	- -	- -	- -	- -	- -	- -	- -
2	1/1/91	- -	- -	- -	- -	- -	- -	- -	- -	- -
2	7/1/91	- -	- -	- -	- -	- -	- -	- -	- -	- -
2	10/1/91	- -	- -	- -	- -	- -	- -	- -	- -	- -
2	12/1/91	- -	- -	- -	- -	- -	- -	- -	- -	- -
2	10/13/93	ND(0.002)	ND(0.002)	ND(0.002)	ND(0.002)	ND(0.002)	ND(0.002)	ND(0.002)	ND(0.002)	ND(0.002)
3	5/1/90	- -	- -	- -	- -	- -	- -	- -	- -	- -
3	9/1/90	- -	- -	- -	- -	- -	- -	- -	- -	- -
3	1/1/91	- -	- -	- -	- -	- -	- -	- -	- -	- -
3	7/1/91	- -	- -	- -	- -	- -	- -	- -	- -	- -
3	10/1/91	- -	- -	- -	- -	- -	- -	- -	- -	- -
3	12/1/91	- -	- -	- -	- -	- -	- -	- -	- -	- -
3	10/13/93	ND(0.2)	ND(0.2)	ND(0.2)	ND(0.2)	0.27	ND(0.2)	2.4	ND(0.2)	ND(0.2)
3	11/30/94	- -	- -	- -	- -	- -	- -	- -	- -	- -
4	5/1/90	- -	- -	- -	- -	- -	- -	- -	- -	- -
4	9/1/90	- -	- -	- -	- -	- -	- -	- -	- -	- -
4	7/1/91	- -	- -	- -	- -	- -	- -	- -	- -	- -
4	10/1/91	- -	- -	- -	- -	- -	- -	- -	- -	- -
4	12/1/91	- -	- -	- -	- -	- -	- -	- -	- -	- -

Q-1. Ground-Water Quality Data, Volatile Organic Compounds (VOCs), Laramie Third Street Subsurface Remediation Project.

ID:	Date Sampled:	n-Propyl benzene (mg/L)	Isopropyl benzene (mg/L)	n-Butyl benzene (mg/L)	sec-Butyl benzene (mg/L)	tert-Butyl benzene (mg/L)	4-Isopropyl toluene (mg/L)	1,2,4-Trimethyl benzene (mg/L)	1,3,5-Trimethyl benzene (mg/L)	Tetrachloro ethene (mg/L)
-05	9/1/90	--	--	--	--	--	--	--	--	--
-05	1/1/91	--	--	--	--	--	--	--	--	--
-05	7/1/91	--	--	--	--	--	--	--	--	--
-05	10/1/91	--	--	--	--	--	--	--	--	--
-05	12/1/91	--	--	--	--	--	--	--	--	--
-05	10/13/93	ND(0.002)	ND(0.002)	ND(0.002)	ND(0.002)	ND(0.002)	ND(0.002)	ND(0.002)	ND(0.002)	ND(0.002)
-06	9/1/90	--	--	--	--	--	--	--	--	--
-06	1/1/91	--	--	--	--	--	--	--	--	--
-06	7/1/91	--	--	--	--	--	--	--	--	--
-06	10/1/91	--	--	--	--	--	--	--	--	--
-06	12/1/91	--	--	--	--	--	--	--	--	--
-06	10/13/93	0.22	ND(0.2)	0.1	ND(0.2)	0.2	ND(0.2)	1.8	ND(0.2)	ND(0.2)
-06	11/30/94	--	--	--	--	--	--	--	--	--
-07	9/1/90	--	--	--	--	--	--	--	--	--
-07	1/1/91	--	--	--	--	--	--	--	--	--
-07	7/1/91	--	--	--	--	--	--	--	--	--
-07	10/1/91	--	--	--	--	--	--	--	--	--
-07	12/1/91	--	--	--	--	--	--	--	--	--
-07	10/13/93	ND(0.002)	ND(0.002)	ND(0.002)	ND(0.002)	ND(0.002)	ND(0.002)	ND(0.002)	ND(0.002)	ND(0.002)
-08	9/1/90	--	--	--	--	--	--	--	--	--
-08	1/1/91	--	--	--	--	--	--	--	--	--
-08	7/1/91	--	--	--	--	--	--	--	--	--
-08	10/1/91	--	--	--	--	--	--	--	--	--
-08	12/1/91	--	--	--	--	--	--	--	--	--
-08	10/13/93	ND(0.002)	ND(0.002)	ND(0.002)	ND(0.002)	ND(0.002)	ND(0.002)	ND(0.002)	ND(0.002)	ND(0.002)
-08	11/30/94	--	--	--	--	--	--	--	--	--
-09	9/1/90	--	--	--	--	--	--	--	--	--
-09	1/1/91	--	--	--	--	--	--	--	--	--
-09	7/1/91	--	--	--	--	--	--	--	--	--
-09	10/1/91	--	--	--	--	--	--	--	--	--
-09	12/1/91	--	--	--	--	--	--	--	--	--
-09	10/13/93	0.23	ND(0.2)	ND(0.2)	ND(0.2)	0.3	ND(0.2)	2.6	ND(0.2)	ND(0.2)
-09	11/30/94	--	--	--	--	--	--	--	--	--
-01	4/12/94	ND(0.002)	ND(0.002)	ND(0.002)	ND(0.002)	ND(0.002)	ND(0.002)	ND(0.002)	ND(0.002)	ND(0.002)
-02	4/12/94	ND(0.002)	ND(0.002)	ND(0.002)	ND(0.002)	ND(0.002)	ND(0.002)	ND(0.002)	ND(0.002)	ND(0.002)
-02	11/30/94	--	--	--	--	--	--	--	--	--
-04	4/12/94	0.0022	0.002	ND(0.002)	ND(0.002)	ND(0.002)	ND(0.002)	ND(0.002)	ND(0.002)	ND(0.002)
-04	11/30/94	--	--	--	--	--	--	--	--	--
-03	4/12/94	ND(0.002)	ND(0.002)	ND(0.002)	ND(0.002)	ND(0.002)	ND(0.002)	ND(0.002)	ND(0.002)	ND(0.002)

1. Ground-Water Quality Data, Volatile Organic Compounds (VOCs), Laramie Third Street Subsurface Remediation Project.

:	Date Sampled:	n-Propyl benzene (mg/L)	Isopropyl benzene (mg/L)	n-Butyl benzene (mg/L)	sec-Butyl benzene (mg/L)	tert-Butyl benzene (mg/L)	4-Isopropyl toluene (mg/L)	1,2,4-Trimethyl benzene (mg/L)	1,3,5-Trimethyl benzene (mg/L)	Tetrachloro ethene (mg/L)
6	4/12/94	ND(0.002)	ND(0.002)	ND(0.002)	ND(0.002)	ND(0.002)	ND(0.002)	ND(0.002)	ND(0.002)	ND(0.002)
6	11/30/94	- -	- -	- -	- -	- -	- -	- -	- -	- -
A	10/25/88	- -	- -	- -	- -	- -	- -	- -	- -	- -
A	12/14/88	- -	- -	- -	- -	- -	- -	- -	- -	- -
A	10/13/93	0.35	0.1	ND(0.002)	ND(0.002)	0.054	0.01	0.52	ND(0.002)	ND(0.002)
A *	12/1/94	0.39	0.1	ND(0.01)	ND(0.01)	ND(0.01)	ND(0.01)	0.39	0.4	ND(0.01)
*	12/1/94	- -	- -	- -	- -	- -	- -	- -	- -	- -
B	12/14/88	- -	- -	- -	- -	- -	- -	- -	- -	- -
B	10/13/93	0.019	0.008	ND(0.002)	ND(0.002)	ND(0.002)	ND(0.002)	ND(0.002)	ND(0.002)	ND(0.002)
B	11/30/94	- -	- -	- -	- -	- -	- -	- -	- -	- -
A	10/25/88	- -	- -	- -	- -	- -	- -	- -	- -	- -
A	12/14/88	- -	- -	- -	- -	- -	- -	- -	- -	- -
A	10/1/93	- -	- -	- -	- -	- -	- -	- -	- -	- -
B	12/14/88	- -	- -	- -	- -	- -	- -	- -	- -	- -
B	10/12/93	ND(0.002)	ND(0.002)	ND(0.002)	ND(0.002)	ND(0.002)	ND(0.002)	ND(0.002)	ND(0.002)	ND(0.002)
C	12/14/88	- -	- -	- -	- -	- -	- -	- -	- -	- -
	12/7/94	ND(0.002)	ND(0.002)	ND(0.002)	ND(0.002)	ND(0.002)	ND(0.002)	ND(0.002)	ND(0.002)	ND(0.002)
	12/7/94	0.026	0.01	ND(0.02)	ND(0.02)	ND(0.02)	ND(0.02)	0.35	0.067	ND(0.02)
	12/7/94	ND(0.01)	ND(0.01)	ND(0.01)	ND(0.01)	ND(0.01)	ND(0.01)	0.045	0.039	ND(0.01)
7	4/12/94	ND(0.002)	ND(0.002)	ND(0.002)	ND(0.002)	ND(0.002)	ND(0.002)	ND(0.002)	ND(0.002)	ND(0.002)
7	12/1/94	- -	- -	- -	- -	- -	- -	- -	- -	- -
8	4/12/94	ND(0.002)	ND(0.002)	ND(0.002)	ND(0.002)	ND(0.002)	ND(0.002)	ND(0.002)	ND(0.002)	ND(0.002)
9	4/12/94	ND(0.002)	ND(0.002)	ND(0.002)	ND(0.002)	ND(0.002)	ND(0.002)	ND(0.002)	ND(0.002)	ND(0.002)
9	12/1/94	- -	- -	- -	- -	- -	- -	- -	- -	- -
A	10/25/88	- -	- -	- -	- -	- -	- -	- -	- -	- -
A	12/14/88	- -	- -	- -	- -	- -	- -	- -	- -	- -
A	10/12/93	0.52	0.15	ND(0.1)	ND(0.1)	0.17	ND(0.1)	1.5	ND(0.1)	ND(0.1)
A *	12/1/94	0.81	0.23	ND(0.1)	0.11	ND(0.1)	ND(0.1)	3.2	1.5	ND(0.1)
*	12/1/94	- -	- -	- -	- -	- -	- -	- -	- -	- -
B	12/14/88	- -	- -	- -	- -	- -	- -	- -	- -	- -
B	10/12/93	ND(0.002)	ND(0.002)	ND(0.002)	ND(0.002)	ND(0.002)	ND(0.002)	ND(0.002)	ND(0.002)	ND(0.002)
0	4/12/94	ND(0.002)	ND(0.002)	ND(0.002)	ND(0.002)	ND(0.002)	ND(0.002)	ND(0.002)	ND(0.002)	ND(0.002)

-1. Ground-Water Quality Data, Volatile Organic Compounds (VOCs), Laramie Third Street Subsurface Remediation Project.

D:	Date Sampled:	n-Propyl benzene (mg/L)	Isopropyl benzene (mg/L)	n-Butyl benzene (mg/L)	sec-Butyl benzene (mg/L)	tert-Butyl benzene (mg/L)	4-Isopropyl toluene (mg/L)	1,2,4-Trimethyl benzene (mg/L)	1,3,5-Trimethyl benzene (mg/L)	Tetrachloro ethene (mg/L)
11	11/30/94	- -	- -	- -	- -	- -	- -	- -	- -	- -
7A	10/25/88	- -	- -	- -	- -	- -	- -	- -	- -	- -
7A	12/14/88	- -	- -	- -	- -	- -	- -	- -	- -	- -
7B	12/14/88	- -	- -	- -	- -	- -	- -	- -	- -	- -
7B	10/12/93	ND(0.002)	ND(0.002)	ND(0.002)	ND(0.002)	ND(0.002)	ND(0.002)	ND(0.002)	ND(0.002)	ND(0.002)
3										
9A	10/25/88	- -	- -	- -	- -	- -	- -	- -	- -	- -
9A	10/13/93	ND(0.002)	0.002	0.013	ND(0.002)	0.032	ND(0.002)	0.32	0.085	ND(0.002)
9A	12/1/94	- -	- -	- -	- -	- -	- -	- -	- -	- -
9B	12/14/88	- -	- -	- -	- -	- -	- -	- -	- -	- -
9B	10/13/93	ND(0.002)	ND(0.002)	ND(0.002)	ND(0.002)	ND(0.002)	ND(0.002)	ND(0.002)	ND(0.002)	ND(0.002)
9B	12/1/94									
4										
01	10/12/93	0.11	0.021	0.025	ND(0.004)	0.025	0.002J	0.22	0.019	ND(0.004)
01	12/2/94	- -	ND(0.001)	- -	ND(0.001)	- -	- -	- -	- -	- -
02	10/12/93	ND(0.002)	ND(0.002)	ND(0.002)	ND(0.002)	ND(0.002)	ND(0.002)	ND(0.002)	ND(0.002)	ND(0.002)
03	10/13/93	0.1J	ND(0.2)	ND(0.2)	ND(0.2)	0.21	ND(0.2)	1.9	0.59	ND(0.2)
03	12/1/94	- -	- -	- -	- -	- -	- -	- -	- -	- -
05	12/6/89	- -	- -	- -	- -	- -	- -	- -	- -	- -
05	3/14/90	- -	- -	- -	- -	- -	- -	- -	- -	- -
05	10/12/93	ND(0.020)	0.01J	ND(0.020)	ND(0.020)	ND(0.020)	ND(0.020)	ND(0.020)	0.022	ND(0.020)
05	12/2/94	- -	- -	- -	- -	- -	- -	- -	- -	- -
07	12/6/89	- -	- -	- -	- -	- -	- -	- -	- -	- -
07	3/14/90	- -	- -	- -	- -	- -	- -	- -	- -	- -
07	10/12/93	ND(0.002)	ND(0.002)	ND(0.002)	ND(0.002)	ND(0.002)	ND(0.002)	ND(0.002)	ND(0.002)	ND(0.002)
10	10/26/93	ND(0.002)	ND(0.002)	ND(0.002)	ND(0.002)	ND(0.002)	ND(0.002)	ND(0.002)	ND(0.002)	ND(0.002)
10	12/1/94	- -	- -	- -	- -	- -	- -	- -	- -	- -
13	5/4/94	ND(0.002)	ND(0.002)	ND(0.002)	ND(0.002)	ND(0.002)	ND(0.002)	ND(0.002)	ND(0.002)	ND(0.002)
	12/1/94	- -	- -	- -	- -	- -	- -	- -	- -	- -
12	10/12/93	0.019	0.007J	0.013	ND(0.01)	ND(0.01)	ND(0.01)	0.11	0.027	ND(0.01)
12	12/1/94	- -	- -	- -	- -	- -	- -	- -	- -	- -
13	10/12/93	ND(0.2)	ND(0.2)	ND(0.2)	ND(0.2)	ND(0.2)	ND(0.2)	ND(0.2)	ND(0.2)	ND(0.2)
13	12/1/94	- -	- -	- -	- -	- -	- -	- -	- -	- -

1. Ground-Water Quality Data, Volatile Organic Compounds (VOCs), Laramie Third Street Subsurface Remediation Project.

:	Date Sampled:	n-Propyl benzene (mg/L)	Isopropyl benzene (mg/L)	n-Butyl benzene (mg/L)	sec-Butyl benzene (mg/L)	tert-Butyl benzene (mg/L)	4-Isopropyl toluene (mg/L)	1,2,4-Trimethyl benzene (mg/L)	1,3,5-Trimethyl benzene (mg/L)	Tetrachloro ethene (mg/L)
2B	12/14/88	- -	- -	- -	- -	- -	- -	- -	- -	- -
2B	10/12/93	ND(0.002)	ND(0.002)	ND(0.002)	ND(0.002)	ND(0.002)	ND(0.002)	ND(0.002)	ND(0.002)	ND(0.002)
1	6/22/90	- -	- -	- -	- -	- -	- -	- -	- -	- -
1	10/11/93	ND(0.002)	ND(0.002)	ND(0.002)	ND(0.002)	0.0028	ND(0.002)	0.022	0.032	ND(0.002)
1	12/1/94	- -	- -	- -	- -	- -	- -	- -	- -	- -
2	6/22/90	- -	- -	- -	- -	- -	- -	- -	- -	- -
2	10/11/93	ND(0.002)	ND(0.002)	ND(0.002)	ND(0.002)	ND(0.002)	ND(0.002)	ND(0.002)	ND(0.002)	ND(0.002)
2	12/1/94	- -	- -	- -	- -	- -	- -	- -	- -	- -
3	6/22/90	- -	- -	- -	- -	- -	- -	- -	- -	- -
3	10/11/93	0.008J	ND(0.01)	ND(0.01)	ND(0.01)	ND(0.01)	0.008J	0.02	ND(0.01)	ND(0.01)
.*	12/1/94	0.013	0.0036	ND(0.002)	0.0032	ND(0.002)	0.006	0.011	ND(0.002)	ND(0.002)
**	12/1/94	- -	- -	- -	- -	- -	- -	- -	- -	- -
2	4/13/94	ND(0.002)	ND(0.002)	ND(0.002)	ND(0.002)	ND(0.002)	ND(0.002)	ND(0.002)	ND(0.002)	ND(0.002)
2	12/1/94	- -	- -	- -	- -	- -	- -	- -	- -	- -
6	4/13/94	ND(0.002)	ND(0.002)	ND(0.002)	ND(0.002)	ND(0.002)	ND(0.002)	ND(0.002)	ND(0.002)	ND(0.002)
6	12/2/94	- -	- -	- -	- -	- -	- -	- -	- -	- -
A	12/14/88	- -	- -	- -	- -	- -	- -	- -	- -	- -
A	10/11/93	0.26	ND(0.2)	ND(0.2)	ND(0.2)	0.29	ND(0.2)	2.5	0.53	ND(0.2)
A	12/1/94	- -	- -	- -	- -	- -	- -	- -	- -	- -
B	12/14/88	- -	- -	- -	- -	- -	- -	- -	- -	- -
B	10/11/93	0.001J	0.002	ND(0.002)	ND(0.002)	ND(0.002)	ND(0.002)	ND(0.002)	ND(0.002)	ND(0.002)
B	12/1/94	- -	- -	- -	- -	- -	- -	- -	- -	- -
4	4/14/94	ND(0.002)	ND(0.002)	ND(0.002)	ND(0.002)	ND(0.002)	ND(0.002)	ND(0.002)	ND(0.002)	ND(0.002)
4	12/2/94	- -	- -	- -	- -	- -	- -	- -	- -	- -
5	4/13/94	ND(0.002)	ND(0.002)	ND(0.002)	ND(0.002)	ND(0.002)	ND(0.002)	ND(0.002)	ND(0.002)	ND(0.002)
5	12/2/94	- -	- -	- -	- -	- -	- -	- -	- -	- -
7	4/13/94	ND(0.002)	ND(0.002)	ND(0.002)	ND(0.002)	ND(0.002)	ND(0.002)	ND(0.002)	ND(0.002)	ND(0.002)
7	12/2/94	- -	- -	- -	- -	- -	- -	- -	- -	- -
A	10/25/88	- -	- -	- -	- -	- -	- -	- -	- -	- -
A	12/14/88	- -	- -	- -	- -	- -	- -	- -	- -	- -
A	10/12/93	ND(0.2)	ND(0.2)	ND(0.2)	ND(0.2)	ND(0.2)	ND(0.2)	0.56	ND(0.2)	ND(0.2)
A	12/2/94	- -	- -	- -	- -	- -	- -	- -	- -	- -

-1. Ground-Water Quality Data, Volatile Organic Compounds (VOCs), Laramie Third Street Subsurface Remediation Project.

D:	Date Sampled:	n-Propyl benzene (mg/L)	Isopropyl benzene (mg/L)	n-Butyl benzene (mg/L)	sec-Butyl benzene (mg/L)	tert-Butyl benzene (mg/L)	4-Isopropyl toluene (mg/L)	1,2,4-Trimethyl benzene (mg/L)	1,3,5-Trimethyl benzene (mg/L)	Tetrachloro ethene (mg/L)
02	10/18/89	- -	- -	- -	- -	- -	- -	- -	- -	- -
02	10/11/93	ND(0.002)	ND(0.002)	ND(0.002)	ND(0.002)	ND(0.002)	ND(0.002)	ND(0.002)	ND(0.002)	ND(0.002)
02	12/2/94	- -	- -	- -	- -	- -	- -	- -	- -	- -
03	10/18/89	- -	- -	- -	- -	- -	- -	- -	- -	- -
03	10/11/93	ND(0.002)	ND(0.002)	ND(0.002)	ND(0.002)	ND(0.002)	ND(0.002)	ND(0.002)	ND(0.002)	ND(0.002)
E	1/28/87	- -	- -	- -	- -	- -	- -	- -	- -	- -
E	6/19/87	- -	- -	- -	- -	- -	- -	- -	- -	- -
E	12/14/87	- -	- -	- -	- -	- -	- -	- -	- -	- -
E	6/22/88	- -	- -	- -	- -	- -	- -	- -	- -	- -
E	12/29/88	- -	- -	- -	- -	- -	- -	- -	- -	- -
E	2/1/89	- -	- -	- -	- -	- -	- -	- -	- -	- -
E	6/30/89	- -	- -	- -	- -	- -	- -	- -	- -	- -
E	10/18/89	- -	- -	- -	- -	- -	- -	- -	- -	- -
E	10/13/93	.67	0.1J	ND(0.2)	ND(0.2)	1.4	0.25	12	4	ND(0.2)
E	12/2/94	- -	- -	- -	- -	- -	- -	- -	- -	- -
s										
61	5/4/94	0.03	0.012	ND(0.002)	ND(0.002)	ND(0.002)	0.0047	0.11	0.041	ND(0.002)
61	12/2/94	- -	- -	- -	- -	- -	- -	- -	- -	- -
67	5/4/94	0.089	0.028	ND(0.002)	ND(0.002)	ND(0.002)	0.015	0.068	0.016	ND(0.002)
67	12/2/94	- -	- -	- -	- -	- -	- -	- -	- -	- -
68	5/4/94	ND(0.002)	0.0095	ND(0.002)	ND(0.002)	ND(0.002)	ND(0.002)	0.0068	ND(0.002)	0.002
68	12/2/94	- -	- -	- -	- -	- -	- -	- -	- -	- -
18	4/13/94	0.0028	0.0048	ND(0.002)	ND(0.002)	0.0034	0.0037	0.029	0.067	ND(0.002)
18	12/2/94	- -	- -	- -	- -	- -	- -	- -	- -	- -
19	2/16/94	0.2	0.068	ND(0.002)	0.02	0.22	ND(0.002)	0.18	0.22	ND(0.002)
19	12/2/94	- -	- -	- -	- -	- -	- -	- -	- -	- -
20	2/16/94	ND(0.002)	ND(0.002)	ND(0.002)	ND(0.002)	ND(0.002)	ND(0.002)	ND(0.002)	ND(0.002)	ND(0.002)
21	2/16/94	ND(0.002)	ND(0.002)	ND(0.002)	ND(0.002)	ND(0.002)	ND(0.002)	ND(0.002)	ND(0.002)	ND(0.002)
21	12/2/94	- -	- -	- -	- -	- -	- -	- -	- -	- -
54	2/16/94	ND(0.002)	ND(0.002)	ND(0.002)	ND(0.002)	ND(0.002)	ND(0.002)	ND(0.002)	ND(0.002)	ND(0.002)
62	5/4/94	ND(0.002)	ND(0.002)	ND(0.002)	ND(0.002)	ND(0.002)	ND(0.002)	0.0024	0.002	ND(0.002)
62	12/2/94	- -	- -	- -	- -	- -	- -	- -	- -	- -
63	5/4/94	ND(0.002)	ND(0.002)	ND(0.002)	ND(0.002)	ND(0.002)	ND(0.002)	ND(0.002)	ND(0.002)	ND(0.002)
63	12/2/94	- -	- -	- -	- -	- -	- -	- -	- -	- -

-1. Ground-Water Quality Data, Volatile Organic Compounds (VOCs), Laramie Third Street Subsurface Remediation Project.

D:	Date Sampled:	n-Propyl benzene (mg/L)	Isopropyl benzene (mg/L)	n-Butyl benzene (mg/L)	sec-Butyl benzene (mg/L)	tert-Butyl benzene (mg/L)	4-Isopropyl toluene (mg/L)	1,2,4-Trimethyl benzene (mg/L)	1,3,5-Trimethyl benzene (mg/L)	Tetrachloro ethene (mg/L)
5B	12/2/94	- -	- -	- -	- -	- -	- -	- -	- -	- -
1	6/14/89	- -	- -	- -	- -	- -	- -	- -	- -	- -
2	11/14/89	- -	- -	- -	- -	- -	- -	- -	- -	- -
2	10/11/93	ND(0.002)	ND(0.002)	ND(0.002)	ND(0.002)	ND(0.002)	ND(0.002)	ND(0.002)	ND(0.002)	ND(0.002)
2	12/5/94	- -	- -	- -	- -	- -	- -	- -	- -	- -
55	5/5/94	ND(0.002)	ND(0.002)	ND(0.002)	ND(0.002)	ND(0.002)	ND(0.002)	ND(0.002)	ND(0.002)	0.0063
56	5/5/94	ND(0.002)	ND(0.002)	ND(0.002)	ND(0.002)	ND(0.002)	ND(0.002)	ND(0.002)	ND(0.002)	0.0026
57	NW	- -	- -	- -	- -	- -	- -	- -	- -	- -
24	2/1/94	0.0084	0.011	ND(0.002)	ND(0.002)	ND(0.002)	0.0029	ND(0.002)	0.0035	ND(0.002)
24	12/5/94	- -	- -	- -	- -	- -	- -	- -	- -	- -
25	2/1/94	ND(0.002)	ND(0.002)	ND(0.002)	ND(0.002)	ND(0.002)	ND(0.002)	0.002	ND(0.002)	0.018
22	2/1/94	ND(0.002)	ND(0.002)	ND(0.002)	ND(0.002)	ND(0.002)	ND(0.002)	ND(0.002)	ND(0.002)	ND(0.002)
23	2/1/94	0.002	0.002	ND(0.002)	ND(0.002)	0.0051	0.0052	0.042	0.048	0.001J
23	12/5/94	- -	- -	- -	- -	- -	- -	- -	- -	- -
66	5/4/94	ND(0.002)	ND(0.002)	ND(0.002)	ND(0.002)	ND(0.002)	ND(0.002)	ND(0.002)	ND(0.002)	ND(0.002)
26	2/16/94	ND(0.002)	ND(0.002)	ND(0.002)	ND(0.002)	ND(0.002)	ND(0.002)	ND(0.002)	ND(0.002)	0.0049
27	2/16/94	0.097	0.035	ND(0.02)	ND(0.02)	0.088	0.043	0.73	0.2	ND(0.02)
27	12/5/94	- -	- -	- -	- -	- -	- -	- -	- -	- -
28	2/16/94	0.085	0.04	ND(0.02)	ND(0.02)	0.031	0.01J	0.26	0.041	ND(0.02)
28	12/5/94	- -	- -	- -	- -	- -	- -	- -	- -	- -
1	9/14/89	- -	- -	- -	- -	- -	- -	- -	- -	- -
1	12/6/89	- -	- -	- -	- -	- -	- -	- -	- -	- -
1	10/11/93	0.14	0.062	0.056	ND(0.1)	ND(0.1)	ND(0.1)	1.2	0.21	ND(0.1)
1	12/5/94	- -	- -	- -	- -	- -	- -	- -	- -	- -
2	9/14/89	- -	- -	- -	- -	- -	- -	- -	- -	- -
2	12/6/89	- -	- -	- -	- -	- -	- -	- -	- -	- -
2	10/11/93	0.12	0.084	ND(0.1)	ND(0.1)	0.09	ND(0.1)	0.1	0.21	ND(0.1)
2	12/5/94	- -	- -	- -	- -	- -	- -	- -	- -	- -
3	9/14/89	- -	- -	- -	- -	- -	- -	- -	- -	- -

-1. Ground-Water Quality Data, Volatile Organic Compounds (VOCs), Laramie Third Street Subsurface Remediation Project.

D:	Date Sampled:	n-Propyl benzene (mg/L)	Isopropyl benzene (mg/L)	n-Butyl benzene (mg/L)	sec-Butyl benzene (mg/L)	tert-Butyl benzene (mg/L)	4-Isopropyl toluene (mg/L)	1,2,4-Trimethyl benzene (mg/L)	1,3,5-Trimethyl benzene (mg/L)	Tetrachloro ethene (mg/L)
03	12/5/94	- -	- -	- -	- -	- -	- -	- -	- -	- -
05	9/14/89	- -	- -	- -	- -	- -	- -	- -	- -	- -
05	12/6/89	- -	- -	- -	- -	- -	- -	- -	- -	- -
05	10/11/93	ND(0.002)	ND(0.002)	ND(0.002)	ND(0.002)	ND(0.002)	ND(0.002)	0.0063	ND(0.002)	ND(0.002)
05	12/5/94	- -	- -	- -	- -	- -	- -	- -	- -	- -
07	9/14/89	- -	- -	- -	- -	- -	- -	- -	- -	- -
07	12/6/89	- -	- -	- -	- -	- -	- -	- -	- -	- -
07	10/12/93	0.06J	ND(0.1)	ND(0.1)	ND(0.1)	ND(0.1)	ND(0.1)	0.1	ND(0.1)	ND(0.1)
07	12/5/94	- -	- -	- -	- -	- -	- -	- -	- -	- -
08	9/14/89	- -	- -	- -	- -	- -	- -	- -	- -	- -
08	12/6/89	- -	- -	- -	- -	- -	- -	- -	- -	- -
08	10/11/93	ND(0.002)	ND(0.002)	ND(0.002)	ND(0.002)	ND(0.002)	ND(0.002)	ND(0.002)	ND(0.002)	0.046
08	12/5/94	- -	- -	- -	- -	- -	- -	- -	- -	- -
9										
-1	6/22/90	- -	- -	- -	- -	- -	- -	- -	- -	- -
-1	10/7/93	0.008	0.006	ND(0.002)	0.003	0.006	ND(0.002)	0.05	0.003	0.02
-1	12/6/94	- -	- -	- -	- -	- -	- -	- -	- -	- -
-2	6/22/90	- -	- -	- -	- -	- -	- -	- -	- -	- -
-2	10/7/93	ND(0.002)	ND(0.002)	ND(0.002)	ND(0.002)	ND(0.002)	ND(0.002)	ND(0.002)	ND(0.002)	0.001J
-3	6/22/90	- -	- -	- -	- -	- -	- -	- -	- -	- -
-3	10/7/93	ND(0.002)	0.007	ND(0.002)	ND(0.002)	ND(0.002)	ND(0.002)	ND(0.002)	ND(0.002)	0.01
29	4/13/94	ND(0.002)	ND(0.002)	ND(0.002)	ND(0.002)	ND(0.002)	ND(0.002)	ND(0.002)	ND(0.002)	0.036
4A	10/25/88	- -	- -	- -	- -	- -	- -	- -	- -	- -
4A	12/13/88	- -	- -	- -	- -	- -	- -	- -	- -	- -
4A	7/20/92	- -	- -	- -	- -	- -	- -	- -	- -	- -
4A	10/7/93	0.024	0.014	ND(0.002)	0.008	0.026	0.013	0.3	0.074	0.016
4A	12/6/94	- -	- -	- -	- -	- -	- -	- -	- -	- -
01	11/10/89	- -	- -	- -	- -	- -	- -	- -	- -	- -
01	3/19/90	- -	- -	- -	- -	- -	- -	- -	- -	- -
02	11/10/89	- -	- -	- -	- -	- -	- -	- -	- -	- -
02	3/19/90	- -	- -	- -	- -	- -	- -	- -	- -	- -
03	11/10/89	- -	- -	- -	- -	- -	- -	- -	- -	- -
03	3/19/90	- -	- -	- -	- -	- -	- -	- -	- -	- -
3A	10/25/88	- -	- -	- -	- -	- -	- -	- -	- -	- -

-1. Ground-Water Quality Data, Volatile Organic Compounds (VOCs), Laramie Third Street Subsurface Remediation Project.

::	Date Sampled:	n-Propyl benzene (mg/L)	Isopropyl benzene (mg/L)	n-Butyl benzene (mg/L)	sec-Butyl benzene (mg/L)	tert-Butyl benzene (mg/L)	4-Isopropyl toluene (mg/L)	1,2,4-Trimethyl benzene (mg/L)	1,3,5-Trimethyl benzene (mg/L)	Tetrachloro ethene (mg/L)
9A	12/6/94	- -	- -	- -	- -	- -	- -	- -	- -	- -
9B	12/13/88	- -	- -	- -	- -	- -	- -	- -	- -	- -
9B	10/7/93	ND(0.002)	ND(0.002)	ND(0.002)	ND(0.002)	ND(0.002)	ND(0.002)	0.004	ND(0.002)	ND(0.002)
9B	12/6/94	- -	- -	- -	- -	- -	- -	- -	- -	- -
9C	12/13/88	- -	- -	- -	- -	- -	- -	- -	- -	- -
9C	10/7/93	ND(0.002)	ND(0.002)	ND(0.002)	ND(0.002)	ND(0.002)	ND(0.002)	ND(0.002)	ND(0.002)	ND(0.002)
	6/22/90	- -	- -	- -	- -	- -	- -	- -	- -	- -
2	6/22/90	- -	- -	- -	- -	- -	- -	- -	- -	- -
2	10/7/93	ND(0.002)	ND(0.002)	ND(0.002)	0.006	ND(0.002)	0.001J	0.002	ND(0.002)	0.009
0	4/13/94	ND(0.002)	ND(0.002)	ND(0.002)	ND(0.002)	ND(0.002)	ND(0.002)	ND(0.002)	ND(0.002)	0.022
6A	10/25/88	- -	- -	- -	- -	- -	- -	- -	- -	- -
6A	12/13/88	- -	- -	- -	- -	- -	- -	- -	- -	- -
6A	10/7/93	ND(0.002)	ND(0.002)	ND(0.002)	0.002	ND(0.002)	ND(0.002)	ND(0.002)	ND(0.002)	0.023
6A	12/6/94	- -	- -	- -	- -	- -	- -	- -	- -	- -
6B	12/13/88	- -	- -	- -	- -	- -	- -	- -	- -	- -
6B	10/7/93	ND(0.002)	ND(0.002)	ND(0.002)	ND(0.002)	ND(0.002)	ND(0.002)	ND(0.002)	ND(0.002)	ND(0.002)
6C	12/13/88	- -	- -	- -	- -	- -	- -	- -	- -	- -
	10/26/93	0.068	0.035	ND(0.02)	ND(0.02)	0.077	ND(0.02)	0.67	ND(0.02)	ND(0.02)
	12/6/94	- -	- -	- -	- -	- -	- -	- -	- -	- -
	10/7/93	ND(0.002)	ND(0.002)	ND(0.002)	ND(0.002)	ND(0.002)	ND(0.002)	ND(0.002)	ND(0.002)	0.03
	12/6/94	- -	- -	- -	- -	- -	- -	- -	- -	- -
	10/7/93	0.014	0.006	ND(0.002)	0.001J	0.014	0.002	0.12	0.024	ND(0.002)
	12/6/94	- -	- -	- -	- -	- -	- -	- -	- -	- -
	10/7/93	0.02	0.02	ND(0.020)	ND(0.020)	ND(0.020)	ND(0.020)	0.16	ND(0.020)	ND(0.020)
	12/6/94	- -	- -	- -	- -	- -	- -	- -	- -	- -
	10/7/93	ND(0.002)	ND(0.002)	ND(0.002)	ND(0.002)	ND(0.002)	ND(0.002)	ND(0.002)	ND(0.002)	ND(0.002)
	10/6/93	0.15	0.055	0.023	0.014	0.074	0.017	1	0.17	ND(0.002)
	12/6/94	- -	- -	- -	- -	- -	- -	- -	- -	- -
	10/7/93	0.057	0.032	ND(0.002)	ND(0.002)	0.089	0.02	0.77	0.19	ND(0.002)
	12/8/94	- -	- -	- -	- -	- -	- -	- -	- -	- -
	10/7/93	0.22	0.11	ND(0.020)	ND(0.020)	0.25	0.01J	0	ND(0.020)	ND(0.020)

-1. Ground-Water Quality Data, Volatile Organic Compounds (VOCs), Laramie Third Street Subsurface Remediation Project.

D:	Date Sampled:	n-Propyl benzene (mg/L)	Isopropyl benzene (mg/L)	n-Butyl benzene (mg/L)	sec-Butyl benzene (mg/L)	tert-Butyl benzene (mg/L)	4-Isopropyl toluene (mg/L)	1,2,4-Trimethyl benzene (mg/L)	1,3,5-Trimethyl benzene (mg/L)	Tetrachloro ethene (mg/L)
31	4/15/94	ND(0.002)	ND(0.002)	ND(0.002)	ND(0.002)	ND(0.002)	ND(0.002)	ND(0.002)	ND(0.002)	ND(0.002)
2A	10/25/88	- -	- -	- -	- -	- -	- -	- -	- -	- -
2A	12/13/88	- -	- -	- -	- -	- -	- -	- -	- -	- -
32	4/14/94	ND(0.002)	ND(0.002)	ND(0.002)	ND(0.002)	ND(0.002)	ND(0.002)	ND(0.002)	ND(0.002)	ND(0.002)
33	4/14/94	ND(0.002)	ND(0.002)	ND(0.002)	ND(0.002)	ND(0.002)	ND(0.002)	ND(0.002)	ND(0.002)	ND(0.002)
33	12/8/94	- -	- -	- -	- -	- -	- -	- -	- -	- -
2B	12/13/88	- -	- -	- -	- -	- -	- -	- -	- -	- -
2B	10/7/93	ND(0.002)	ND(0.002)	ND(0.002)	ND(0.002)	ND(0.002)	ND(0.002)	ND(0.002)	ND(0.002)	ND(0.002)
8A	10/25/88	- -	- -	- -	- -	- -	- -	- -	- -	- -
8A	12/13/88	- -	- -	- -	- -	- -	- -	- -	- -	- -
8A	10/7/93	0.024	0.002	0.015	0.004	0.004	ND(0.002)	0.036	ND(0.002)	ND(0.002)
8B	12/13/88	- -	- -	- -	- -	- -	- -	- -	- -	- -
8B	10/7/93	0.29	0.099	0.047	0.024	0.23	0.041	1.9	ND(0.020)	ND(0.020)
8B	12/6/94	- -	- -	- -	- -	- -	- -	- -	- -	- -
8C	12/13/88	- -	- -	- -	- -	- -	- -	- -	- -	- -
8C	10/6/93	ND(0.002)	ND(0.002)	ND(0.002)	ND(0.002)	ND(0.002)	ND(0.002)	ND(0.002)	ND(0.002)	ND(0.002)
8C	12/6/94	- -	- -	- -	- -	- -	- -	- -	- -	- -
34	4/14/94	ND(0.002)	ND(0.002)	ND(0.002)	ND(0.002)	ND(0.002)	ND(0.002)	ND(0.002)	ND(0.002)	0.0048
35	4/14/94	ND(0.002)	ND(0.002)	ND(0.002)	ND(0.002)	ND(0.002)	ND(0.002)	ND(0.002)	ND(0.002)	0.026
35	12/7/94	- -	- -	- -	- -	- -	- -	- -	- -	- -
36	4/14/94	0.19	0.05	ND(0.02)	ND(0.02)	0.3	0.035	2.2	1.1	ND(0.02)
36	12/7/94	- -	- -	- -	- -	- -	- -	- -	- -	- -
60	5/4/94	ND(0.002)	ND(0.002)	ND(0.002)	ND(0.002)	ND(0.002)	ND(0.002)	ND(0.002)	ND(0.002)	ND(0.002)
39	4/14/94	0.3	ND(0.2)	ND(0.2)	ND(0.2)	0.26	ND(0.2)	2.3	0.61	ND(0.2)
39	12/7/94	- -	- -	- -	- -	- -	- -	- -	- -	- -
40	5/5/94	ND(0.002)	ND(0.002)	ND(0.002)	ND(0.002)	ND(0.002)	ND(0.002)	ND(0.002)	ND(0.002)	ND(0.002)
41	4/14/94	ND(0.002)	ND(0.002)	ND(0.002)	ND(0.002)	ND(0.002)	ND(0.002)	ND(0.002)	ND(0.002)	ND(0.002)
41	12/7/94	- -	- -	- -	- -	- -	- -	- -	- -	- -
42	4/15/94	0.004	0.011	ND(0.002)	ND(0.002)	0.002	0.002	0.012	0.012	ND(0.002)

-1. Ground-Water Quality Data, Volatile Organic Compounds (VOCs), Laramie Third Street Subsurface Remediation Project.

D:	Date Sampled:	n-Propyl benzene (mg/L)	Isopropyl benzene (mg/L)	n-Butyl benzene (mg/L)	sec-Butyl benzene (mg/L)	tert-Butyl benzene (mg/L)	4-Isopropyl toluene (mg/L)	1,2,4-Trimethyl benzene (mg/L)	1,3,5-Trimethyl benzene (mg/L)	Tetrachloro ethene (mg/L)
7A	12/7/94	- -	- -	- -	- -	- -	- -	- -	- -	- -
7B	4/14/94	ND(0.002)	ND(0.002)	ND(0.002)	ND(0.002)	ND(0.002)	ND(0.002)	ND(0.002)	ND(0.002)	ND(0.002)
3										
4	10/6/93	ND(0.002)	ND(0.002)	ND(0.002)	ND(0.002)	ND(0.002)	ND(0.002)	ND(0.002)	ND(0.002)	0.004
4	12/7/94	- -	- -	- -	- -	- -	- -	- -	- -	- -
6	10/6/93	ND(0.002)	ND(0.002)	ND(0.002)	ND(0.002)	ND(0.002)	ND(0.002)	ND(0.002)	ND(0.002)	0.019
6	12/7/94	- -	- -	- -	- -	- -	- -	- -	- -	- -
1	10/6/93	ND(0.002)	ND(0.002)	ND(0.002)	ND(0.002)	ND(0.002)	ND(0.002)	ND(0.002)	ND(0.002)	0.002
1	12/7/94	- -	- -	- -	- -	- -	- -	- -	- -	- -
2	10/6/93	ND(0.002)	ND(0.002)	ND(0.002)	ND(0.002)	ND(0.002)	ND(0.002)	ND(0.002)	ND(0.002)	0.008
2	12/7/94	- -	- -	- -	- -	- -	- -	- -	- -	- -
8	10/7/93	0.005	0.001J	ND(0.002)	ND(0.002)	0.003	ND(0.002)	ND(0.002)	0.0022	ND(0.002)
8	12/7/94	- -	- -	- -	- -	- -	- -	- -	- -	- -
43	4/15/94	ND(0.002)	ND(0.002)	ND(0.002)	ND(0.002)	ND(0.002)	ND(0.002)	ND(0.002)	ND(0.002)	ND(0.002)
43	12/7/94	- -	- -	- -	- -	- -	- -	- -	- -	- -
46	4/15/94	ND(0.002)	ND(0.002)	ND(0.002)	ND(0.002)	ND(0.002)	ND(0.002)	ND(0.002)	ND(0.002)	0.015
46	12/8/94	- -	- -	- -	- -	- -	- -	- -	- -	- -
53	2/16/94	ND(0.002)	ND(0.002)	ND(0.002)	ND(0.002)	ND(0.002)	ND(0.002)	ND(0.002)	0.002	ND(0.002)
76	12/8/94	- -	- -	- -	- -	- -	- -	- -	- -	- -
47	5/5/94	ND(0.002)	ND(0.002)	ND(0.002)	ND(0.002)	ND(0.002)	ND(0.002)	ND(0.002)	ND(0.002)	0.023
4B	4/15/94	ND(0.002)	ND(0.002)	ND(0.002)	ND(0.002)	ND(0.002)	ND(0.002)	ND(0.002)	ND(0.002)	0.022
4B	12/7/94	- -	- -	- -	- -	- -	- -	- -	- -	- -
49	5/5/94	ND(0.002)	ND(0.002)	ND(0.002)	ND(0.002)	ND(0.002)	ND(0.002)	ND(0.002)	ND(0.002)	ND(0.002)
49	12/7/94	- -	- -	- -	- -	- -	- -	- -	- -	- -
50	5/5/94	0.16	ND(0.1)	ND(0.1)	ND(0.1)	ND(0.1)	ND(0.1)	0.81	0.28	ND(0.1)
50	12/7/94	- -	- -	- -	- -	- -	- -	- -	- -	- -
51	5/5/94	ND(0.002)	ND(0.002)	ND(0.002)	ND(0.002)	ND(0.002)	ND(0.002)	ND(0.002)	ND(0.002)	0.011
52	5/5/94	ND(0.002)	ND(0.002)	ND(0.002)	ND(0.002)	ND(0.002)	ND(0.002)	ND(0.002)	ND(0.002)	ND(0.002)
52	12/17/94	- -	- -	- -	- -	- -	- -	- -	- -	- -

1. Ground-Water Quality Data, Volatile Organic Compounds (VOCs), Laramie Third Street Subsurface Remediation Project.

:	Date Sampled:	Trichloro ethene (mg/L)	Chloroform (mg/L)	cis-1,2-Dichloro ethene (mg/L)	1,2,4-Trichloro benzene (mg/L)	Bromochloro methane (mg/L)	Methylene Chloride (mg/L)	All Others (mg/L)
9	12/7/94	ND(0.002)	ND(0.002)	ND(0.002)	ND(0.002)	ND(0.002)	ND(0.002)	ND
1	12/7/94	ND(0.01)	ND(0.01)	ND(0.01)	ND(0.01)	ND(0.01)	ND(0.03)	ND
0	12/7/94	ND(0.02)	ND(0.02)	ND(0.02)	ND(0.02)	ND(0.02)	ND(0.05)	ND
	9/6/94	ND(0.002)	ND(0.002)	ND(0.002)	ND(0.002)	ND(0.002)	ND(0.002)	ND
	9/6/94	ND(0.002)	ND(0.002)	ND(0.002)	ND(0.002)	ND(0.002)	ND(0.002)	ND
ell	9/6/94	ND(0.1)	ND(0.1)	ND(0.1)	ND(0.1)	ND(0.1)	ND(0.3)	ND
	9/6/94	ND(0.02)	ND(0.02)	ND(0.02)	ND(0.02)	ND(0.02)	ND(0.05)	ND
1	5/1/90	- -	- -	- -	- -	- -	- -	- -
1	9/1/90	- -	- -	- -	- -	- -	- -	- -
1	1/1/91	- -	- -	- -	- -	- -	- -	- -
1	7/1/91	- -	- -	- -	- -	- -	- -	- -
1	10/1/91	- -	- -	- -	- -	- -	- -	- -
1	12/1/91	- -	- -	- -	- -	- -	- -	- -
1	10/13/93	ND(0.7)	ND(0.7)	ND(0.7)	ND(0.7)	ND(0.7)	ND(1.75)	ND
1	11/30/94							
2	5/1/90	- -	- -	- -	- -	- -	- -	- -
2	9/1/90	- -	- -	- -	- -	- -	- -	- -
2	1/1/91	- -	- -	- -	- -	- -	- -	- -
2	7/1/91	- -	- -	- -	- -	- -	- -	- -
2	10/1/91	- -	- -	- -	- -	- -	- -	- -
2	12/1/91	- -	- -	- -	- -	- -	- -	- -
2	10/13/93	ND(0.002)	ND(0.002)	ND(0.002)	ND(0.002)	ND(0.002)	ND(0.005)	ND
3	5/1/90	- -	- -	- -	- -	- -	- -	- -
3	9/1/90	- -	- -	- -	- -	- -	- -	- -
3	1/1/91	- -	- -	- -	- -	- -	- -	- -
3	7/1/91	- -	- -	- -	- -	- -	- -	- -
3	10/1/91	- -	- -	- -	- -	- -	- -	- -
3	12/1/91	- -	- -	- -	- -	- -	- -	- -
3	10/13/93	ND(0.2)	ND(0.2)	ND(0.2)	ND(0.2)	ND(0.2)	ND(0.5)	ND
3	11/30/94	- -	- -	- -	- -	- -	- -	- -
4	5/1/90	- -	- -	- -	- -	- -	- -	- -
4	9/1/90	- -	- -	- -	- -	- -	- -	- -
4	7/1/91	- -	- -	- -	- -	- -	- -	- -
4	10/1/91	- -	- -	- -	- -	- -	- -	- -

1. Ground-Water Quality Data, Volatile Organic Compounds (VOCs), Laramie Third Street Subsurface Remediation Project.

:	Date Sampled:	Trichloro ethene (mg/L)	Chloroform (mg/L)	cis-1,2-Dichloro ethene (mg/L)	1,2,4-Trichloro benzene (mg/L)	Bromochloro methane (mg/L)	Methylene Chloride (mg/L)	All Others (mg/L)
5	9/1/90	- -	- -	- -	- -	- -	- -	- -
5	1/1/91	- -	- -	- -	- -	- -	- -	- -
5	7/1/91	- -	- -	- -	- -	- -	- -	- -
5	10/1/91	- -	- -	- -	- -	- -	- -	- -
5	12/1/91	- -	- -	- -	- -	- -	- -	- -
5	10/13/93	ND(0.002)	ND(0.002)	ND(0.002)	ND(0.002)	ND(0.002)	ND(0.005)	ND
6	9/1/90	- -	- -	- -	- -	- -	- -	- -
6	1/1/91	- -	- -	- -	- -	- -	- -	- -
6	7/1/91	- -	- -	- -	- -	- -	- -	- -
6	10/1/91	- -	- -	- -	- -	- -	- -	- -
6	12/1/91	- -	- -	- -	- -	- -	- -	- -
6	10/13/93	ND(0.2)	ND(0.2)	ND(0.2)	ND(0.2)	ND(0.2)	ND(0.5)	ND
6	11/30/94	- -	- -	- -	- -	- -	- -	- -
7	9/1/90	- -	- -	- -	- -	- -	- -	- -
7	1/1/91	- -	- -	- -	- -	- -	- -	- -
7	7/1/91	- -	- -	- -	- -	- -	- -	- -
7	10/1/91	- -	- -	- -	- -	- -	- -	- -
7	12/1/91	- -	- -	- -	- -	- -	- -	- -
7	10/13/93	ND(0.002)	ND(0.002)	ND(0.002)	ND(0.002)	ND(0.002)	ND(0.005)	ND
8	9/1/90	- -	- -	- -	- -	- -	- -	- -
8	1/1/91	- -	- -	- -	- -	- -	- -	- -
8	7/1/91	- -	- -	- -	- -	- -	- -	- -
8	10/1/91	- -	- -	- -	- -	- -	- -	- -
8	12/1/91	- -	- -	- -	- -	- -	- -	- -
8	10/13/93	ND(0.002)	ND(0.002)	ND(0.002)	ND(0.002)	0.001J	ND(0.005)	ND
8	11/30/94	- -	- -	- -	- -	- -	- -	- -
9	9/1/90	- -	- -	- -	- -	- -	- -	- -
9	1/1/91	- -	- -	- -	- -	- -	- -	- -
9	7/1/91	- -	- -	- -	- -	- -	- -	- -
9	10/1/91	- -	- -	- -	- -	- -	- -	- -
9	12/1/91							
9	10/13/93	ND(0.2)	ND(0.2)	ND(0.2)	ND(0.2)	ND(0.2)	ND(0.5)	ND
9	11/30/94	- -	- -	- -	- -	- -	- -	- -
1	4/12/94	ND(0.002)	ND(0.002)	ND(0.002)	ND(0.002)	ND(0.002)	ND(0.005)	ND
2	4/12/94	ND(0.002)	ND(0.002)	ND(0.002)	ND(0.002)	ND(0.002)	ND(0.005)	ND
2	11/30/94	- -	- -	- -	- -	- -	- -	- -
4	4/12/94	ND(0.002)	ND(0.002)	ND(0.002)	ND(0.002)	ND(0.002)	ND(0.005)	ND
4	11/30/94	- -	- -	- -	- -	- -	- -	- -
3	4/12/94	ND(0.002)	ND(0.002)	ND(0.002)	ND(0.002)	ND(0.002)	ND(0.005)	ND

-1. Ground-Water Quality Data, Volatile Organic Compounds (VOCs), Laramie Third Street Subsurface Remediation Project.

D:	Date Sampled:	Trichloro ethene (mg/L)	Chloroform (mg/L)	cis-1,2-Dichloro ethene (mg/L)	1,2,4-Trichloro benzene (mg/L)	Bromochloro methane (mg/L)	Methylene Chloride (mg/L)	All Others (mg/L)
06	4/12/94	ND(0.002)	ND(0.002)	ND(0.002)	ND(0.002)	ND(0.002)	ND(0.005)	ND
06	11/30/94	- -	- -	- -	- -	- -	- -	- -
1A	10/25/88	- -	- -	- -	- -	- -	- -	- -
1A	12/14/88	- -	- -	- -	- -	- -	- -	- -
1A	10/13/93	ND(0.002)	ND(0.002)	ND(0.002)	ND(0.002)	ND(0.002)	ND(0.005)	ND
A*	12/1/94	ND(0.01)	ND(0.01)	ND(0.01)	ND(0.01)	ND(0.01)	ND(0.03)	- -
A*	12/1/94	- -	- -	- -	- -	- -	- -	- -
1B	12/14/88	- -	- -	- -	- -	- -	- -	- -
1B	10/13/93	ND(0.002)	ND(0.002)	ND(0.002)	ND(0.002)	ND(0.002)	ND(0.005)	ND
1B	11/30/94	- -	- -	- -	- -	- -	- -	- -
5A	10/25/88	- -	- -	- -	- -	- -	- -	- -
5A	12/14/88	- -	- -	- -	- -	- -	- -	- -
5A	10/1/93	- -	- -	- -	- -	- -	- -	- -
5B	12/14/88	- -	- -	- -	- -	- -	- -	- -
5B	10/12/93	ND(0.002)	ND(0.002)	ND(0.002)	ND(0.002)	ND(0.002)	ND(0.005)	ND
5C	12/14/88	- -	- -	- -	- -	- -	- -	- -
9	12/7/94	ND(0.002)	ND(0.002)	ND(0.002)	ND(0.002)	ND(0.002)	ND(0.005)	- -
0	12/7/94	ND(0.02)	ND(0.02)	ND(0.02)	ND(0.02)	ND(0.02)	ND(0.05)	- -
1	12/7/94	ND(0.01)	ND(0.01)	ND(0.01)	ND(0.01)	ND(0.01)	ND(0.03)	- -
07	4/12/94	ND(0.002)	ND(0.002)	ND(0.002)	ND(0.002)	ND(0.002)	ND(0.005)	ND
07	12/1/94	- -	- -	- -	- -	- -	- -	- -
08	4/12/94	ND(0.002)	ND(0.002)	ND(0.002)	ND(0.002)	ND(0.002)	ND(0.005)	ND
09	4/12/94	ND(0.002)	0.002	ND(0.002)	ND(0.002)	ND(0.002)	ND(0.005)	ND
09	12/1/94	- -	- -	- -	- -	- -	- -	- -
4A	10/25/88	- -	- -	- -	- -	- -	- -	- -
4A	12/14/88	- -	- -	- -	- -	- -	- -	- -
4A	10/12/93	ND(0.1)	ND(0.1)	ND(0.1)	ND(0.1)	ND(0.1)	ND(0.25)	ND
A*	12/1/94	ND(0.1)	ND(0.1)	ND(0.1)	ND(0.1)	ND(0.1)	ND(0.3)	ND
A*	12/1/94	- -	- -	- -	- -	- -	- -	- -
4B	12/14/88	- -	- -	- -	- -	- -	- -	- -
4B	10/12/93	ND(0.002)	ND(0.002)	ND(0.002)	ND(0.002)	ND(0.002)	ND(0.005)	ND
0	4/12/94	ND(0.002)	ND(0.002)	ND(0.002)	ND(0.002)	ND(0.002)	ND(0.005)	ND

1. Ground-Water Quality Data, Volatile Organic Compounds (VOCs), Laramie Third Street Subsurface Remediation Project.

:	Date Sampled:	Trichloro ethene (mg/L)	Chloroform (mg/L)	cis-1,2-Dichloro ethene (mg/L)	1,2,4-Trichloro benzene (mg/L)	Bromochloro methane (mg/L)	Methylene Chloride (mg/L)	All Others (mg/L)
1	11/30/94	- -	- -	- -	- -	- -	- -	- -
7A	10/25/88	- -	- -	- -	- -	- -	- -	- -
7A	12/14/88	- -	- -	- -	- -	- -	- -	- -
7B	12/14/88	- -	- -	- -	- -	- -	- -	- -
7B	10/12/93	ND(0.002)	0.0036	ND(0.002)	ND(0.002)	ND(0.002)	ND(0.005)	ND
A	10/25/88	- -	- -	- -	- -	- -	- -	- -
A	10/13/93	ND(0.002)	ND(0.002)	ND(0.002)	ND(0.002)	ND(0.002)	ND(0.005)	ND
A	12/1/94	- -	- -	- -	- -	- -	- -	- -
B	12/14/88	- -	- -	- -	- -	- -	- -	- -
B	10/13/93	ND(0.002)	ND(0.002)	ND(0.002)	ND(0.002)	ND(0.002)	ND(0.005)	ND
B	12/1/94							
1	10/12/93	ND(0.004)	ND(0.004)	ND(0.004)	ND(0.004)	ND(0.004)	0.0096B	ND
1	12/2/94	ND	- -	- -	- -	0.22	- -	- -
2	10/12/93	ND(0.002)	ND(0.002)	ND(0.002)	ND(0.002)	ND(0.002)	ND(0.005)	ND
3	10/13/93	ND(0.2)	ND(0.2)	ND(0.2)	ND(0.2)	ND(0.2)	ND(0.5)	ND
3	12/1/94	- -	- -	- -	- -	- -	- -	- -
5	12/6/89	- -	- -	- -	- -	- -	- -	- -
5	3/14/90	- -	- -	- -	- -	- -	- -	- -
5	10/12/93	ND(0.020)	ND(0.020)	ND(0.020)	ND(0.020)	ND(0.020)	0.1B	ND
5	12/2/94	- -	- -	- -	- -	- -	- -	- -
7	12/6/89	- -	- -	- -	- -	- -	- -	- -
7	3/14/90	- -	- -	- -	- -	- -	- -	- -
7	10/12/93	ND(0.002)	ND(0.002)	ND(0.002)	ND(0.002)	ND(0.002)	ND(0.005)	ND
0	10/26/93	ND(0.002)	ND(0.002)	ND(0.002)	ND(0.002)	ND(0.002)	ND(0.005)	ND
0	12/1/94	- -	- -	- -	- -	- -	- -	- -
3	5/4/94	ND(0.002)	0.022	ND(0.002)	ND(0.002)	ND(0.002)	ND(0.005)	ND
	12/1/94	- -	- -	- -	- -	- -	- -	- -
2	10/12/93	ND(0.01)	ND(0.01)	ND(0.01)	ND(0.01)	ND(0.01)	ND(0.025)	ND
2	12/1/94	- -	- -	- -	- -	- -	- -	- -
3	10/12/93	ND(0.2)	ND(0.2)	ND(0.2)	ND(0.2)	ND(0.2)	ND(0.5)	ND
3	12/1/94	- -	- -	- -	- -	- -	- -	- -

1. Ground-Water Quality Data, Volatile Organic Compounds (VOCs), Laramie Third Street Subsurface Remediation Project.

	Date Sampled:	Trichloro ethene (mg/L)	Chloroform (mg/L)	cis-1,2-Dichloro ethene (mg/L)	1,2,4-Trichloro benzene (mg/L)	Bromochloro methane (mg/L)	Methylene Chloride (mg/L)	All Others (mg/L)
B	12/14/88	- -	- -	- -	- -	- -	- -	- -
B	10/12/93	ND(0.002)	ND(0.002)	ND(0.002)	ND(0.002)	ND(0.002)	ND(0.005)	ND
	6/22/90	- -	- -	- -	- -	- -	- -	- -
	10/11/93	ND(0.002)	ND(0.002)	ND(0.002)	ND(0.002)	ND(0.002)	ND(0.005)	ND
	12/1/94	- -	- -	- -	- -	- -	- -	- -
	6/22/90	- -	- -	- -	- -	- -	- -	- -
	10/11/93	ND(0.002)	ND(0.002)	ND(0.002)	ND(0.002)	ND(0.002)	ND(0.005)	ND
	12/1/94	- -	- -	- -	- -	- -	- -	- -
	6/22/90	- -	- -	- -	- -	- -	- -	- -
	10/11/93	ND(0.01)	ND(0.01)	ND(0.01)	ND(0.01)	ND(0.01)	ND(0.03)	ND
•	12/1/94	ND(0.002)	ND(0.002)	ND(0.002)	ND(0.002)	ND(0.002)	ND(0.005)	ND
•	12/1/94	- -	- -	- -	- -	- -	- -	- -
2	4/13/94	ND(0.002)	ND(0.002)	ND(0.002)	ND(0.002)	ND(0.002)	ND(0.005)	ND
2	12/1/94	- -	- -	- -	- -	- -	- -	- -
5	4/13/94	ND(0.002)	ND(0.002)	ND(0.002)	ND(0.002)	ND(0.002)	ND(0.005)	ND
5	12/2/94	- -	- -	- -	- -	- -	- -	- -
A	12/14/88	- -	- -	- -	- -	- -	- -	- -
A	10/11/93	ND(0.2)	ND(0.2)	ND(0.2)	ND(0.2)	ND(0.2)	ND(0.5)	ND
A	12/1/94	- -	- -	- -	- -	- -	- -	- -
B	12/14/88	- -	- -	- -	- -	- -	- -	- -
B	10/11/93	ND(0.002)	ND(0.002)	ND(0.002)	ND(0.002)	ND(0.002)	ND(0.005)	ND
B	12/1/94	- -	- -	- -	- -	- -	- -	- -
4	4/14/94	ND(0.002)	ND(0.002)	ND(0.002)	ND(0.002)	ND(0.002)	ND(0.005)	ND
4	12/2/94	- -	- -	- -	- -	- -	- -	- -
5	4/13/94	ND(0.002)	ND(0.002)	ND(0.002)	ND(0.002)	ND(0.002)	ND(0.005)	ND
5	12/2/94	- -	- -	- -	- -	- -	- -	- -
7	4/13/94	ND(0.002)	ND(0.002)	ND(0.002)	ND(0.002)	ND(0.002)	ND(0.005)	ND
7	12/2/94	- -	- -	- -	- -	- -	- -	- -
A	10/25/88	- -	- -	- -	- -	- -	- -	- -
A	12/14/88	- -	- -	- -	- -	- -	- -	- -
A	10/12/93	ND(0.2)	ND(0.2)	ND(0.2)	ND(0.2)	ND(0.2)	ND(0.5)	ND
A	12/2/94	- -	- -	- -	- -	- -	- -	- -

-1. Ground-Water Quality Data, Volatile Organic Compounds (VOCs), Laramie Third Street Subsurface Remediation Project.

D:	Date Sampled:	Trichloro ethene (mg/L)	Chloroform (mg/L)	cis-1,2-Dichloro ethene (mg/L)	1,2,4-Trichloro benzene (mg/L)	Bromochloro methane (mg/L)	Methylene Chloride (mg/L)	All Others (mg/L)
2	10/18/89	- -	- -	- -	- -	- -	- -	- -
2	10/11/93	ND(0.002)	ND(0.002)	ND(0.002)	ND(0.002)	ND(0.002)	ND(0.005)	ND
2	12/2/94	- -	- -	- -	- -	- -	- -	- -
3	10/18/89	- -	- -	- -	- -	- -	- -	- -
3	10/11/93	ND(0.002)	ND(0.002)	ND(0.002)	ND(0.002)	ND(0.002)	ND(0.005)	ND
	1/28/87	- -	- -	- -	- -	- -	- -	- -
	6/19/87	- -	- -	- -	- -	- -	- -	- -
	12/14/87	- -	- -	- -	- -	- -	- -	- -
	6/22/88	- -	- -	- -	- -	- -	- -	- -
	12/29/88	- -	- -	- -	- -	- -	- -	- -
	2/1/89	- -	- -	- -	- -	- -	- -	- -
	6/30/89	- -	- -	- -	- -	- -	- -	- -
	10/18/89	- -	- -	- -	- -	- -	- -	- -
	10/13/93	ND(0.2)	ND(0.2)	ND(0.2)	ND(0.2)	ND(0.2)	ND(0.5)	ND
	12/2/94	- -	- -	- -	- -	- -	- -	- -
61	5/4/94	ND(0.002)	ND(0.002)	ND(0.002)	ND(0.002)	ND(0.002)	ND(0.005)	ND
61	12/2/94	- -	- -	- -	- -	- -	- -	- -
67	5/4/94	ND(0.002)	ND(0.002)	ND(0.002)	ND(0.002)	ND(0.002)	ND(0.005)	ND
67	12/2/94	- -	- -	- -	- -	- -	- -	- -
68	5/4/94	ND(0.002)	ND(0.002)	ND(0.002)	ND(0.002)	ND(0.002)	ND(0.005)	ND
68	12/2/94	- -	- -	- -	- -	- -	- -	- -
18	4/13/94	ND(0.002)	ND(0.002)	ND(0.002)	ND(0.002)	ND(0.002)	ND(0.005)	ND
18	12/2/94	- -	- -	- -	- -	- -	- -	- -
19	2/16/94	ND(0.002)	ND(0.002)	ND(0.002)	ND(0.002)	ND(0.002)	ND(0.005)	ND
19	12/2/94	- -	- -	- -	- -	- -	- -	- -
20	2/16/94	ND(0.002)	ND(0.002)	ND(0.002)	ND(0.002)	ND(0.002)	ND(0.005)	ND
21	2/16/94	ND(0.002)	ND(0.002)	ND(0.002)	ND(0.002)	ND(0.002)	ND(0.005)	ND
21	12/2/94	- -	- -	- -	- -	- -	- -	- -
54	2/16/94	ND(0.002)	ND(0.002)	ND(0.002)	ND(0.002)	ND(0.002)	ND(0.005)	ND
62	5/4/94	ND(0.002)	ND(0.002)	ND(0.002)	ND(0.002)	ND(0.002)	ND(0.005)	ND
62	12/2/94	- -	- -	- -	- -	- -	- -	- -
63	5/4/94	ND(0.002)	ND(0.002)	ND(0.002)	ND(0.002)	ND(0.002)	ND(0.005)	ND
63	12/2/94	- -	- -	- -	- -	- -	- -	- -
5A	5/4/94	ND(0.002)	ND(0.002)	ND(0.002)	ND(0.002)	ND(0.002)	ND(0.005)	ND

-1. Ground-Water Quality Data, Volatile Organic Compounds (VOCs), Laramie Third Street Subsurface Remediation Project.

D:	Date Sampled:	Trichloro ethene (mg/L)	Chloroform (mg/L)	cis-1,2-Dichloro ethene (mg/L)	1,2,4-Trichloro benzene (mg/L)	Bromochloro methane (mg/L)	Methylene Chloride (mg/L)	All Others (mg/L)
5B	12/2/94	- -	- -	- -	- -	- -	- -	- -
1	6/14/89	- -	- -	- -	- -	- -	- -	- -
2	11/14/89	- -	- -	- -	- -	- -	- -	- -
2	10/11/93	ND(0.002)	ND(0.002)	ND(0.002)	ND(0.002)	ND(0.002)	ND(0.005)	ND
2	12/5/94	- -	- -	- -	- -	- -	- -	- -
55	5/5/94	ND(0.002)	ND(0.002)	ND(0.002)	ND(0.002)	ND(0.002)	ND(0.005)	ND
56	5/5/94	ND(0.002)	ND(0.002)	ND(0.002)	ND(0.002)	ND(0.002)	ND(0.005)	ND
57	NW	- -	- -	- -	- -	- -	- -	- -
24	2/1/94	ND(0.002)	ND(0.002)	ND(0.002)	ND(0.002)	ND(0.002)	ND(0.005)	ND
24	12/5/94	- -	- -	- -	- -	- -	- -	- -
25	2/1/94	0.003	ND(0.002)	0.0082	ND(0.002)	ND(0.002)	ND(0.005)	ND
22	2/1/94	ND(0.002)	0.004	ND(0.002)	ND(0.002)	ND(0.002)	ND(0.005)	ND
23	2/1/94	ND(0.002)	ND(0.002)	ND(0.002)	ND(0.002)	ND(0.002)	ND(0.005)	ND
23	12/5/94	- -	- -	- -	- -	- -	- -	- -
36	5/4/94	ND(0.002)	ND(0.002)	ND(0.002)	ND(0.002)	ND(0.002)	ND(0.005)	ND
26	2/16/94	ND(0.002)	0.0049	ND(0.002)	ND(0.002)	ND(0.002)	ND(0.005)	ND
27	2/16/94	ND(0.02)	ND(0.02)	ND(0.02)	ND(0.02)	ND(0.02)	ND(0.05)	ND
27	12/5/94	- -	- -	- -	- -	- -	- -	- -
28	2/16/94	ND(0.02)	ND(0.02)	ND(0.02)	ND(0.02)	ND(0.02)	ND(0.05)	ND
28	12/5/94	- -	- -	- -	- -	- -	- -	- -
1	9/14/89	- -	- -	- -	- -	- -	- -	- -
1	12/6/89	- -	- -	- -	- -	- -	- -	- -
1	10/11/93	ND(0.1)	ND(0.1)	ND(0.1)	ND(0.1)	ND(0.1)	ND(0.25)	ND
1	12/5/94	- -	- -	- -	- -	- -	- -	- -
2	9/14/89	- -	- -	- -	- -	- -	- -	- -
2	12/6/89	- -	- -	- -	- -	- -	- -	- -
2	10/11/93	ND(0.1)	ND(0.1)	ND(0.1)	ND(0.1)	ND(0.1)	ND(0.25)	ND
2	12/5/94	- -	- -	- -	- -	- -	- -	- -

-1. Ground-Water Quality Data, Volatile Organic Compounds (VOCs), Laramie Third Street Subsurface Remediation Project.

D:	Date Sampled:	Trichloro ethene (mg/L)	Chloroform (mg/L)	cis-1,2-Dichloro ethene (mg/L)	1,2,4-Trichloro benzene (mg/L)	Bromochloro methane (mg/L)	Methylene Chloride (mg/L)	All Others (mg/L)
03	12/5/94	- -	- -	- -	- -	- -	- -	- -
05	9/14/89	- -	- -	- -	- -	- -	- -	- -
05	12/6/89	- -	- -	- -	- -	- -	- -	- -
05	10/11/93	ND(0.002)	0.002	ND(0.002)	ND(0.002)	ND(0.002)	ND(0.005)	ND
05	12/5/94	- -	- -	- -	- -	- -	- -	- -
07	9/14/89	- -	- -	- -	- -	- -	- -	- -
07	12/6/89	- -	- -	- -	- -	- -	- -	- -
07	10/12/93	ND(0.1)	ND(0.1)	ND(0.1)	ND(0.1)	ND(0.1)	ND(0.25)	ND
07	12/5/94	- -	- -	- -	- -	- -	- -	- -
08	9/14/89	- -	- -	- -	- -	- -	- -	- -
08	12/6/89	- -	- -	- -	- -	- -	- -	- -
08	10/11/93	0.0049	ND(0.002)	0.021	ND(0.002)	ND(0.002)	ND(0.005)	ND
08	12/5/94	- -	- -	- -	- -	- -	- -	- -
-1	6/22/90	- -	- -	- -	- -	- -	- -	- -
-1	10/7/93	0.008	ND(0.002)	0.008	ND(0.002)	ND(0.002)	ND(0.005)	ND
-1	12/6/94	- -	- -	- -	- -	- -	- -	- -
-2	6/22/90	- -	- -	- -	- -	- -	- -	- -
-2	10/7/93	ND(0.002)	ND(0.002)	ND(0.002)	ND(0.002)	ND(0.002)	ND(0.005)	ND
-3	6/22/90	- -	- -	- -	- -	- -	- -	- -
-3	10/7/93	ND(0.002)	ND(0.002)	0.002	0.003	ND(0.002)	ND(0.005)	ND
29	4/13/94	0.003	ND(0.002)	0.013	ND(0.002)	ND(0.002)	ND(0.005)	ND
4A	10/25/88	- -	- -	- -	- -	- -	- -	- -
4A	12/13/88	- -	- -	- -	- -	- -	- -	- -
4A	7/20/92	- -	- -	- -	- -	- -	- -	- -
4A	10/7/93	0.001J	ND(0.002)	ND(0.002)	ND(0.002)	ND(0.002)	ND(0.005)	ND
4A	12/6/94	- -	- -	- -	- -	- -	- -	- -
01	11/10/89	- -	- -	- -	- -	- -	- -	- -
01	3/19/90	- -	- -	- -	- -	- -	- -	- -
02	11/10/89	- -	- -	- -	- -	- -	- -	- -
02	3/19/90	- -	- -	- -	- -	- -	- -	- -
03	11/10/89	- -	- -	- -	- -	- -	- -	- -
03	3/19/90	- -	- -	- -	- -	- -	- -	- -
3A	10/25/88	- -	- -	- -	- -	- -	- -	- -
9A	10/25/88	- -	- -	- -	- -	- -	- -	- -

1. Ground-Water Quality Data, Volatile Organic Compounds (VOCs), Laramie Third Street Subsurface Remediation Project.

:	Date Sampled:	Trichloro ethene (mg/L)	Chloroform (mg/L)	cis-1,2-Dichloro ethene (mg/L)	1,2,4-Trichloro benzene (mg/L)	Bromochloro methane (mg/L)	Methylene Chloride (mg/L)	All Others (mg/L)
A	12/6/94	- -	- -	- -	- -	- -	- -	- -
B	12/13/88	- -	- -	- -	- -	- -	- -	- -
B	10/7/93	ND(0.002)	ND(0.002)	ND(0.002)	ND(0.002)	ND(0.002)	ND(0.005)	ND
B	12/6/94	- -	- -	- -	- -	- -	- -	- -
C	12/13/88	- -	- -	- -	- -	- -	- -	- -
C	10/7/93	ND(0.002)	ND(0.002)	ND(0.002)	ND(0.002)	ND(0.002)	ND(0.005)	ND
	6/22/90	- -	- -	- -	- -	- -	- -	- -
	6/22/90	- -	- -	- -	- -	- -	- -	- -
	10/7/93	0.001J	ND(0.002)	ND(0.005)	ND(0.002)	ND(0.002)	ND(0.005)	ND
0	4/13/94	ND(0.002)	ND(0.002)	ND(0.002)	ND(0.002)	ND(0.002)	ND(0.005)	ND
A	10/25/88	- -	- -	- -	- -	- -	- -	- -
A	12/13/88	- -	- -	- -	- -	- -	- -	- -
A	10/7/93	0.001J	ND(0.002)	0.001J	ND(0.002)	ND(0.002)	ND(0.005)	ND
A	12/6/94	- -	- -	- -	- -	- -	- -	- -
B	12/13/88	- -	- -	- -	- -	- -	- -	- -
B	10/7/93	ND(0.002)	ND(0.002)	ND(0.002)	ND(0.002)	ND(0.002)	ND(0.005)	ND
C	12/13/88	- -	- -	- -	- -	- -	- -	- -
	10/26/93	ND(0.02)	ND(0.02)	ND(0.02)	ND(0.02)	ND(0.02)	ND(0.05)	ND
	12/6/94	- -	- -	- -	- -	- -	- -	- -
	10/7/93	0.001J	0.001J	ND(0.002)	ND(0.002)	ND(0.002)	ND(0.005)	ND
	12/6/94	- -	- -	- -	- -	- -	- -	- -
	10/7/93	ND(0.002)	ND(0.002)	ND(0.002)	ND(0.002)	ND(0.002)	ND(0.005)	ND
	12/6/94	- -	- -	- -	- -	- -	- -	- -
	10/7/93	ND(0.020)	ND(0.020)	ND(0.020)	ND(0.020)	ND(0.020)	ND(0.05)	ND
	12/6/94	- -	- -	- -	- -	- -	- -	- -
	10/7/93	ND(0.002)	ND(0.002)	ND(0.002)	ND(0.002)	ND(0.002)	ND(0.005)	ND
	10/6/93	ND(0.002)	ND(0.002)	ND(0.002)	ND(0.002)	ND(0.002)	ND(0.005)	ND
	12/6/94	- -	- -	- -	- -	- -	- -	- -
	10/7/93	ND(0.002)	0.019	ND(0.002)	ND(0.002)	ND(0.002)	ND(0.005)	ND
	12/8/94	- -	- -	- -	- -	- -	- -	- -

-1. Ground-Water Quality Data, Volatile Organic Compounds (VOCs), Laramie Third Street Subsurface Remediation Project.

D:	Date Sampled:	Trichloro ethene (mg/L)	Chloroform (mg/L)	cis-1,2-Dichloro ethene (mg/L)	1,2,4-Trichloro benzene (mg/L)	Bromochloro methane (mg/L)	Methylene Chloride (mg/L)	All Others (mg/L)
-31	4/15/94	ND(0.002)	ND(0.002)	ND(0.002)	ND(0.002)	ND(0.002)	ND(0.005)	ND
2A	10/25/88	- -	- -	- -	- -	- -	- -	- -
2A	12/13/88	- -	- -	- -	- -	- -	- -	- -
-32	4/14/94	ND(0.002)	ND(0.002)	ND(0.002)	ND(0.002)	ND(0.002)	ND(0.005)	ND
33	4/14/94	ND(0.002)	ND(0.002)	ND(0.002)	ND(0.002)	ND(0.002)	ND(0.005)	ND
-33	12/8/94	- -	- -	- -	- -	- -	- -	- -
2B	12/13/88	- -	- -	- -	- -	- -	- -	- -
2B	10/7/93	ND(0.002)	ND(0.002)	ND(0.002)	ND(0.002)	ND(0.002)	ND(0.005)	ND
8A	10/25/88	- -	- -	- -	- -	- -	- -	- -
8A	12/13/88	- -	- -	- -	- -	- -	- -	- -
8A	10/7/93	ND(0.002)	ND(0.002)	ND(0.002)	ND(0.002)	ND(0.002)	ND(0.005)	ND
8B	12/13/88	- -	- -	- -	- -	- -	- -	- -
8B	10/7/93	ND(0.020)	ND(0.020)	ND(0.020)	ND(0.020)	ND(0.020)	ND(0.05)	ND
8B	12/6/94	- -	- -	- -	- -	- -	- -	- -
8C	12/13/88	- -	- -	- -	- -	- -	- -	- -
8C	10/6/93	ND(0.002)	ND(0.002)	ND(0.002)	ND(0.002)	ND(0.002)	ND(0.005)	ND
8C	12/6/94	- -	- -	- -	- -	- -	- -	- -
34	4/14/94	ND(0.002)	0.002	ND(0.002)	ND(0.002)	ND(0.002)	ND(0.005)	ND
35	4/14/94	ND(0.002)	ND(0.002(	ND(0.002)	ND(0.002)	ND(0.002)	ND(0.005)	ND
35	12/7/94	- -	- -	- -	- -	- -	- -	- -
36	4/14/94	ND(0.02)	ND(0.02)	ND(0.02)	ND(0.02)	ND(0.02)	ND(0.05)	ND
36	12/7/94	- -	- -	- -	- -	- -	- -	- -
60	5/4/94	ND(0.002)	ND(0.002)	ND(0.002)	ND(0.002)	ND(0.002)	ND(0.005)	ND
39	4/14/94	ND(0.2)	ND(0.2)	ND(0.2)	ND(0.2)	ND(0.2)	ND(0.5)	ND
39	12/7/94	- -	- -	- -	- -	- -	- -	- -
40	5/5/94	ND(0.002)	ND(0.002)	ND(0.002)	ND(0.002)	ND(0.002)	ND(0.005)	ND
41	4/14/94	ND(0.002)	ND(0.002)	ND(0.002)	ND(0.002)	ND(0.002)	ND(0.005)	ND
41	12/7/94	- -	- -	- -	- -	- -	- -	- -
42	4/15/94	ND(0.002)	ND(0.002)	ND(0.002)	ND(0.002)	ND(0.002)	ND(0.005)	ND

-1. Ground-Water Quality Data, Volatile Organic Compounds (VOCs), Laramie Third Street Subsurface Remediation Project.

D:	Date Sampled:	Trichloro ethene (mg/L)	Chloroform (mg/L)	cis-1,2-Dichloro ethene (mg/L)	1,2,4-Trichloro benzene (mg/L)	Bromochloro methane (mg/L)	Methylene Chloride (mg/L)	All Others (mg/L)
7A	12/7/94	- -	- -	- -	- -	- -	- -	- -
7B	4/14/94	ND(0.002)	ND(0.002)	ND(0.002)	ND(0.002)	ND(0.002)	ND(0.005)	ND
4	10/6/93	ND(0.002)	ND(0.002)	ND(0.002)	ND(0.002)	ND(0.002)	ND(0.005)	ND
4	12/7/94	- -	- -	- -	- -	- -	- -	- -
6	10/6/93	ND(0.002)	ND(0.002)	ND(0.002)	ND(0.002)	ND(0.002)	ND(0.005)	ND
6	12/7/94	- -	- -	- -	- -	- -	- -	- -
1	10/6/93	ND(0.002)	0.002	ND(0.002)	ND(0.002)	ND(0.002)	ND(0.005)	ND
1	12/7/94	- -	- -	- -	- -	- -	- -	- -
2	10/6/93	ND(0.002)	0.001J	ND(0.002)	ND(0.002)	ND(0.002)	ND(0.005)	ND
2	12/7/94	- -	- -	- -	- -	- -	- -	- -
3	10/7/93	ND(0.002)	ND(0.002)	ND(0.002)	ND(0.002)	ND(0.002)	ND(0.005)	ND
3	12/7/94	- -	- -	- -	- -	- -	- -	- -
43	4/15/94	ND(0.002)	ND(0.002)	ND(0.002)	ND(0.002)	ND(0.002)	ND(0.005)	ND
43	12/7/94	- -	- -	- -	- -	- -	- -	- -
46	4/15/94	ND(0.002)	ND(0.002)	ND(0.002)	ND(0.002)	ND(0.002)	ND(0.005)	ND
46	12/8/94	- -	- -	- -	- -	- -	- -	- -
53	2/16/94	ND(0.002)	0.002	ND(0.002)	ND(0.002)	ND(0.002)	ND(0.005)	ND
76	12/8/94	- -	- -	- -	- -	- -	- -	- -
47	5/5/94	ND(0.002)	ND(0.002)	ND(0.002)	ND(0.002)	ND(0.002)	ND(0.005)	ND
48	4/15/94	0.002	ND(0.002)	ND(0.002)	ND(0.002)	ND(0.002)	ND(0.005)	ND
48	12/7/94	- -	- -	- -	- -	- -	- -	- -
49	5/5/94	ND(0.002)	ND(0.002)	ND(0.002)	ND(0.002)	ND(0.002)	ND(0.005)	ND
49	12/7/94	- -	- -	- -	- -	- -	- -	- -
50	5/5/94	ND(0.1)	ND(0.1)	ND(0.1)	ND(0.1)	ND(0.1)	ND(0.2)	ND
50	12/7/94	- -	- -	- -	- -	- -	- -	- -
51	5/5/94	0.002	ND(0.002)	ND(0.002)	ND(0.002)	ND(0.002)	ND(0.005)	ND
52	5/5/94	ND(0.002)	ND(0.002)	ND(0.002)	ND(0.002)	ND(0.002)	ND(0.005)	ND
52	12/17/94	- -	- -	- -	- -	- -	- -	- -

APPENDIX J-2

851 N. 3RD STREET PHASE I/PHASE II AND RADIUS SEARCH

PHASE I/II ENVIRONMENTAL ASSESSMENT

Vacant Property
851 North 3rd Street
Laramie, Wyoming
CGRS Project No. 1-1-2725

CGRS COLORADO GROUNDWATER RESOURCE SERVICES, INC.

PHASE I/II ENVIRONMENTAL ASSESSMENT

Vacant Property
851 North 3rd Street
Laramie, Wyoming
CGRS Project No. 1-1-2725

Prepared by:

CGRS, Inc.
P.O. Box 1489
Fort Collins, Colorado 80522
(303) 493-7780

March 18, 1998

RECEIVED

JUL 07 1998

WATER QUALITY DIVISION
WYOMING

TABLE OF CONTENTS

1.0 INTRODUCTION 1

2.0 SCOPE OF WORK 1

3.0 PROJECT RESULTS 2

- 3.1 Site Description 2
- 3.2 On-site Information 2
  - 3.2.1 Site History 2
  - 3.2.2 Building Conditions 3
  - 3.2.3 Site Conditions 3
  - 3.2.4 Field Activities 3
  - 3.2.5 PCB Containing Equipment 3
  - 3.2.6 Underground/Aboveground Storage Tanks 4
  - 3.2.7 Regulatory Action Status 4
- 3.3 Off-site Information 5
  - 3.3.1 Surrounding Activities 5
  - 3.3.2 Regulatory Action Status 6

4.0 CONCLUSIONS 9

- 4.1 Potential Contamination Evaluation 9
  - 4.1.1 On-site Sources 9
  - 4.1.2 Asbestos/Radon 9
  - 4.1.3 Off-site Sources 10

5.0 LIMITATIONS OF ENVIRONMENTAL ASSESSMENTS 10

- 5.1 Site Data Review 10
- 5.2 Site Reconnaissance 10
- 5.3 Interpretation of Results - Final Report 11

FIGURES

Figure 1: Site Location Map

Figure 2: Area Use Map/Soil Boring Locations

APPENDICES

Appendix A: City Directory

Appendix B: Sanborn Map

Appendix C: Site Visit Checklist

Appendix D: Site Photographs

Appendix E: Soil Boring Logs

Appendix F: Analytical Data

Appendix G: Environmental Database, Inc. Report
State and Federal Regulatory Listings

PHASE I ENVIRONMENTAL ASSESSMENT

Vacant Property
851 North 3rd Street
Laramie, Wyoming
CGRS Project No. 1-1-2725

1.0 INTRODUCTION

The purpose of this project was to perform a Phase I and Phase II Environmental Assessment on a 17,424 square foot parcel of land located on the northeast corner of 3rd Street and Harney in Laramie, Wyoming (Figure 1). CGRS, Inc. perfromed the work under the authorization of the Peerless Tyre Company.

Note that the databases that were requested for this project refer to the address as 867 North 3rd Street which is the property adjacent and north of the site. This address is based upon information that was supplied by the client. Please note that report and investigation was completed for the site referenced as 851 North 3rd Street.

2.0 SCOPE OF WORK

The scope of work provided for this project included the following:

- conducting a site and vicinity tour,
- reviewing topographic maps of the area,
- determining the status of regulatory environmental actions at the site and within a one-mile radius of the site,
- drilling three soil borings on the property and submitting groundwater samples for analysis to determine the presence or absence of volatile organic compounds in groundwater at the site, and
- preparing this report.

3.0 PROJECT RESULTS

3.1 Site Description

The site is approximately 17,424 acres in size and is located on the northeast corner of North 3rd Street and Harney in Laramie, Colorado. Specifically, the site is located in the Northwest ¼ of the Northwest ¼ of Section 33, Township 16 North, Range 73 West of the 6th Principal Meridian, Albany County, Laramie, Wyoming (Figure 1). The site is bordered to the south and west by Harney and North 3rd Street, respectively. Commercial property borders the site to the north and an alley borders the property to the east (Figure 2).

The property is relatively level and the surficial geology of the area consists of fine grained alluvial deposits. The depth to groundwater is approximately 15 to 20 feet below ground surface. The inferred groundwater flow direction is to the west to northwest.

3.2 On-Site Information

3.2.1 Site History

A City Directory was obtained from Environmental Data Resources, Inc. This database researches the subject property and properties in the surrounding area. The City Directory is included in Appendix A.

A review of the City Directory shows that the Snowy Range Motel occupied the site from at least 1941 to at least 1980. No use is reported for the address in 1998.

The site adjacent and north of the site is listed as 867 North 3rd Street. Several uses have occurred at the site beginning in 1941. In 1941 the Snyder Wrecking Company occupied the property. The Coppers Corner Tavern and Liquor Store are listed for the years 1966 through 1975. In 1986 the property was identified as vacant and in 1990 the site is listed as Coppers Corner. The site visit confirmed that the property is currently used for a liquor store and lounge.

Surrounding properties are referenced in the City Directory for North 3rd Street dating from 1941. Properties listed in the same block as 851 North 3rd Street dating from 1941 to 1990 included the Star

Transfer, Laramie Oil, Swenson's Lumber, American and Standard Oil, Longpre Beer Wholesalers, Diamond International, Quikee Oil Change and Mountain Motors.

A Sanborn Map Report was obtained from EDR, Inc. that depicts a fire insurance map for 1961. A copy of the map is included in Appendix B. A review of the map shows that surrounding properties included commercial and industrial properties. Also shown north of the subject property is the Continental Oil Company and automobile service center.

3.2.2 Building Conditions

A site visit was performed on February 27, 1998 and a site visit checklist is included as Appendix C. There are no buildings present at the subject site.

3.2.3 Site Conditions

The study area covers approximately 0.40 acres and is vacant land. No obvious signs of contamination on the property were noted during the site tour. Photographs of the site and surrounding property are presented in Appendix D.

3.2.4 Field Activities

A Phase II investigation was conducted at the site on February 27, 1998 to determine if adverse impacts to soil and groundwater have occurred. CGRS, Inc. contracted for the drilling of three soil borings that were drilled to between 25 and 30 feet below ground surface (bgs). Groundwater was measured in the borings between 20 and 25 feet bgs. A map depicting the area uses and boring locations is presented as Figure 2. The soil boring logs are presented in appendix E.

Soil samples were obtained on five-foot intervals using a 24 inch split barrel sampler. The samples were screened with a Mini-Ray photoionization detector (PID) which will detect the presence of volatile organic compounds in soil gas. Organic vapors were not detected in any soil samples obtained during drilling.

Groundwater samples were obtained from the three borings (designated as SB-1 through SB-3) at a depth of 17 to 22 feet bgs and submitted Technology Laboratory, Inc. to determine the presence of volatile organic compounds (VOCs). Copies of the analytical data sheets are presented in Appendix F.

A review of the analytical results shows that VOCs were detected in each of the groundwater samples. The water sample from SB-1 had toluene, xylene and tetrachloroethene (PCE) concentrations of 1.1, 0.9 and 6.4 ug/L, respectively. Water sample SB-2 had toluene, xylenes and PCE concentrations of 0.8, 0.6 and 10.3 ug/L. Water sample SB-3 had toluene and PCE concentrations of 0.9 and 3.1 ug/L. The State of Wyoming has set drinking water guidelines for toluene, xylenes and tetrachloroethene at 1,000, 10,000 and 5 ug/L. Based upon this data, the PCE concentrations for samples SB-1 and SB-2 exceed the regulatory guidelines. In addition, PCE is a RCRA regulated compound and is possibly subject to investigation under RCRA Subtitle C.

3.2.5 PCB Containing Equipment

No aboveground or pole mounted transformers were observed on the subject property, and no PCB containing equipment is known to exist or have existed on the subject property. A pole-mounted transformer is located in the alley east of the site. The transformer appeared to be in good condition without any visible leaks or corrosion.

3.2.6 Underground/Aboveground Storage Tanks

No underground or aboveground storage tanks were observed on the subject site.

3.2.7 Regulatory Action Status

A computer database review of various regulatory agency documents was conducted by Environmental Data Resources, Inc. (EDR), to determine if the property falls within any presently identified regulatory action areas. The database search was performed as per ASTM Standard Practice for Environmental Site Assessments, E 1527-97. State and federal regulatory listings are presented in Appendix G. Listed below are the regulatory environmental action areas researched:

A. National Priority Listing (NPL) Site

The subject property does not fall within any sites currently identified on the NPL.

B. Comprehensive Environmental Response, Compensation and Liability Act (CERCLA)

The subject property is not currently listed as a CERCLA site.

C. Resource Conservation and Recovery Act (RCRA) Permitted Site

The subject property is not currently listed as a RCRA site.

D. Emergency Response Notification System (ERNS) Site

The subject property is not currently listed as an ERNS site.

E. Colorado Registered Underground Storage Tanks (UST)

The subject property is not currently listed as possessing registered USTs.

F. Colorado Leaking Underground Storage Tank (LUST) Site

The subject property is not currently identified as a LUST site.

G. Solid Waste Facility (SWF) Site

The subject property does not contain an active landfill and is not listed as a former solid waste facility site.

3.3 Off-Site Information

3.3.1 Surrounding Activities

As stated previously, the surrounding activities consist of commercial and residential properties. The field activities identified sites adjacent and east of the property as Laundry Land located at 864 North 4th Street and a residential home. The site is bordered to the east, west and south by roads or and an alley. The Liquor and Lounge is adjacent and north of the site.

3.3.2 Regulatory Action Status

A review of regulatory actions within a one-mile radius of the subject property was performed by EDR. The database search program is based upon a geographical information system and zip codes; therefore, facilities and sites beyond a one-mile radius may appear on the EDR report. The listings reviewed and the number of sites occurring within the requested geographic locations are given below. The name and address of all sites found by EDR are presented in the reports (Appendix D). A description of each database is also presented in the EDR report.

A. National Priority Listing (NPL) Sites

There is one NPL listed sites within a one mile radius of the subject property. The site is the Union Pacific Railroad and is located between ½ to 1mile distance on 2763 Ft. Sanders Drive. The site is located west and downgradient of the target property. The site is currently under investigation by the government to assess the extent of further action.

B. Comprehensive Environmental Response, Compensation and Liability Act (CERCLA)

There are no CERCLA sites listed within the search area of the subject property.

C. Resource Conservation and Recovery Act (RCRA) Permitted Sites

The RCRA database called the Resource Conservation Recovery Information System (RCRIS) lists one permitted site within a one eighth-mile radius of the subject property. The site has been identified as Rocky Mountain Shirtworks. This site is south and upgradient from the subject property. This facility is classified as a small quantity generator of unverified waste. No violations are listed for this site. The possession of a RCRA permit does not necessarily mean that impact to the environment has occurred.

D. Emergency Response Notification System (ERNS) Site

There are no ERNS sites listed within the area of the subject property.

E. Registered Underground Storage Tanks (UST)

There are eight registered UST sites within one quarter mile of the subject property with equal or higher elevation. The sites are summarized below:

1. Kotby Enterprises is located at 969 North 3rd Street and is north of the property.
2. The Street Department shop is located at 955 North 4th Street and is east northeast of the property.
3. The Laramie Work Center is located at 206 East Sully Street and is located northwest of the property.
4. Chevron 71211 is located at 1059 North 3rd Street and is north of the property.
5. Hartman Distributing is located at 1070 North 3rd Street and is north of the property.
6. The Laramie Peerless Tyre Store is located at 1156 North 3rd Street and is north of the property.
7. The 7-Eleven Store #760 is located at 569 North 3rd Street and is south of the property. This site is not listed on any additional databases.
8. Cowboy Gas is located at 553 North 3rd Street and is south of the property.

F. Colorado Leaking Underground Storage Tank (LUST) Sites

The subject property is not a LUST site. There are 14 reported LUST site listed within a one-half mile radius of the subject property. The sites are listed below:

1. The Street Department shop is located at 955 North 4th Street and is east northeast of the property. The LUST status has not been resolved.
2. The Laramie Work Center is located at 206 East Sully Street and is located northwest of the property. The LUST status has not been resolved.
3. Chevron 71211 is located at 1059 North 3rd Street and is north of the property. The LUST status has not been resolved.
4. Hartman Distributing is located at 1070 North 3rd Street and is north of the property. The LUST status has not been resolved.

5. The Laramie Peerless Tyre Store is located at 1156 North 3rd Street and is north of the property. Albany County ARC is listed as a facility owner in addition to the Peerless Tyre Company. The LUST status has not been resolved.
6. Cowboy Gas is located at 553 North 3rd Street and is south of the property. The LUST status has not been resolved.
7. LES Service is located at 1265 North 3rd Street and north of the site. The LUST status has not been resolved.
8. Fosters Country Store #4 is located at 1465 North 3rd Street and is north of the site. The LUST status has not been resolved.
9. Bob Blake Builders Inc. is located at 101 East McConnell Street and is north northwest of the site. The LUST status has not been resolved.
10. Ms. Helen McKinney is located at 1557 North 3rd Street and is north of the site. The LUST status has not been resolved.
11. The Texaco Station (Subway) is located at 168 North 3rd Street and is north of the site. The LUST status has not been resolved.
12. Glenn Scott's Standard is located at 154 North 3rd Street and is south of the site. The LUST status has not been resolved.
13. Fosters Country Store #1 is located at 163 North 4th Street and is south of the site. The LUST status is not listed in the EDR database.
14. United Parcel Service Laramie is located at 157 North 2nd Street and is south southwest of the site. The LUST status has not been resolved.

G. Solid Waste Facility (SWF) Sites

There are no SWF sites within a one half mile radius of the subject property.

H. Corracts Sites

Corracts is a list of handlers with RCRA Corrective Action Activity. There is one Corracts site within a one mile radius of the search area. The site is the Union Pacific Railroad located at 2763 Sanders Drive.

I. Record of Decision (ROD)

ROD documents mandate a permanent remedy at an NPL site. The Union Pacific Railroad site is listed on the ROD database.

J. Coal Gas Sites

There is one Coal Gas site within a one half mile radius of the site and is listed as Laramie Light & Power Company located at 356 North 2nd Street. The site is within one-half mile of the site and is south to southwest.

4.0 CONCLUSIONS

4.1 Potential Contamination Evaluation

4.1.1 On-Site Sources

The Phase I Environmental Assessment conducted for the subject property indicates that the potential for environmental contamination existing on the property is low. No on-site contaminant sources were identified during the site tour. The databases researched identified no contaminant sources as a result of past practices.

The Phase II Environmental assessment conducted on the subject property identified the contaminant tetrachloroethene in two of the three groundwater samples that exceeded regulatory guidelines. The source of the tetrachloroethane may be from an upgradient site however, this cannot be ascertained from currently available data. Toluene and xylene concentrations measured in the water samples were below regulatory limits.

4.1.2 Asbestos/Radon

Since no buildings or structures are present on the subject property, asbestos and radon issues were not addressed.

4.13 Off-Site Sources

The EDR database and the field investigation revealed that several UST and LUST sites are located in proximity to 851 North 3rd Street. Conversations between CGRS and Dale Anderson with the Wyoming DEQ revealed that several LUST investigation and remediation projects are active in this vicinity. Mr. Anderson also stated that the presence of the laundromat in the vicinity raised possible concerns regarding the presence of tetrachloroethane resulting from past dry cleaning operations.

It is our opinion that the Laundryland Laundromat is a possible source of tetrachloroethane at the subject property based upon the close proximity and the inferred hydraulic gradient to the west. The Laundryland Laundromat does not have active dry cleaning operation and it was not determined if this use occurred in the past.

Located directly west of the site at 850 North 3rd Street is the Mountain Motors facility that was previously listed as the Rocky Mountain Shirtworks. This site is listed as a small quantity generator with no reported violations and is hydraulically downgradient based upon the inferred flow direction. As such, the Rocky Mountain Shirtworks is not considered to be a source of off-site contamination.

5.0 LIMITATIONS OF ENVIRONMENTAL ASSESSMENTS

5.1 Site Data Review

CGRS obtained, reviewed and evaluated information available from the client and public entities. CGRS' conclusions, opinions, and recommendations are based, in part, on this information. CGRS' services did not include the verification of the accuracy or authenticity of this information.

5.2 Site Reconnaissance

CGRS performed a limited site reconnaissance to document current conditions. As every effort was made to conduct the site reconnaissance within the project time allotted, CGRS focused on property area deemed more likely to exhibit hazardous materials conditions while other areas may have received limited attention, or may have been inaccessible at the time of our reconnaissance.

5.3 Interpretation of Results - Final Report

CGRS' report is based upon the information provided to CGRS and our observations made during the site reconnaissance. Given the inherent limitations of environmental assessment work, CGRS does not guarantee that latent or undiscovered conditions will not become evident in the future. CGRS' report is prepared in accordance with the Client's request, and no other warranties, representations, or certifications are made.

This report was prepared by
CGRS, INC.

Matt Lindenmeyer

Date: 3-18-98

Matthew R. Lindenmeyer
Project Manager/Geologist

Reviewed by:

Joby Adams

Date: 3-18-98

Joby L. Adams, P.G.
Principal/Hydrogeologist

Mrl/project/peerless/PhaseIRpt.doc
Attachments

FIGURES

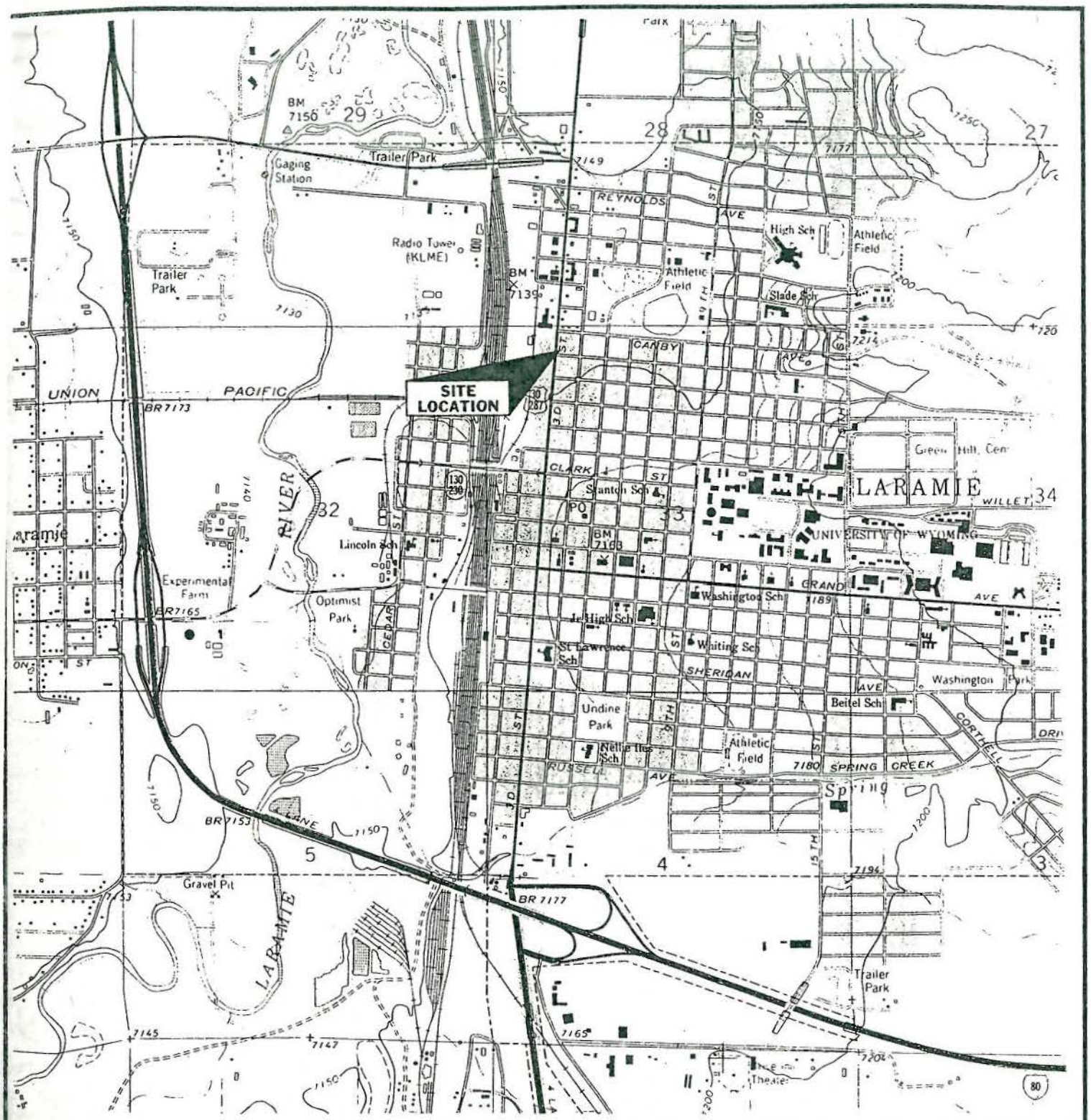

■ QUADRANGLE LOCATION

SCALE 1:24000

1000 0 1000

FEET

FIGURE 1

SITE LOCATION MAP
PEERLESS TYRE COMPANY
851 N. 3RD STREET
LARAMIE, WYOMING

PROJECT NO.	PREPARED BY	CGRS
1-1-2725	RACAD	
DATE	REVIEWED BY	COLORADO GROUNDWATER RESOURCE SERVICES
3/5/98	MRL	

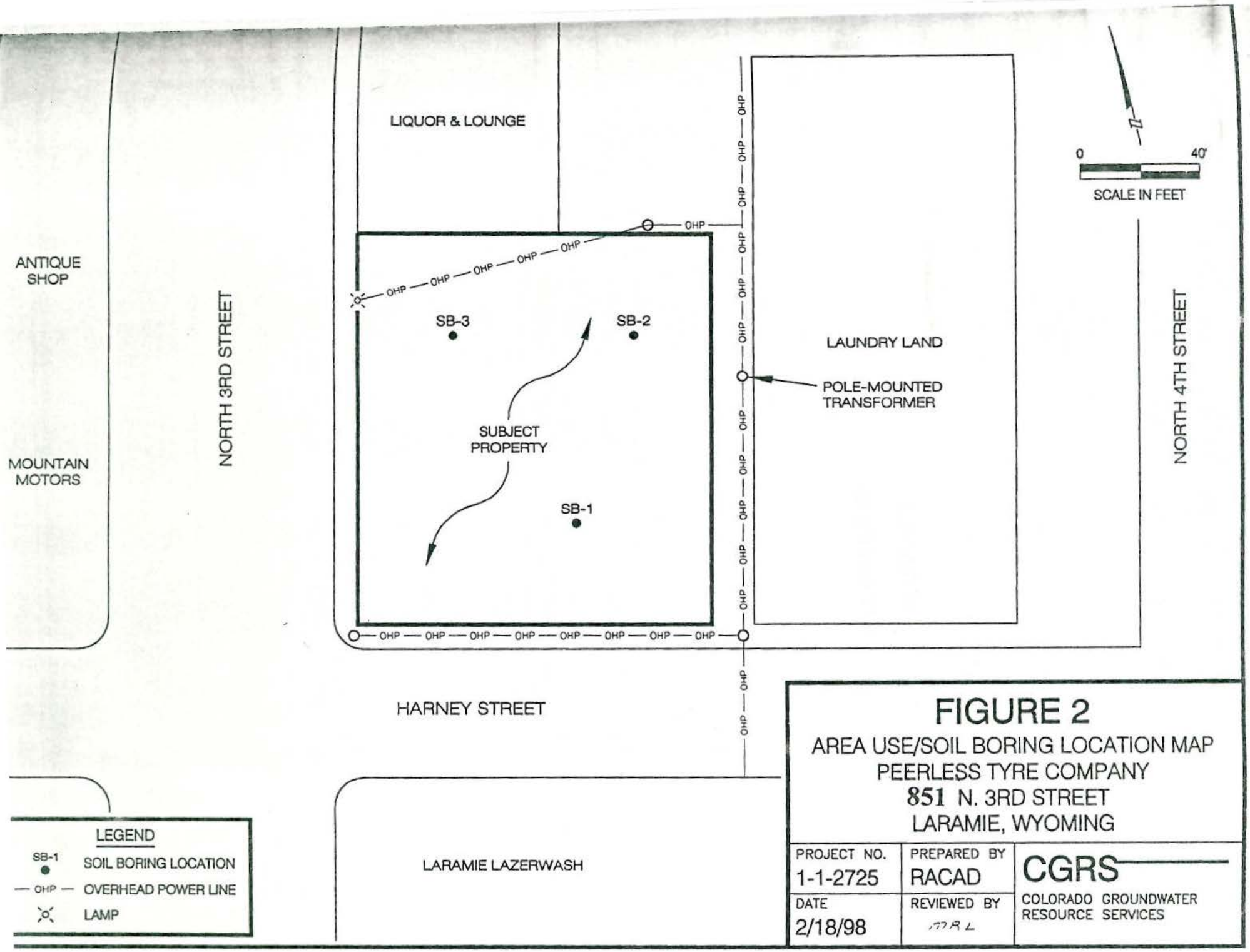

FIGURE 2

AREA USE/SOIL BORING LOCATION MAP
PEERLESS TYRE COMPANY
851 N. 3RD STREET
LARAMIE, WYOMING

PROJECT NO.	PREPARED BY	CGRS
1-1-2725	RACAD	COLORADO GROUNDWATER RESOURCE SERVICES
DATE 2/18/98	REVIEWED BY	

APPENDIX A

CITY DIRECTORY

The EDR-City Directory
Abstract

Vacant Property
867 North 3rd St
Laramie, WY 82070

February 17, 1998

Inquiry Number: 229901-4

Environmental Data Resources, Inc.
an edr company

The Source For Environmental Risk Management Data

3530 Post Road
Southport, Connecticut 06490

Nationwide Customer Service

Telephone: 1-800-352-0050
Fax: 1-800-231-6802

Environmental Data Resources, Inc.
City Directory Abstract

Environmental Data Resources, Inc.'s (EDR) City Directory Abstract is a screening tool designed to assist professionals in evaluating potential liability on a target property resulting from past activities on the property or adjoining properties. ASTM E 1527-97, Section 7.3 on Historical Use Information, identifies the prior use requirements for a Phase I environmental site assessment. The ASTM standard requires a review of *reasonably ascertainable standard historical sources. Reasonably ascertainable is defined as information that is publicly available, obtainable from a source with reasonable time and cost constraints, and practically reviewable.*

To meet the prior use requirements of ASTM E 1527-97, Section 7.3.2, the following *standard historical sources* may be used: aerial photographs, city directories, fire insurance maps, property tax files, land title records (although these cannot be the sole historical source consulted), topographic maps, building department records, or zoning/land use records. ASTM E 1527-97 requires *"All obvious uses of the property shall be identified from the present, back to the property's obvious first developed use, or back to 1940, whichever is earlier. This task requires reviewing only as many of the standard historical sources as are necessary, and that are reasonably ascertainable and likely to be useful."* (ASTM E 1527-97, Section 7.3.2, page 11.)

EDR's City Directory Abstract includes a search and review of available city directory data. City directories have been published for cities and towns across the U.S. since the 1700s. Originally a list of residents, the city directory developed into a sophisticated tool for locating individuals and businesses in a particular urban or suburban area. Twentieth century directories are generally divided into three sections: a business index, a list of resident names and addresses, and a street index. With each address, the directory lists the name of the resident or, if a business operated from this address, the name and type of business (if unclear from the name). While city directory coverage is comprehensive for major cities, it may be spotty for rural areas and small towns. ASTM E 1527-97 specifies that a *"Review of city directories (standard historical sources) at less than approximately five years intervals is not required by this practice."* (ASTM E 1527-97, Section 7.3.2.1, page 11.)

Please call Environmental Data Resources, Inc. Nationwide Customer Service at
1-800-352-0050 (8am-8pm ET)
with questions or comments about your report.
Thank you for your business!

Disclaimer

This report contains information obtained from a variety of public and private sources. NO WARRANTY, EXPRESSED OR IMPLIED, IS MADE WHATSOEVER. ENVIRONMENTAL DATA RESOURCES, INC. SPECIFICALLY DISCLAIMS THE MAKING OF ANY SUCH WARRANTIES, INCLUDING WITHOUT LIMITATION, WARRANTIES AS TO ACCURACY, VALIDITY, COMPLETENESS, SUITABILITY, CONDITION, QUALITY, MERCHANTABILITY, OR FITNESS FOR A PARTICULAR USE OR PURPOSE WITH RESPECT TO THE MAPS, ABSTRACTS, AERIAL PHOTOGRAPHS, TELEPHONE INTERVIEWS, CHAIN-OF-TITLE RESEARCH, THE INFORMATION CONTAINED THEREIN, OR THE RESULTS OF A SEARCH OR OTHERWISE. ALL RISK IS ASSUMED BY THE USER. Environmental Data Resources, Inc. assumes no liability to any party for any loss or damage whether arising out of errors or omissions, negligence, accident or any other cause. In no event shall Environmental Data Resources, Inc., its affiliates or agents, be liable to anyone for special, incidental, consequential or exemplary damages.

Copyright 1998. All rights reserved. Reproduction in any media or format of any map of Environmental Data Resources, Inc. (whether obtained as a result of a search or otherwise) is prohibited without prior written permission from Environmental Data Resources, Inc.

Environmental Data Resources, Inc.
an edr company

Prior Use Report™ Timeline

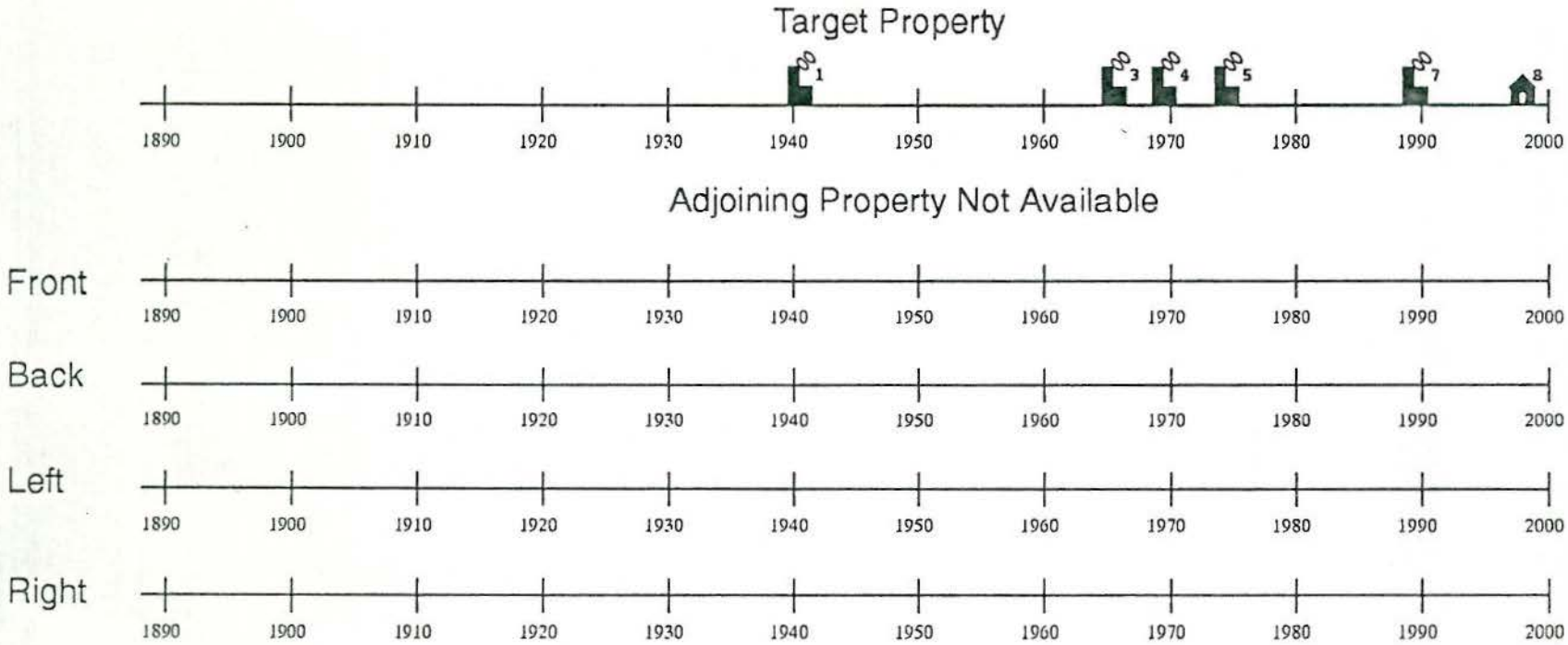

Legend:

- = Historical Topographic Map (HT)*
- = National Wetland Inventory Map (WT)*
- = Flood Prone/FEMA Maps (FP/FR)*
- = Aerial Photos Included (P)*
- = Aerial Photos Available*
- = Residential (R)
- = Commercial or Industrial (C)

Superscript number corresponds to graph ID in text

**Displayed on timeline when aerial photos, historical topos, flood prone, FEMA, wetland maps, or Aerial Research Summary are purchased.*

Target Property: Vacant Property
Address: 867 North 3rd St
City/State/Zip: Laramie, WY 82070

Customer: CGRS, Inc.
Contact: Matthew Lindenmeyer
Inquiry #: 229901-4
Date: 02/17/98

SUMMARY

- *City Directories:*

EDR reviewed available national city and cross reference directory collections at approximately five year intervals for the years spanning 1941 through 1998. (These years are not necessarily inclusive.) A summary of the information obtained is provided in the text of this report.

The following sources may be contacted for additional information. Sources are identified through *Carroll's Municipal/County Directory* published by Carroll Publishing.

Fire Chief

Contact:	Mike Carlson
Address:	PO Box C
City/State:	Laramie, WY 82070
Phone:	307-721-5230
Last updated:	03/01/97

Date EDR Searched Historical Sources:
City Directories February 17, 1998

Target Property:
867 North 3rd St
Laramie, WY 82070

PUR ID Year	*Uses*	*Portion-Findings (FIM Information Only)*	*Source*
1 1941	Snyder Wrecking Co.	N/A	Polk's City Directory
2 1960	Vacant		Polk's City Directory
3 1966	Coppers Corner Tavern	N/A	Polk's City Directory
4 1970	Coppers Corner Liquor Store	N/A	Polk's City Directory
5 1975	Coppers Corner Liquor Store	N/A	Polk's City Directory
-- 1980	Address not Listed in Research Source		Polk's City Directory
6 1986	Vacant		Polk's City Directory
7 1990	Coppers Corner	N/A	Polk's City Directory
8 1998	residence	N/A	Polk's City Directory

Adjoining Properties

SURROUNDING AREA
North 3rd Street/East Canby Street
Laramie, WY 82072

PUR ID Year	*Uses*	*Portion-Findings (FIM Information Only)*	*Source*
1941	"" NORTH 3RD STREET Addresses ""	N/A	Polk's City Directory
	Star Transfer (850)		
	Snowy Range Motel (851)		
	Laramie Oil (856)		
	Swenson's Lumber (860)		
	Lincoln Lodge (960)		
	Lockhart Wrecking (969)		
	"" CANBY STREET Addresses ""		
	no listings		
1960	"" NORTH 3RD STREET Addresses ""	N/A	Polk's City Directory
	Longpre Beer Wholesalers (850)		
	Snowy Range Motel (851)		
	American Oil and Standard Oil (856-858)		

PUR ID Year	Uses	Portion-Findings (FIM Information Only)	Source
1960 (continued)			
	Swenson's Lumber (860)		
	Gas Lite Motel (960)		
	New's Texaco Service (968)		
	** CANBY STREET Addresses **		
	residence (301)		
	residence (311)		
	Canby Street Grocery (315)		
1966	** NORTH 3RD STREET Addresses **	N/A	Polk's City Directory
	Longpre Beer Wholesalers (850)		
	Snowy Range Motel (851)		
	American Oil and Standard Oil (856-858)		
	Swenson's Lumber (860)		
	Gas Lite Motel (960)		
	Jim's Texaco Service (968)		
	** CANBY STREET Addresses **		
	residence (301)		
	residence (311)		
	Canby Street Grocery (315)		
1970	** NORTH 3RD STREET Addresses **	N/A	Polk's City Directory
	Longpre Beer Wholesalers (850)		
	Snowy Range Motel (851)		
	Swenson's Lumber (860)		
	Gas Lite Motel (960)		
	Laramie Radiator Works and Service (968)		
	** EAST CANBY STREET Addresses **		
	Gary's Plumbing and Heating (311)		
1975	** NORTH 3RD STREET Addresses **	N/A	Polk's City Directory
	Longpre Beer Wholesalers (850)		
	Snowy Range Motel (851)		
	Diamond International (860)		
	Gas Lite Motel (960)		
	Laramie Radiator Works and Service (968)		
	** EAST CANBY STREET Addresses **		
	Gary's Plumbing and Heating (311)		
1980	** NORTH 3RD STREET Addresses **	N/A	Polk's City Directory
	Quikee Oil Change (850)		
	Snowy Range Motel (851)		
	Diamond International (860)		
	Gas Lite Motel (960)		

PUR ID Year	Uses	Portion-Findings (FIM Information Only)	Source
1980 (continued)			
	Laramie Radiator Works and Service (968)		
	"" EAST CANBY STREET Addresses ""		
	Gary's Plumbing and Heating (311)		
1986	"" NORTH 3RD STREET Addresses ""	N/A	Polk's City Directory
	Mountain Motors (850)		
	Snowy Range Motel (851)		
	Gas Lite Motel (960)		
	vacant (968)		
	"" EAST CANBY STREET Addresses ""		
	residence (408)		
	residence (414)		
	residence (420)		
1990	"" NORTH 3RD STREET Addresses ""	N/A	Polk's City Directory
	Mountain Motors (850)		
	Snowy Range Motel (851)		
	Gas Lite Motel (960)		
	vacant (968)		
	"" EAST CANBY STREET Addresses ""		
	residence (408)		
	residence (414)		
	residence (420)		
1998	"" NORTH 3RD STREET Addresses ""	N/A	Polk's City Directory
	Dodd's Sportslocker (770)		
	no return (850)		
	no return (860)		
	residence (960)		
	"" EAST CANBY STREET Addresses ""		
	residence (408)		
	residence (414)		
	residence (420)		

Glossary of Terms

A.A.A.

Aerial photograph flyer: Agriculture Adjustment Administration (Federal).

A.S.C.S

Aerial photograph flyer: Agricultural Stabilization and Conservation Service (Federal)

Address Change

Indicates that a change of address has occurred; indicates new address. A change of address may occur when a city, street, or the address ranges of a street are restructured.

Address in Research Source

Indicates that a property is listed at a different address than the one provided by the user. Generally occurs when a property is located on a corner or, when the physical address of a property is different than its mailing address.

Address Not Listed in Research Source

Occurs when a specific site address is not listed in city directories and/or fire insurance maps.

Adjoining

Any property that is contiguous, or a property that would be contiguous if not for a public thoroughfare, to the target property. *To differentiate from each adjoining property, stand at the target property's "front door" facing the street.*

Adjoining Back

Property directly to the rear of the target property.

Adjoining Front

Property directly in front of the target property.

Adjoining Left

Property directly to the left of the target property.

Adjoining Right

Property directly to the right of the target property.

Adjoining Surrounding Area

Property that may adjoin the target property but due to lack of specific map information cannot be located precisely. This situation typically occurs when city directory information, but not fire insurance map information, is available.

C.A.S

Aerial photograph flyer: Chicago Aerial Survey (private).

C.S.S.

Aerial photograph flyer: Commodity Stabilization Service (Federal).

Cartwright

Aerial photograph flyer: Cartwright (private)

CD

City Directory

Commercial

Any property including, but not limited to, property used for industrial, retail, office, agricultural, other commercial, medical, or educational purposes; property used for residential purposes that has more than four residential dwelling units.

Commercial or Industrial

Property that has either a commercial *or* an industrial use. Examples include retail stores, manufacturing facilities, factories, and apartment buildings.

D.N.R.

Aerial photograph flyer: Department of National Resources (state).

D.O.T.

Aerial photograph flyer: Department of Transportation (state).

Fairchild

Aerial photograph flyer: Fairchild (private).

FIM

Fire Insurance Map

Flood Insurance Rate Maps

Flood Insurance Rate Maps are produced by the Federal Emergency Management Agency (FEMA). These maps indicate special flood hazard areas, base flood elevations and flood insurance risk zones.

Flood Prone Area Maps

Flood Prone Area maps are produced by the United States Geological Survey (USGS). Areas identified as flood prone have been determined by available information gathered from past floods.

F.S.

Aerial photograph flyer: Forest Service (Federal).

Geonex

Aerial photograph flyer: Geonex (private).

M.C.

Aerial photograph flyer: Metropolitan Council of the Twin Cities Area (state).

Map Required Not Available in Local Collection

Property is located on a fire insurance map sheet not available in local and/or microfilm collection.

Mark Hurd

Aerial photograph flyer: Mark Hurd (private)

Multiple Locations

Indicates that there are two or more sites adjoining the target property's border.

N.A.P.P.

Aerial photograph flyer: National Aerial Photography Program (Federal).

National Wetland Inventory Maps

National Wetland Inventory Maps are produced by the U.S. Fish and Wildlife Service, a division of the U.S. Department of the Interior. Wetland and deepwater habitat information is identified on a 7.5 minute U.S.G.S. topographic map. The classification system used categorizes these habitats into five systems: marine, estuarine, riverine, lacustrine and palustrine.

No Return

Indicates that site owner was unavailable at time of surveyor's contact. *Applies only to city directories.*

No Structure Identified on Parcel

Used when site boundaries and/or site address is indicated on a fire insurance map; no structure details exist.

Other

Occurs when the site's classification is different that EDR's standard categories. Examples may include undeveloped land and buildings with no specified function.

P.M.A.

Aerial photograph flyer: Production and Marketing Administration (Federal).

Pacific Aerial

Aerial photograph flyer: Pacific Aerial (private)

Portion

Refers to the fire insurance map information identified on the four quadrants of a target or adjoining property. The portions are referred to as *Frontright*, *Frontleft*, *Backright*, and *Backleft* and are determined as if one were standing at the front door, facing the street.

Property Not Defined

Used when property is not clearly demarcated on a fire insurance map.

Residential

Any property having fewer than five dwelling units used exclusively for residential purposes.

Residential with Commercial Uses (a.k.a. Multiple Purpose Address)

A business (firm) and residence at the same address. Examples include a doctor, attorney, etc. working out of his/her home.

Sidwell

Aerial photograph flyer: Sidwell (private).

Site Not Mapped

Occurs when an adjoining property has not been mapped by fire insurance map surveyors.

Teledyne

Aerial photograph flyer: Teledyne (private)

Topographic Maps

Topographic maps are produced by the United States Geological Survey (USGS). These maps are color coded line and symbol representations of natural and selected artificial features plotted to scale.

Turnbow

Aerial photograph flyer: Michael Turnbow (private)

U.S.D.A.

Aerial photograph flyer: United States Department of Agriculture (Federal).

U.S.D.I.

Aerial photograph flyer: United States Department of the Interior (Federal).

U.S.G.S.

Aerial photograph flyer: United States Geological Survey (Federal).

Vacant

May refer to an unoccupied structure or land. *Used only when fire insurance map or city directory specifies 'vacant.'*

W.P.A.

Aerial photograph flyer: Works Progress Administration (Federal).

WALLACE

Aerial photograph flyer: Wallace (private).

APPENDIX B

SANBORN MAP

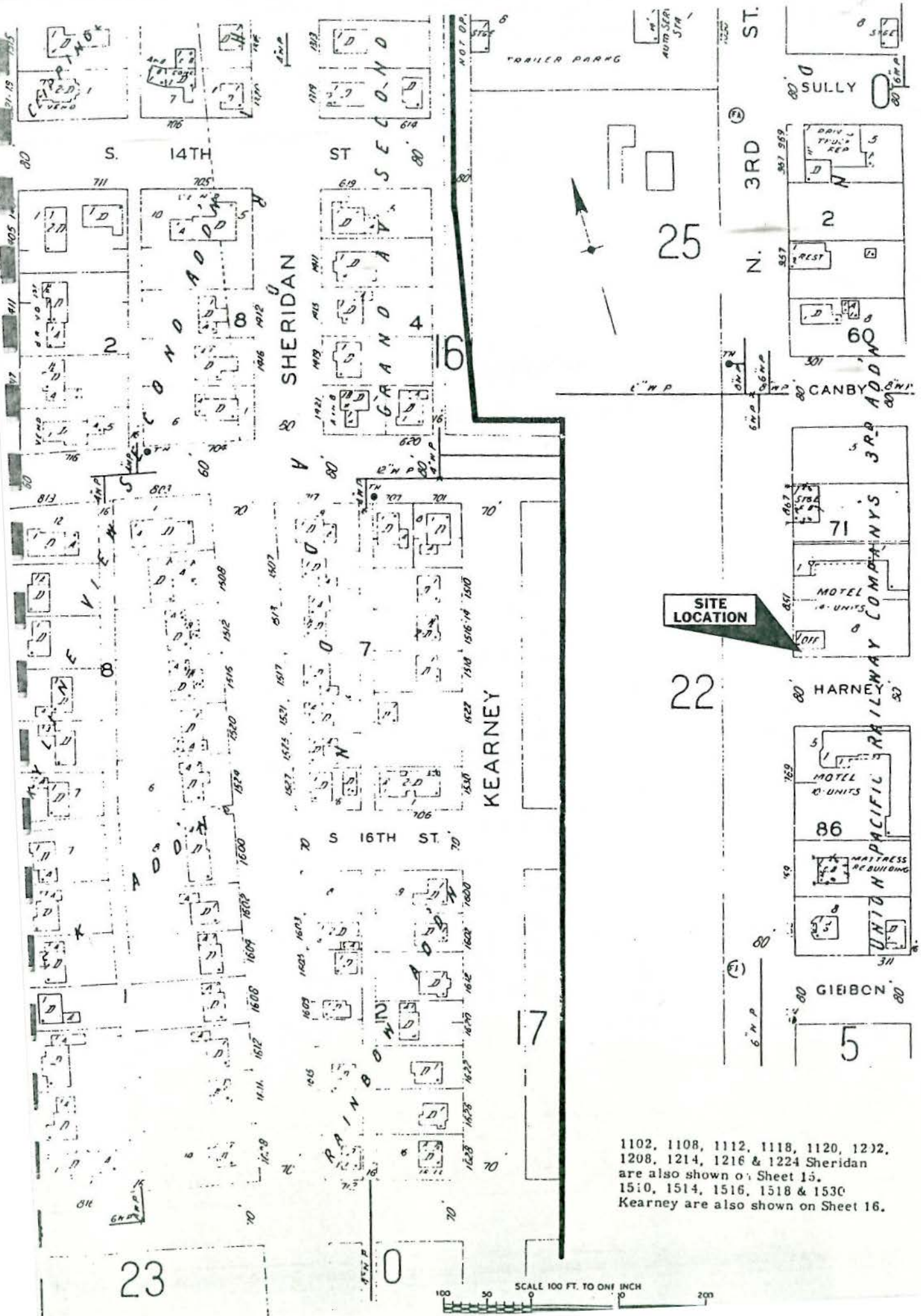

1102, 1108, 1112, 1118, 1120, 1202, 1208, 1214, 1216 & 1224 Sheridan are also shown on Sheet 15.
1510, 1514, 1516, 1518 & 1530 Kearney are also shown on Sheet 16.

APPENDIX C

SITE VISIT CHECKLIST

CGRS, Inc.

Site Visit Checklist

CGRS Personnel: Sachiko Tanikawa

Date: 2/26/98

Client Name: Peerless Tyre Company

Project No.: 1-1-2725

Site Name (if different): 867 N. 3rd St., Laramie

Site Contact: Roger Schumacher

Phone No.: 303-371-4300

A. Property Description

1. Location (street address, city, county, state and zip code): 867 N. 3rd Street Laramie, WY 82070
2. Site Size: ~16,900 ft²
3. Site Topography: Flat
* 4. Vegetation: Sparse - light vegetation (grass) along southern & northern edge of site, otherwise, earth surfaced
* 5. Rivers, Creeks, Canals, Waterways, Etc.: Laramie River located approx. ½ mile West of subject property
6. Easements: NONE
* 7. Structures (how many, number of stories, construction type, use, etc.): NONE
* 8. Other Improvements (roads, bridges, pavement, etc.) and Condition: NONE
9. Other Comments: NONE

B. Immediately Adjacent Properties

* 1. North: Liquor & Lounge (BAR/LIQUORSTORE) [BUILDING]
* 2. South: Harney Street / Laramie Lazer Wash (is of Harney) [SIDEWALK]
* 3. East: [ALLEYWAY], residential home, ~~bar~~ (LAUNDROMAT) Laundry Land - 864 4th St.
* 4. West: 3rd Street / Mountain Motors (west of 3rd St), Laramie Glass (west of 3rd), Antique Shop (west of 3rd) [SIDEWALK]

[Actual boundaries

CGRS, Inc.

Site Visit Checkli

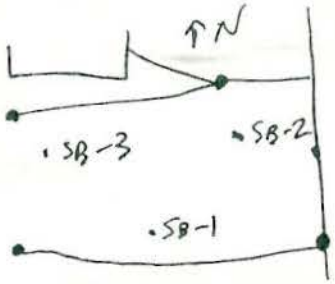

C. Utilities

1. Type (describe): Overhead power lines: along eastern edge of property (alleyway) Southern edge of property & northern edge. Light post located on NW corner (just south) w/ overhead power running to building. (see map)

* 2. *If electrical transformers, fuel oil or natural gas are evidenced, fill out the appropriate information sheet.*

3. Drinking Water Source: N/A

4. Sanitary Sewer: N/A

   On-Site Septic: NONE

5. Treatment Plants (type and function): NONE

6. Other Comments: THERE MAY BE OLD/UNUSED UTILITIES ON SITE?

D. Grounds

1. Fencing: NONE

2. Refuse/Rubbish (container type, etc.): NONE (PUGH TRASH REMOVAL, in alleyway dumpster on the northeastern corner of property)

3. Irrigation System: NONE

* 4. Maintenance: NONE

* 5. Ponds and Ditches (type, size and appearance): NONE

6. Other Comments: NONE

E. Site Drainage and Stormwater

1. Municipal Storm Drains and Lines: NONE

* 2. On-Site Retention: NONE

CGRS, Inc.

Site Visit Checklist

* 3. Receives Off-Site Drainage: NO

4. Surface Drainage (direction, receiver, etc.): CANNOT VERIFY

5. Other Comments:

F. Structures Yes___ No ✓

* 1. Condition:

2. Basements:

3. Sumps:

* 4. Hazardous Suspect Building Materials: Yes___ No___
(Fill out a Field Inspection Form.)

5. Fire Sprinkler System (if obvious): Yes___ No___

6. Other Comments:

G. Hazardous Materials (Fill out the appropriate information sheet.)

* 1. Drums: Yes___ No ✓

* 2. Waste Oil: Yes___ No ✓

* 3. Paints, Solvents, Etc.: Yes___ No ✓

* 4. Batteries: Yes___ No ✓

* 5. Underground or Aboveground Storage Tanks: Yes___ No ✓

6. Other Comments:

H.* Comments on Other Observed Existing or Potential Conditions:

CGRS, Inc.

Site Visit Checklist

I. Potable Wells in Immediate Area

1. Location: _____
2. Depth: _____
3. Use: _____
4. Other Comments: _____

J. Transformers

1. Number Found: 1 off-site? (in alleyway)
2. Location on Site: East side of alleyway
3. Utility Company Name: ?
4. ID No.: PPL 16-73 PPL 332942 75-36 on transformer itself
5. Label on PCB Removal: Yes___ No ✓
6. Label on No PCB: Yes___ No ✓
7. No Evidence of PCB Sticker: Yes___ No ✓
8. Evidence of Leakage: Yes___ No ✓
9. Evidence of Corrosion Yes___ No ✓
10. Secured: Yes ✓ No___
11. Pole of Pad Mounted: Yes ✓ No___
12. Other Comments: _____

K. Drum Identification

1. Number Found: 0
2. Location on Site: _____
3. Contents: _____
4. Evidence of Leaks: Yes___ No___
5. Evidence of Corrosion: Yes___ No___
6. Evidence of Spills: Yes___ No___
7. Evidence of Ruptures: Yes___ No___
8. How Stored: _____
9 Other Comments: _____

CGRS, Inc.

Site Visit Checklist

L. Storage Tank Identification

1. Number Found: 0
2. Location on Site: _____
3. Aboveground or Underground: _____
4. If Underground, What Indicators: _____
5. Size: _____
6. Capacity: _____
7. Contents: _____
8. Evidence of Leaks: Yes___ No___
9. Evidence of Corrosion: Yes___ No___
10 Evidence of Spills: Yes___ No___
11. Spill Containment System: Yes___ No___
12. Evidence of Ruptures: Yes___ No___
13. Other Comments: _____

M. Treatment Plants

1. Number Found: 0
2. Location on Site: _____
3. Type of System (sewage, process chemical, water, photochemical, etc.): _____
4. Function (if known): _____
5. Other Comments: _____

CGRS, Inc.

Site Visit Checklist

N. Evidence of Waste Disposal (use for pits also)

1. Location on Site: NONE
2. Approximate Size of Affected Area: _____
3. Description: _____
4. Evidence (discoloration, dead or missing vegetation, abnormal vegetation growth, odor, etc.): _____
5. Samples Taken: _____
6. Other Comments: _____

APPENDIX D

SITE PHOTOGRAPHS



Subject property looking east



Subject property looking northwest

Subject property looking west

Subject property looking north

APPENDIX E

SOIL BORING LOGS

Peerless Tyre Company	Boring ID:	**2725-SB-1**	
867 N. 3rd	Contractor:	Drilling Engineers	
Laramie WY 82070	Driller:	Andy and Dave	Rig: CME-75
Project No: **1-1-2725**	Start:	2/26/98	Logged: Tanikawa
Land Owner: MacMillan	Completed:	2/26/98	Reviewed:

Surface Elevation: N/A

Drilling Method: HSA

Sample Type	Sample Number	Blow counts (per ft.)	Sample interval (in.)	Sample Recovery (in.)	Depth Scale 1"=4'	Description of Materials and Conditions	Observations: Instrument Units = ppm	Observations: Notes
						Native Bareground		
						Clayey silt, red, loose, dry, non-plastic with trace amounts of clay, density increases with depth to medium dense silt at ~4'		
SB	1	31	24	18	5	(CL-ML)	0	
						Silt, red, medium dense to dense, sand fine grained, trace amounts of thin lenses of weathered very fine grained red sand stone at various intervals.		
SB	2	43	24	18	10	(ML)	0	
SB	3	70+	6	2	15		0	Soil sample retained for analysis at 20-20.5'
SB	4	50+	4	1	20		0	
SB	5	50+	6	1	25		0	Water sample retained for analysis.

Date	2/26/98	2/26/98	2/26/98
Time	12:30	13:30	14:20
Water Level	27'	24.5'	22.5'
Casing Depth	N/A		

CGRS, Inc.

Peerless Tyre Company Laramie WY	Boring ID: 2725-SB-1	Page 2 of 2
	Project No: 1-1-2725	

Sample Type	Sample Number	Blow counts (per ft.)	Sample interval (in.)	Sample Recovery (in.)	Depth Scale 1"=4'	Description of Materials and Conditions	Observations: Instrument Units = ppm	Observations: Notes
SB	6	50+	3	0.5	30	End of boring	0	
					35			
					40			
					45			
					50			
					55			

Date	2/26/98	2/26/98	2/26/98
Time	12:30	13:30	14:20
Water Level	27'	24.5'	22.5'
Casing Depth	N/A		

CGRS, Inc.

Peerless Tyre Company **867 N. 3rd** **Laramie WY 82070** Project No: **1-1-2725**	Boring ID: **2725-SB-2**		
	Contractor: Drilling Engineers		
	Driller: Andy and Dave	Rig: CME-75	
	Start: 2/26/98	Logged: Tanikawa	
Land Owner: MacMillan	Completed: 2/26/98	Reviewed:	

Surface Elevation: N/A

Drilling Method: 2/26/98

Sample Type	Sample Number	Blow counts (per ft.)	Sample interval (in.)	Sample Recovery (in.)	Depth Scale 1"=4'	Description of Materials and Conditions	Observations: Instrument Units = ppm	Observations: Notes
						Silty sand, red, loose, fine grained, dry; density increases with depth to medium dense to dense. (SM)		
					5	Silt, red, medium dense, dry; lenses of moderately consolidated silt at various intervals. (ML)	0	
SB	1	80	24	24	10		0	
SB	2	50+	6	6	15		0	
SB	3	50+	4	4	20		0	
SB	4	50+	6	6	25		0	Water sample retained for analysis.

Date	2/26/98		
Time	14:50		
Water Level	17.5'		
Casing Depth	N/A		

CGRS, Inc.

Peerless Tyre Company Laramie WY	Boring ID: 2725-SB-2	Page 2 of 2
	Project No: 1-1-2725	

Sample Type	Sample Number	Blow counts (per ft.)	Sample interval (in.)	Sample Recovery (in.)	Depth Scale 1"=4'	Description of Materials and Conditions	Observations: Instrument Units = ppm	Observations: Notes
SB	5	50+	6	4		End of boring	0	
					30			
					35			
					40			
					45			
					50			
					55			

Date	2/26/98		
Time	14:50		
Water Level	17.5'		
Casing Depth	N/A		

CGRS, Inc.

Peerless Tyre Company **867 N. 3rd** **Laramie WY 82070** Project No: **1-1-2725**	Boring ID: **2725-SB-3**		
	Contractor: Drilling Engineers		
	Driller: Andy and Dave	Rig: CME-75	
	Start: 2/26/98	Logged: Tanikawa	
Land Owner: MacMillan	Completed: 2/26/98	Reviewed:	

Surface Elevation: N/A

Drilling Method: HSA

Sample Type	Sample Number	Blow counts (per ft.)	Sample interval (in.)	Sample Recovery (in.)	Depth Scale 1"=4'	Description of Materials and Conditions	Observations: Instrument Units = ppm	Observations: Notes
						Silt, red, medium dense, dry; density increases with depth.		
						(ML)		
					5		0	
SB	1	32	18	18	10		0	
SB	2	50+	6	6	15		0	
SB	3	50+	6	4	20		0	
SB	4	50+	6	6	25	End of boring	0	Water sample reatined for analysis

Date	2/26/98		
Time	15:05		
Water Level	19.5'		
Casing Depth	N/A		

CGRS, Inc.

APPENDIX F

ANALYTICAL DATA

TECHNOLOGY LABORATORY, INC.

CENTRE FOR ADVANCED TECHNOLOGY
2401 Research Boulevard, Suite 204
Fort Collins, Colorado 80526
(970) 490-1414

VOLATILE ORGANICS
WATER ANALYSIS REPORT

CGRS, INC.
1809 East Mulberry
Fort Collins, Colorado 80524

Sampled: 02/27/98
Received: 03/02/98
Analyzed: 03/03/98

Sample ID: SB-1
Laboratory ID: 98162-1

Project No.: 1-1-2725
Method: EPA-8260

CAS Number	Compound Analyzed	Concentration (µg/L)	CAS Number	Compound Analyzed	Concentration (µg/L)
75-01-4	Vinyl chloride	<0.5	106-93-4	1,2-Dibromoethane	<0.5
74-87-3	Chloromethane	<0.5	124-48-1	Dibromochloromethane	<0.5
74-83-9	Bromomethane	<0.5	108-90-7	Chlorobenzene	<0.5
75-00-3	Chloroethane	<0.5	630-20-6	1,1,1,2-Tetrachloroethane	<0.5
75-69-4	Trichlorofluoromethane	<0.5	100-41-4	Ethylbenzene	<0.5
75-35-4	1,1-Dichloroethene	<0.5		Total Xylenes	**0.9**
156-60-5	trans-1,2-Dichloroethene	<0.5	100-42-5	Styrene	<0.5
156-59-2	cis-1,2-Dichloroethene	<0.5	75-25-2	Bromoform	<0.5
75-09-2	Methylene chloride	<0.5	79-34-5	1,1,2,2-Tetrachloroethane	<0.5
75-34-3	1,1-Dichloroethane	<0.5	98-82-8	Isopropylbenzene	<0.5
74-97-5	Bromochloromethane	<0.5	108-86-1	Bromobenzene	<0.5
67-66-3	Chloroform	<0.5	95-49-8	2-Chlorotoluene	<0.5
71-55-6	1,1,1-Trichloroethane	<0.5	106-43-4	4-Chlorotoluene	<0.5
56-23-5	Carbon tetrachloride	<0.5	108-67-8	1,3,5-Trimethylbenzene	<0.5
71-43-2	Benzene	<0.5	95-63-6	1,2,4-Trimethylbenzene	<0.5
107-06-2	1,2-Dichloroethane	<0.5	98-06-6	tert-Butylbenzene	<0.5
79-01-6	Trichloroethene	<0.5	135-98-8	sec-Butylbenzene	<0.5
78-87-5	1,2-Dichloropropane	<0.5	106-46-7	1,4-Dichlorobenzene	<0.5
75-27-4	Bromodichloromethane	<0.5	541-73-1	1,3-Dichlorobenzene	<0.5
74-95-3	Dibromomethane	<0.5	99-87-6	4-Isopropyltoluene	<0.5
108-88-3	Toluene	**1.1**	104-51-8	n-Butylbenzene	<0.5
79-00-5	1,1,2-Trichloroethane	<0.5	87-61-6	1,2,3-Trichlorobenzene	<0.5
142-28-9	1,3-Dichloropropane	<0.5	120-82-1	1,2,4-Trichlorobenzene	<0.5
594-20-7	2,2-Dichloropropane	<0.5	87-68-3	Hexachlorobutadiene	<0.5
563-58-6	1,1-Dichloropropene	<0.5	91-20-3	Naphthalene	<0.5
542-75-6	cis-1,3-Dichloropropene	<0.5	95-50-1	1,2-Dichlorobenzene	<0.5
542-75-6	trans-1,3-Dichloropropene	<0.5	78-93-3	Methyl-ethyl ketone	<0.5
127-18-4	Tetrachloroethene	**6.4**			

QA/QC SURROGATE RECOVERIES

Compound	% Recovery	% Rec. Limits
Dibromofluoromethane	98	76-114
Toluene-d_8	110	88-110
4-Bromofluorobenzene	101	86-115

TECHNOLOGY LABORATORY, INC.

TECHNOLOGY LABORATORY, INC.

CENTRE FOR ADVANCED TECHNOLOGY
2401 Research Boulevard, Suite 204
Fort Collins, Colorado 80526
(970) 490-1414

VOLATILE ORGANICS
WATER ANALYSIS REPORT

CGRS, INC.
1809 East Mulberry
Fort Collins, Colorado 80524

Sampled: 02/27/98
Received: 03/02/98
Analyzed: 03/03/98

Sample ID: SB-2
Laboratory ID: 98162-2

Project No.: 1-1-2725
Method: EPA-8260

CAS Number	Compound Analyzed	Concentration (µg/L)	CAS Number	Compound Analyzed	Concentration (µg/L)
75-01-4	Vinyl chloride	<0.5	106-93-4	1,2-Dibromoethane	<0.5
74-87-3	Chloromethane	<0.5	124-48-1	Dibromochloromethane	<0.5
74-83-9	Bromomethane	<0.5	108-90-7	Chlorobenzene	<0.5
75-00-3	Chloroethane	<0.5	630-20-6	1,1,1,2-Tetrachloroethane	<0.5
75-69-4	Trichlorofluoromethane	<0.5	100-41-4	Ethylbenzene	<0.5
75-35-4	1,1-Dichloroethene	<0.5		Total Xylenes	**0.6**
156-60-5	trans-1,2-Dichloroethene	<0.5	100-42-5	Styrene	<0.5
156-59-2	cis-1,2-Dichloroethene	<0.5	75-25-2	Bromoform	<0.5
75-09-2	Methylene chloride	<0.5	79-34-5	1,1,2,2-Tetrachloroethane	<0.5
75-34-3	1,1-Dichloroethane	<0.5	98-82-8	Isopropylbenzene	<0.5
74-97-5	Bromochloromethane	<0.5	108-86-1	Bromobenzene	<0.5
67-66-3	Chloroform	<0.5	95-49-8	2-Chlorotoluene	<0.5
71-55-6	1,1,1-Trichloroethane	<0.5	106-43-4	4-Chlorotoluene	<0.5
56-23-5	Carbon tetrachloride	<0.5	108-67-8	1,3,5-Trimethylbenzene	<0.5
71-43-2	Benzene	<0.5	95-63-6	1,2,4-Trimethylbenzene	<0.5
107-06-2	1,2-Dichloroethane	<0.5	98-06-6	tert-Butylbenzene	<0.5
79-01-6	Trichloroethene	<0.5	135-98-8	sec-Butylbenzene	<0.5
78-87-5	1,2-Dichloropropane	<0.5	106-46-7	1,4-Dichlorobenzene	<0.5
75-27-4	Bromodichloromethane	<0.5	541-73-1	1,3-Dichlorobenzene	<0.5
74-95-3	Dibromomethane	<0.5	99-87-6	4-Isopropyltoluene	<0.5
108-88-3	Toluene	**0.8**	104-51-8	n-Butylbenzene	<0.5
79-00-5	1,1,2-Trichloroethane	<0.5	87-61-6	1,2,3-Trichlorobenzene	<0.5
142-28-9	1,3-Dichloropropane	<0.5	120-82-1	1,2,4-Trichlorobenzene	<0.5
594-20-7	2,2-Dichloropropane	<0.5	87-68-3	Hexachlorobutadiene	<0.5
563-58-6	1,1-Dichloropropene	<0.5	91-20-3	Naphthalene	<0.5
542-75-6	cis-1,3-Dichloropropene	<0.5	95-50-1	1,2-Dichlorobenzene	<0.5
542-75-6	trans-1,3-Dichloropropene	<0.5	78-93-3	Methyl-ethyl ketone	<0.5
127-18-4	Tetrachloroethene	**10.3**		TPH - Gasoline	<0.5 mg/L

QA/QC SURROGATE RECOVERIES

Compound	% Recovery	% Rec. Limits
Dibromofluoromethane	100	76-114
Toluene-d_8	110	88-110
4-Bromofluorobenzene	104	86-115

TECHNOLOGY LABORATORY, INC.

TECHNOLOGY LABORATORY, INC.

CENTRE FOR ADVANCED TECHNOLOGY
2401 Research Boulevard, Suite 204
Fort Collins, Colorado 80526
(970) 490-1414

VOLATILE ORGANICS
WATER ANALYSIS REPORT

CGRS, INC.
1809 East Mulberry
Fort Collins, Colorado 80524

Sampled: 02/27/98
Received: 03/02/98
Analyzed: 03/03/98

Sample ID: SB-3
Laboratory ID: 98162-3

Project No.: 1-1-2725
Method: EPA-8260

CAS Number	Compound Analyzed	Concentration (µg/L)	CAS Number	Compound Analyzed	Concentration (µg/L)
75-01-4	Vinyl chloride	<0.5	106-93-4	1,2-Dibromoethane	<0.5
74-87-3	Chloromethane	<0.5	124-48-1	Dibromochloromethane	<0.5
74-83-9	Bromomethane	<0.5	108-90-7	Chlorobenzene	<0.5
75-00-3	Chloroethane	<0.5	630-20-6	1,1,1,2-Tetrachloroethane	<0.5
75-69-4	Trichlorofluoromethane	<0.5	100-41-4	Ethylbenzene	<0.5
75-35-4	1,1-Dichloroethene	<0.5		Total Xylenes	<0.5
156-60-5	trans-1,2-Dichloroethene	<0.5	100-42-5	Styrene	<0.5
156-59-2	cis-1,2-Dichloroethene	<0.5	75-25-2	Bromoform	<0.5
75-09-2	Methylene chloride	<0.5	79-34-5	1,1,2,2-Tetrachloroethane	<0.5
75-34-3	1,1-Dichloroethane	<0.5	98-82-8	Isopropylbenzene	<0.5
74-97-5	Bromochloromethane	<0.5	108-86-1	Bromobenzene	<0.5
67-66-3	Chloroform	<0.5	95-49-8	2-Chlorotoluene	<0.5
71-55-6	1,1,1-Trichloroethane	<0.5	106-43-4	4-Chlorotoluene	<0.5
56-23-5	Carbon tetrachloride	<0.5	108-67-8	1,3,5-Trimethylbenzene	<0.5
71-43-2	Benzene	<0.5	95-63-6	1,2,4-Trimethylbenzene	<0.5
107-06-2	1,2-Dichloroethane	<0.5	98-06-6	tert-Butylbenzene	<0.5
79-01-6	Trichloroethene	<0.5	135-98-8	sec-Butylbenzene	<0.5
78-87-5	1,2-Dichloropropane	<0.5	106-46-7	1,4-Dichlorobenzene	<0.5
75-27-4	Bromodichloromethane	<0.5	541-73-1	1,3-Dichlorobenzene	<0.5
74-95-3	Dibromomethane	<0.5	99-87-6	4-Isopropyltoluene	<0.5
108-88-3	Toluene	**0.9**	104-51-8	n-Butylbenzene	<0.5
79-00-5	1,1,2-Trichloroethane	<0.5	87-61-6	1,2,3-Trichlorobenzene	<0.5
142-28-9	1,3-Dichloropropane	<0.5	120-82-1	1,2,4-Trichlorobenzene	<0.5
594-20-7	2,2-Dichloropropane	<0.5	87-68-3	Hexachlorobutadiene	<0.5
563-58-6	1,1-Dichloropropene	<0.5	91-20-3	Naphthalene	<0.5
542-75-6	cis-1,3-Dichloropropene	<0.5	95-50-1	1,2-Dichlorobenzene	<0.5
542-75-6	trans-1,3-Dichloropropene	<0.5	78-93-3	Methyl-ethyl ketone	<0.5
127-18-4	Tetrachloroethene	**3.1**		TPH - Gasoline	<0.5 mg/L

QA/QC SURROGATE RECOVERIES

Compound	% Recovery	% Rec. Limits
Dibromofluoromethane	98	76-114
Toluene-d_8	110	88-110
4-Bromofluorobenzene	101	86-115

TECHNOLOGY LABORATORY, INC.

TECHNOLOGY LABORATORY, INC.
2401 RESEARCH BLVD., SUITE 204
FORT COLLINS, CO 80526
(970) 490-1414

CHAIN-OF-CUSTODY REPORT

COMPANY NAME: LGRS
PROJECT MANAGER: Matt Lindenmeyer
PROJECT NUMBER: 1-1-2725
PROJECT LOCATION OR NAME: Peerless Tyre - Laramie
SAMPLERS SIGNATURE: [signature]

SAMPLE ID	DATE/TIME SAMPLED	SAMPLE MATRIX: SOIL(S) AIR(A) AQUEOUS(W) OTHER(O)	NUMBER OF CONTAINERS	BTEX (8020) TVPH (MOD. 8015)	MTBE	TEPH (MOD.8015)	FUEL FINGERPRINT	TRPH (418.1)	OIL & GREASE	VOL 8260 / 624	SEMI - VOL 8270 / 625	PCB/PEST 8080	TCLP VOL	TCLP SEMI - VOL	TCLP PEST/HERB	RCRA 8 METAL TCLP/TOTAL	LEAD TCLP/TOTAL/POT. DIS.	PAINT FILTER	REACTIVITY/IGNIT./CORR.	OTHER					
SB-1	2/27/98	W	2							✓															
SB-2		W	2							✓															
SB-3		W	2							✓															

PAGE 1 OF 1

TURNAROUND TIME
- ☑ NORMAL
- ☐ RUSH
- ☐ OTHER

GENERAL COMMENTS

RELINQUISHED BY:	DATE	RECEIVED BY
M. Lindenmeyer	3-2-98	Betty Francis
COMPANY: LGRS	TIME 10:45	COMPANY TLI
RELINQUISHED BY:	DATE	RECEIVED BY
COMPANY:	TIME	COMPANY

APPENDIX G

ENVIRONMENTAL DATABASE, INC. REPORT
STATE AND FEDERAL REGULATORY LISTINGS

The EDR-Radius Map
with GeoCheck™

Vacant Property
867 North 3rd Street
Laramie, WY 82070

Inquiry Number: 229231.1s

February 12, 1998

Environmental Data Resources, Inc.
an edr company

The Source For Environmental Risk Management Data

3530 Post Road
Southport, Connecticut 06490

Nationwide Customer Service

Telephone: 1-800-352-0050
Fax: 1-800-231-6802
Internet: www.edrnet.com

TABLE OF CONTENTS

SECTION	PAGE
Executive Summary	ES1
Topographic Map	2
GeoCheck Summary	3
Overview Map	5
Detail Map	6
Map Summary - All Sites	7
Map Summary - Sites with higher or the same elevation as the Target Property	8
Map Findings	9
Orphan Summary	17

APPENDICES

GeoCheck Version 2.1	A1
EPA Waste Codes	A6
Government Records Searched / Data Currency Tracking Addendum	A7

Thank you for your business.
Please contact EDR at 1-800-352-0050
with any questions or comments.

Disclaimer

This Report contains information obtained from a variety of public sources and EDR makes no representation or warranty regarding the accuracy, reliability, quality, or completeness of said information or the information contained in this report. The customer shall assume full responsibility for the use of this report.
No warranty of merchantability or of fitness for a particular purpose, expressed or implied, shall apply and EDR specifically disclaims the making of such warranties. In no event shall EDR be liable to anyone for special, incidental, consequential or exemplary damages. Copyright (c) 1998 by EDR. All rights reserved.

EXECUTIVE SUMMARY

A search of available environmental records was conducted by Environmental Data Resources, Inc. (EDR). The report meets the government records search requirements of ASTM Standard Practice for Environmental Site Assessments, E 1527-97. Search distances are per ASTM standard or custom distances requested by the user.

The address of the subject property for which the search was intended is:

867 NORTH 3RD STREET
LARAMIE, WY 82070

No mapped sites were found in EDR's search of available ("reasonably ascertainable ") government records either on the subject property or within the ASTM E 1527-97 search radius around the subject property for the following Databases:

Delisted NPL:..... NPL Deletions
RCRIS-TSD:..... Resource Conservation and Recovery Information System
SHWS:..... State Haz. Waste
CERCLIS:..... Comprehensive Environmental Response, Compensation, and Liability Information System
CERC-NFRAP:..... Comprehensive Environmental Response, Compensation, and Liability Information System
SWF/LF:..... Solid Waste Facility Database
AST:..... Wyoming Aboveground Storage Tanks
RAATS:..... RCRA Administrative Action Tracking System
RCRIS-LQG:..... Resource Conservation and Recovery Information System
HMIRS:..... Hazardous Materials Information Reporting System
PADS:..... PCB Activity Database System
ERNS:..... Emergency Response Notification System
FINDS:..... Facility Index System
TRIS:..... Toxic Chemical Release Inventory System
NPL Lien:..... NPL Liens
TSCA:..... Toxic Substances Control Act
MLTS:..... Material Licensing Tracking System
CONSENT:..... Superfund (CERCLA) Consent Decrees

Unmapped (orphan) sites are not considered in the foregoing analysis.

Search Results:

Search results for the subject property and the search radius, are listed below:

Subject Property:

The subject property was not listed in any of the databases searched by EDR.

EXECUTIVE SUMMARY

Surrounding Properties:

Elevations have been determined from the USGS 1 degree Digital Elevation Model and should be evaluated on a relative (not an absolute) basis. Relative elevation information between sites of close proximity should be field verified. EDR's definition of a site with an elevation equal to the subject property includes a tolerance of -10 feet. Sites with an elevation equal to or higher than the subject property have been differentiated below from sites with an elevation lower than the subject property (by more than 10 feet). Page numbers and map identification numbers refer to the EDR Radius Map report where detailed data on individual sites can be reviewed.

Sites listed in ***bold italics*** are in multiple databases.

NPL: Also known as Superfund, the National Priority List database is a subset of CERCLIS and identifies over 1,200 sites for priority cleanup under the Superfund program. The source of this database is the U.S. EPA.

A review of the NPL list, as provided by EDR, and dated 09/25/1997 has revealed that there is 1 NPL site within approximately 1 Mile of the subject property.

Equal/Higher Elevation	Address	Dist / Dir	Map ID	Page
UNION PACIFIC RAILROAD	*2763 FT SANDERS DR*	*1/2 - 1*	*0*	*9*

CORRACTS: CORRACTS is a list of handlers with RCRA Corrective Action Activity. This report shows which nationally-defined corrective action core events have occurred for every handler that has had corrective action activity.

A review of the CORRACTS list, as provided by EDR, and dated 10/01/1997 has revealed that there is 1 CORRACTS site within approximately 1 Mile of the subject property.

Equal/Higher Elevation	Address	Dist / Dir	Map ID	Page
UNION PACIFIC RAILROAD	*2763 FT SANDERS DR*	*1/2 - 1*	*0*	*9*

LUST: The Leaking Underground Storage Tank Incident Reports contain an inventory of reported leaking underground storage tank incidents. The data comes from the Department of Environmental Quality's Leaking Underground Storage Tanks list.

A review of the LUST list, as provided by EDR, and dated 09/01/1997 has revealed that there are 14 LUST sites within approximately 0.5 Miles of the subject property.

Equal/Higher Elevation	Address	Dist / Dir	Map ID	Page
STREET DEPARTMENT SHOP	*955 N 4TH ST*	*0 - 1/8 ENE*	*3*	*12*
LARAMIE WORK CENTER	*206 E SULLY ST*	*0 - 1/8 NW*	*4*	*12*
CHEVRON 71211	*1059 N 3RD ST*	*0 - 1/8 N*	*A5*	*12*
HARTMAN DISTRIBUTING	*1070 N 3RD ST*	*1/8 - 1/4 N*	*A6*	*12*
LARAMIE PEERLESS TYRE STORE	*1156 N 3RD ST*	*1/8 - 1/4 N*	*7*	*13*
COWBOY GAS	*553 N 3RD ST*	*1/8 - 1/4 S*	*B9*	*13*
LES SERVICE	*1265 N 3RD ST*	*1/4 - 1/2 N*	*10*	*14*
FOSTERS COUNTRY STORE #4	*1465 N 3RD ST*	*1/4 - 1/2 N*	*12*	*14*
BOB BLAKE BUILDERS INC	*101 E MCCONNELL ST*	*1/4 - 1/2 NNW*	*13*	*15*
MCKINNEY, HELEN	*1557 N 3RD ST*	*1/4 - 1/2 N*	*14*	*15*
TEXACO STATION (SUBWAY)	*168 N 3RD ST*	*1/4 - 1/2 S*	*C15*	*15*
GLENN SCOTTS STANDARD	*154 N 3RD ST*	*1/4 - 1/2 S*	*C16*	*16*
FOSTERS COUNTRY STORE #1	*163 N 4TH ST*	*1/4 - 1/2 S*	*17*	*16*

EXECUTIVE SUMMARY

Equal/Higher Elevation	Address	Dist / Dir	Map ID	Page
UNITED PARCEL SERVICE LARAMIE	*157 N 2ND ST*	*1/4 - 1/2 SSW*	*18*	*16*

UST: The Underground Storage Tank database contains registered USTs. USTs are regulated under Subtitle I of the Resource Conservation and Recovery Act (RCRA). The data comes from the Department of Environmental Quality's list: Underground Storage Tanks.

A review of the UST list, as provided by EDR, and dated 09/01/1997 has revealed that there are 8 UST sites within approximately 0.25 Miles of the subject property.

Equal/Higher Elevation	Address	Dist / Dir	Map ID	Page
KOTBY ENTERPRISES INC	*969 N 3RD ST*	*0 - 1/8 N*	*2*	*11*
STREET DEPARTMENT SHOP	*955 N 4TH ST*	*0 - 1/8 ENE*	*3*	*12*
LARAMIE WORK CENTER	*206 E SULLY ST*	*0 - 1/8 NW*	*4*	*12*
CHEVRON 71211	*1059 N 3RD ST*	*0 - 1/8 N*	*A5*	*12*
HARTMAN DISTRIBUTING	*1070 N 3RD ST*	*1/8 - 1/4 N*	*A6*	*12*
LARAMIE PEERLESS TYRE STORE	*1156 N 3RD ST*	*1/8 - 1/4 N*	*7*	*13*
7-ELEVEN STORE #760	569 N 3RD ST	1/8 - 1/4 S	B8	13
COWBOY GAS	*553 N 3RD ST*	*1/8 - 1/4 S*	*B9*	*13*

RCRIS: The Resource Conservation and Recovery Act database includes selected information on sites that generate, store, treat, or dispose of hazardous waste as defined by the Act. The source of this database is the U.S. EPA.

A review of the RCRIS-SQG list, as provided by EDR, and dated 07/01/1997 has revealed that there is 1 RCRIS-SQG site within approximately 0.25 Miles of the subject property.

Equal/Higher Elevation	Address	Dist / Dir	Map ID	Page
ROCKY MOUNTAIN SHIRTWORKS	*850 N 3RD ST*	*0 - 1/8 S*	*1*	*11*

RODS: Record of Decision. ROD documents mandate a permanent remedy at an NPL (Superfund) site containing technical and health information to aid the cleanup.

A review of the ROD list, as provided by EDR, has revealed that there is 1 ROD site within approximately 1 Mile of the subject property.

Equal/Higher Elevation	Address	Dist / Dir	Map ID	Page
UNION PACIFIC RAILROAD	*2763 FT SANDERS DR*	*1/2 - 1*	*0*	*9*

(Coal Gas) Former Manufactured gas (Coal Gas) Sites:

The existence and location of Coal Gas sites is provided exclusively to EDR by Real Property Scan, Inc. Copyright 1993 Real Property Scan, Inc. For a technical description of the types of hazards which may be found at such sites, contact your EDR customer service representative

A review of the Coal Gas list, as provided by EDR, has revealed that there is 1 Coal Gas site within approximately 1 Mile of the subject property.

Equal/Higher Elevation	Address	Dist / Dir	Map ID	Page
LARAMIE LIGHT & POWER CO.	356 N. 2ND ST.	1/4 - 1/2 SSW	11	14

EXECUTIVE SUMMARY

Due to poor or inadequate address information, the following sites were not mapped:

Site Name	Database(s)
WR METALS INDUSTRIES INC	RCRIS-SQG,FINDS,RCRIS-TSD RAATS,CORRACTS,CERC-NFRAP SWF/LF
MOUNTAIN CEMENT CO	FINDS,RCRIS-LQG,RCRIS-TSD UST,LUST
NEDLOG TECHNOLOGY GROUP INC	RCRIS-SQG,FINDS,RCRIS-TSD
LARAMIE GAS CO	CERCLIS,FINDS
WENGER DRUM SITE	CERCLIS,RCRIS-SQG,FINDS
WESTERN RESEARCH INSTITUTE/UWY	RCRIS-SQG,FINDS,CERC-NFRAP
JACKS PLACE	UST,LUST
WYOMING CONSTRUCTION COMPANY	UST,LUST
DIAMOND HORSESHOE	UST,LUST
LARAMIE PANEL YARD	UST,LUST
WWTP MAIN SEWER LIFT STATION	UST,LUST
WYOMING HIGHWAY DEPARTMENT	UST,LUST
FOXPARK WORK CENTER	UST
KEYSTONE WORK CENTER	UST
WESTERN MOBILE NORTHERN INC	UST
SITE 1	UST
G & G ENTERPRISES	UST
POLE MOUNTAIN WORK CENTER	UST
ARLINGTON RADIO REPEATER	UST
KEY ASSOCIATES RECREATION INC	UST
WY DEPT OF TRANSPORTATION	RCRIS-SQG,FINDS
WYOMING TECHNICAL INSTITUTE	RCRIS-SQG,FINDS

TOPOGRAPHIC MAP - 229231.1S - CGRS, INC.

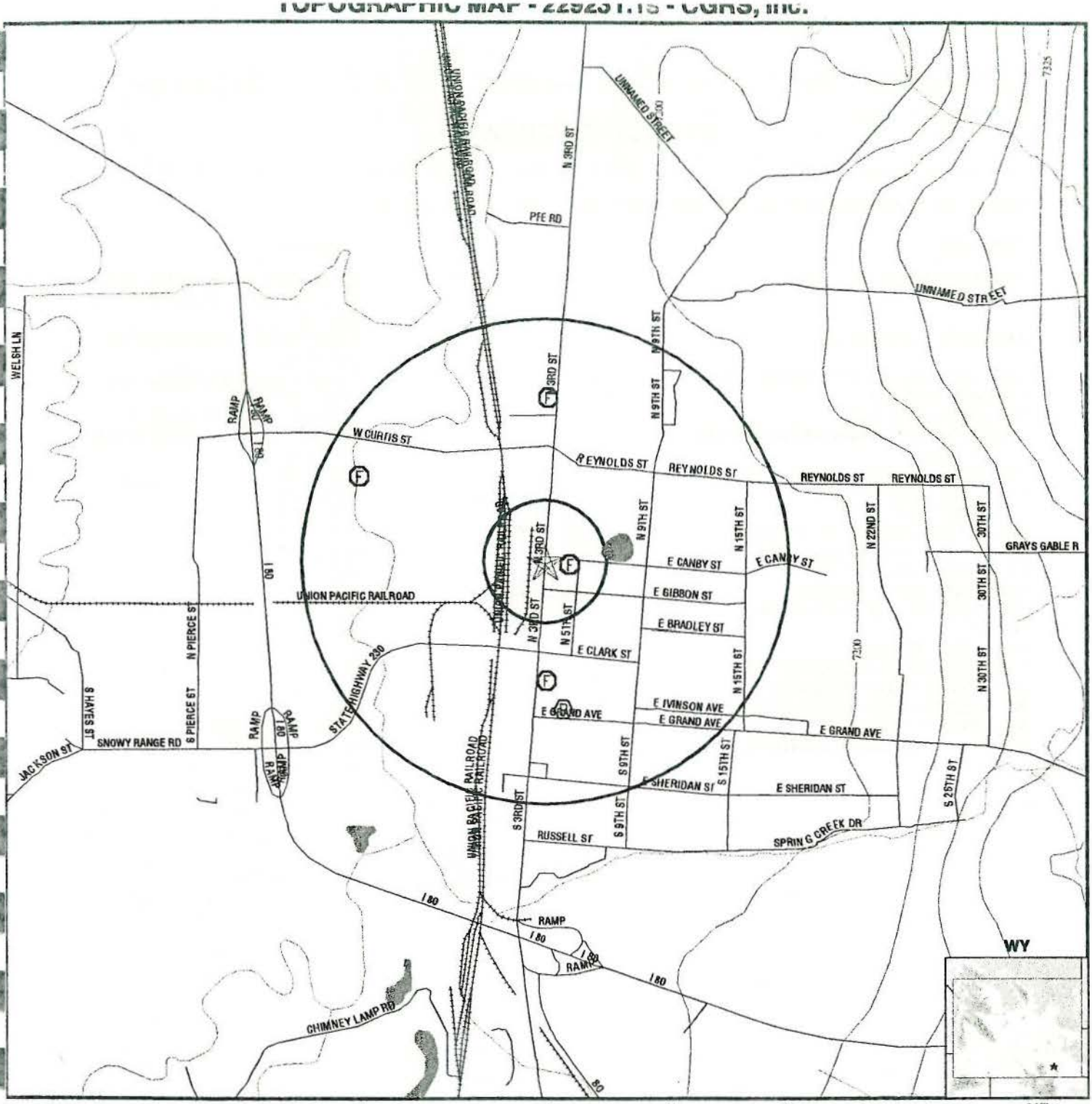

- Major Roads
- Contour Lines
- Waterways
- Earthquake epicenter, Richter 5 or greater
- Closest Federal Well in quadrant
- Closest State Well in quadrant
- Closest Public Water Supply Well

0 1/2 1 2 Miles

TARGET PROPERTY:	Vacant Property	CUSTOMER:	CGRS, Inc.
ADDRESS:	867 North 3rd Street	CONTACT:	Matthew Lindenmeyer
CITY/STATE/ZIP:	Laramie WY 82070	INQUIRY #:	229231.1s
LAT/LONG:	41.3202 / 105.5920	DATE:	February 12, 1998 12:01 pm

GEOCHECK VERSION 2.1
SUMMARY

TARGET PROPERTY COORDINATES

Latitude (North):	41.320202 - 41° 19' 12.7"
Longitude (West):	105.592003 - 105° 35' 31.2"
Universal Transverse Mercator:	Zone 13
UTM X (Meters):	450452.2
UTM Y (Meters):	4574260.0

GEOLOGIC AGE IDENTIFICATION†

Geologic Code:	IMz
Era:	Mesozoic
System:	Lower Jurassic and Upper Triassic
Series:	Lower Mesozoic

ROCK STRATIGRAPHIC UNIT†

Category:	Stratified Sequence

GROUNDWATER FLOW INFORMATION

Groundwater flow direction for a particular site is best determined by a qualified environmental professional using site-specific well data. If such data is not reasonably ascertainable, it may be necessary to rely on other sources of information, including well data collected on nearby properties, regional groundwater flow information (from deep aquifers), or surface topography.‡

General Topographic Gradient:	Undeterminable
General Hydrogeologic Gradient:	No hydrogeologic data available.

USGS TOPOGRAPHIC MAP ASSOCIATED WITH THIS SITE

Target Property:	2441105-C5 LARAMIE, WY

FEDERAL DATABASE WELL INFORMATION

WELL QUADRANT	DISTANCE FROM TP	LITHOLOGY	DEPTH TO WATER TABLE
Northern	1/2 - 1 Mile	Not Reported	Not Reported
Eastern	0 - 1/8 Mile	Not Reported	Not Reported
Southern	1/4 - 1/2 Mile	Not Reported	Not Reported
Western	1/2 - 1 Mile	Not Reported	Not Reported

PUBLIC WATER SUPPLY SYSTEM INFORMATION

Searched by Nearest PWS.
NOTE: PWS System location is not always the same as well location.

PWS Name:	TOTAL PETROLEUM #2193 P.O. BOX 280 LARAMIE, WY 82070
Location Relative to TP:	1/2 - 1 Mile South
PWS currently has or has had major violation(s):	Yes

AREA RADON INFORMATION

EPA Radon Zone for ALBANY County: 1

Note: Zone 1 indoor average level > 4 pCi/L.
: Zone 2 indoor average level >= 2 pCi/L and <= 4 pCi/L.
: Zone 3 indoor average level < 2 pCi/L.

† Source: P.G. Schruben, R.E. Arndt and W.J. Bawiec, Geology of the Conterminous U.S. at 1:2,500,000 Scale - A digital representation of the 1974 P.B. King and H.M. Beikman Map, USGS Digital Data Series DDS - 11 (1994).
‡ U.S. EPA Ground Water Handbook, Vol I: Ground Water and Contamination, Office of Research and development EPA/625/6-90/016a,Chapter 4, page 78, September 1990.

GEOCHECK VERSION 2.1
SUMMARY

AREA RADON INFORMATION

Zip Code: 82070

Number of sites tested: 31

Area	Average Activity	% <4 pCi/L	% 4-20 pCi/L	% >20 pCi/L
Living Area - 1st Floor	2.647 pCi/L	82%	18%	0%
Living Area - 2nd Floor	Not Reported	Not Reported	Not Reported	Not Reported
Basement	5.158 pCi/L	55%	42%	3%

OVERVIEW MAP - 229231.1s - CGRS, INC.

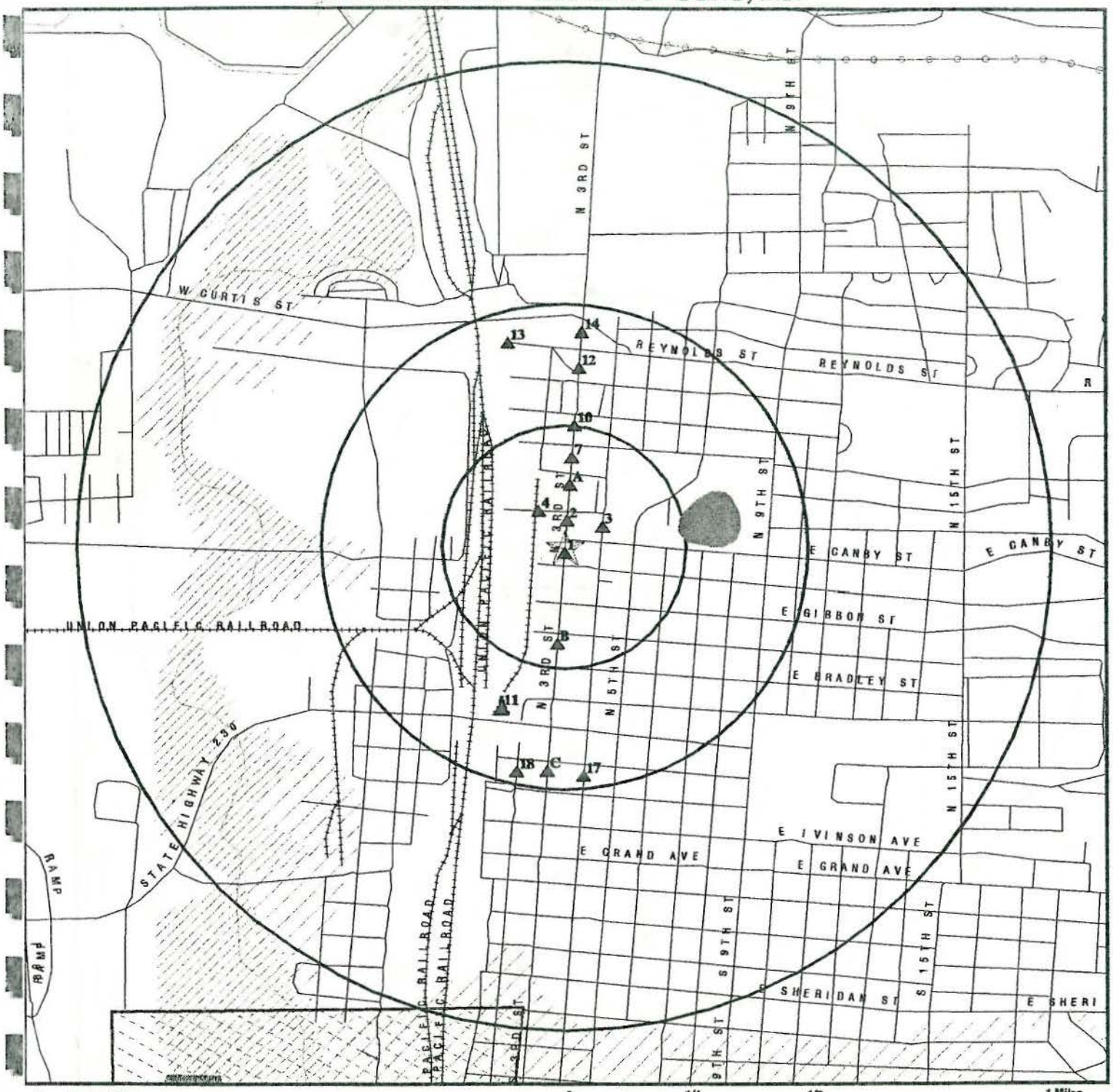

★ Target Property

▲ Sites at elevations higher than or equal to the target property

◆ Sites at elevations lower than the target property

▲ Coal Gasification Sites (if requested)

National Priority List Sites

Landfill Sites

Power transmission lines

Oil & Gas pipelines

100-year flood zone

500-year flood zone

0 1/4 1/2 1 Miles

TARGET PROPERTY:	Vacant Property	CUSTOMER:	CGRS, Inc.
ADDRESS:	867 North 3rd Street	CONTACT:	Matthew Lindenmeyer
CITY/STATE/ZIP:	Laramie WY 82070	INQUIRY #:	229231.1s
LAT/LONG:	41.3202 / 105.5920	DATE:	February 12, 1998 11:57 am

DETAIL MAP - 229231.1s - CGRS, Inc.

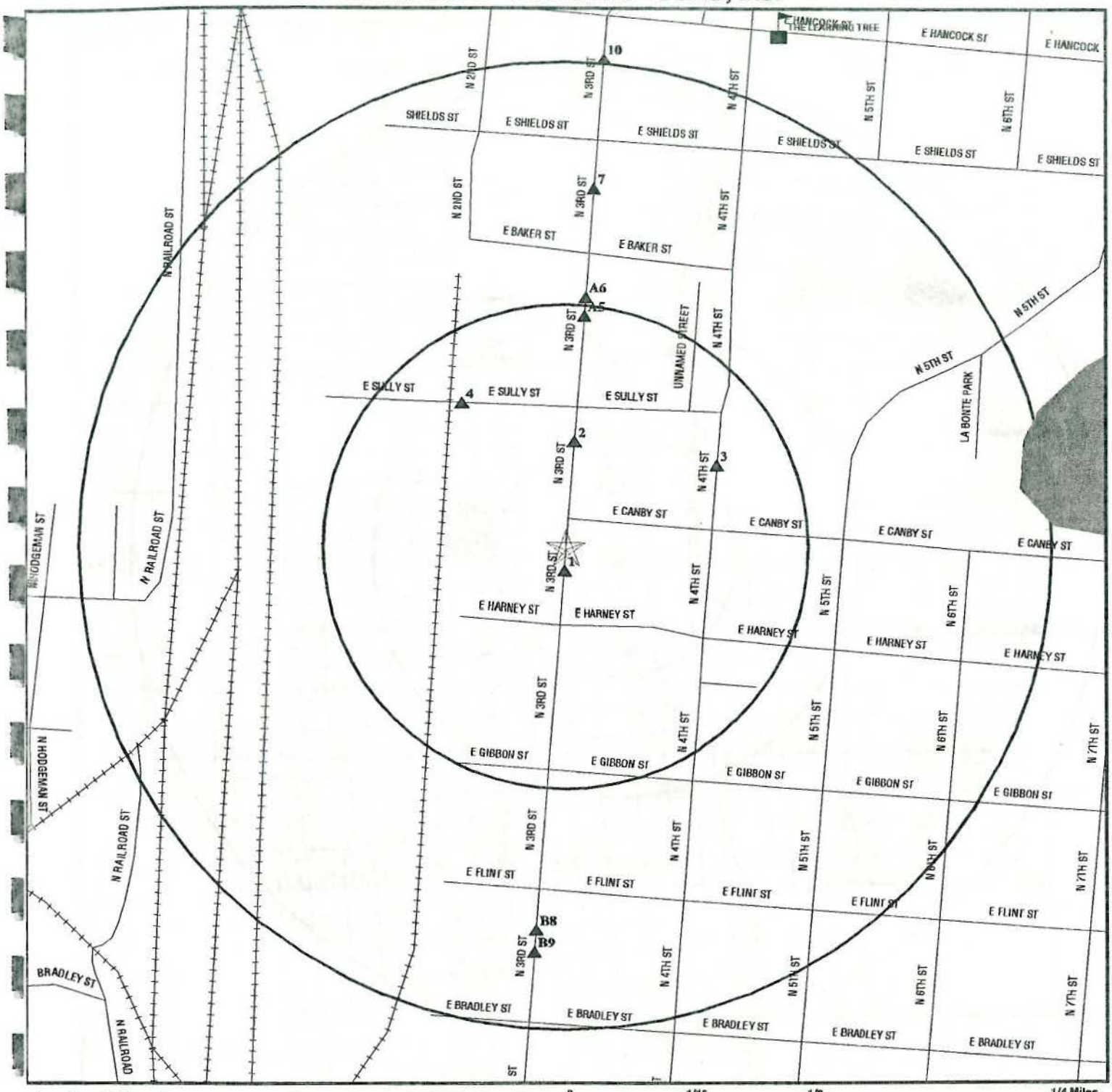

★ Target Property

▲ Sites at elevations higher than or equal to the target property

◆ Sites at elevations lower than the target property

Coal Gasification Sites (if requested)

Sensitive Receptors

National Priority List Sites

Landfill Sites

Power transmission lines

Oil & Gas pipelines

100-year flood zone

500-year flood zone

0 1/16 1/8 1/4 Miles

TARGET PROPERTY:	Vacant Property	CUSTOMER:	CGRS, Inc.
ADDRESS:	867 North 3rd Street	CONTACT:	Matthew Lindenmeyer
CITY/STATE/ZIP:	Laramie WY 82070	INQUIRY #:	229231.1s
LAT/LONG:	41.3202 / 105.5920	DATE:	February 12, 1998 12:00 pm

MAP FINDINGS SUMMARY SHOWING ALL SITES

Database	Target Property	Search Distance (Miles)	< 1/8	1/8 - 1/4	1/4 - 1/2	1/2 - 1	> 1	Total Plotted
NPL		1.000	0	0	0	1	NR	1
Delisted NPL		TP	NR	NR	NR	NR	NR	0
RCRIS-TSD		0.500	0	0	0	NR	NR	0
State Haz. Waste		1.000	0	0	0	0	NR	0
CERCLIS		0.500	0	0	0	NR	NR	0
CERC-NFRAP		TP	NR	NR	NR	NR	NR	0
CORRACTS		1.000	0	0	0	1	NR	1
State Landfill		0.500	0	0	0	NR	NR	0
LUST		0.500	3	3	8	NR	NR	14
UST		0.250	4	4	NR	NR	NR	8
AST		TP	NR	NR	NR	NR	NR	0
RAATS		TP	NR	NR	NR	NR	NR	0
RCRIS Sm. Quan. Gen.		0.250	1	0	NR	NR	NR	1
RCRIS Lg. Quan. Gen.		0.250	0	0	NR	NR	NR	0
HMIRS		TP	NR	NR	NR	NR	NR	0
PADS		TP	NR	NR	NR	NR	NR	0
ERNS		TP	NR	NR	NR	NR	NR	0
FINDS		TP	NR	NR	NR	NR	NR	0
TRIS		TP	NR	NR	NR	NR	NR	0
NPL Liens		TP	NR	NR	NR	NR	NR	0
TSCA		TP	NR	NR	NR	NR	NR	0
MLTS		TP	NR	NR	NR	NR	NR	0
ROD		1.000	0	0	0	1	NR	1
CONSENT		1.000	0	0	0	0	NR	0
Coal Gas		1.000	0	0	1	0	NR	1

TP = Target Property

NR = Not Requested at this Search Distance

* Sites may be listed in more than one database

MAP FINDINGS SUMMARY SHOWING ONLY SITES HIGHER THAN OR THE SAME ELEVATION AS TP

Database	Target Property	Search Distance (Miles)	< 1/8	1/8 - 1/4	1/4 - 1/2	1/2 - 1	> 1	Total Plotted
NPL		1.000	0	0	0	0	NR	0
Delisted NPL		TP	NR	NR	NR	NR	NR	0
RCRIS-TSD		0.500	0	0	0	NR	NR	0
State Haz. Waste		1.000	0	0	0	0	NR	0
CERCLIS		0.500	0	0	0	NR	NR	0
CERC-NFRAP		TP	NR	NR	NR	NR	NR	0
CORRACTS		1.000	0	0	0	0	NR	0
State Landfill		0.500	0	0	0	NR	NR	0
LUST		0.500	3	3	8	NR	NR	14
UST		0.250	4	4	NR	NR	NR	8
AST		TP	NR	NR	NR	NR	NR	0
RAATS		TP	NR	NR	NR	NR	NR	0
RCRIS Sm. Quan. Gen.		0.250	1	0	NR	NR	NR	1
RCRIS Lg. Quan. Gen.		0.250	0	0	NR	NR	NR	0
HMIRS		TP	NR	NR	NR	NR	NR	0
PADS		TP	NR	NR	NR	NR	NR	0
ERNS		TP	NR	NR	NR	NR	NR	0
FINDS		TP	NR	NR	NR	NR	NR	0
TRIS		TP	NR	NR	NR	NR	NR	0
NPL Liens		TP	NR	NR	NR	NR	NR	0
TSCA		TP	NR	NR	NR	NR	NR	0
MLTS		TP	NR	NR	NR	NR	NR	0
ROD		1.000	0	0	0	0	NR	0
CONSENT		1.000	0	0	0	0	NR	0
Coal Gas		1.000	0	0	1	0	NR	1

TP = Target Property

NR = Not Requested at this Search Distance

* Sites may be listed in more than one database

Map ID Direction Distance Elevation	Site	Database(s)	EDR ID Number EPA ID Number
NPL Region	**UNION PACIFIC RAILROAD 2763 FT SANDERS DR LARAMIE, WY 82070**	**CERCLIS FINDS NPL RCRIS-LQG RCRIS-TSD RAATS CORRACTS ROD**	**1000401727 WYD061112470**

CERCLIS Classification Data:

Site Incident Category:	MANUFACTURING PLANT	Federal Facility:	NO
Ownership Status:	OTHER	NPL Status:	CURRENTLY ON THE FINAL NPL
EPA Notes:	0		

CERCLIS Assessment History:

Assessment:	SCREENING SITE INSPECTION	Completed:	08/01/82
Assessment:	HAZARD RANKING DETERMINED	Completed:	12/01/82
Assessment:	DISCOVERY	Completed:	10/01/79
Assessment:	PRELIMINARY ASSESSMENT	Completed:	09/01/80
Assessment:	FINAL LISTING ON NPL	Completed:	09/08/83
Assessment:	REMOVAL INVESTIGATION	Completed:	10/14/93
Assessment:	REMEDIAL INVESTIGATION	Completed:	03/17/86
Assessment:	REMOVAL INVESTIGATION	Completed:	04/24/91
Assessment:	FEASIBILITY STUDY	Completed:	09/26/86
Assessment:	RECORD OF DECISION	Completed:	09/26/86
Assessment:	REMOVAL INVESTIGATION	Completed:	08/30/90
Assessment:	PROPOSAL TO NPL	Completed:	12/30/82
Assessment:	ADMINISTRATIVE RECORD	Completed:	10/31/90
Assessment:	REMEDIAL COMMUNITY RELATIONS	Completed:	Not reported
Assessment:	TREATABILITY STUDIES	Completed:	Not reported
Assessment:	REMEDIAL COMMUNITY RELATIONS	Completed:	Not reported

CERCLIS Site Status:

This site is currently under investigation by the government to assess the extent of further action

CERCLIS Alias Name(s):

UNION PACIFIC RR TIE TREATING PLT
BAXTER J H & CO (UNION PACIFIC RR)
UNION PACIFIC/BAXTER
BAXTER/UNION PACIFIC TIE TREATING

CORRACTS Data:

Prioritization:	High
Status:	RCRA Facility Assessment Completed, Determination of Need for a RCRA Facility Investigation, RFI Imposition, RCRA Facility Investigation Approved, Stabilization Measures Evaluation, CMS Workplan Approved, Date for Remedy Selection (CM Imposed), Stabilization Measures Implemented, Stabilization Construction Completed

UNION PACIFIC RAILROAD (Continued) **1000401727**

NPL:

ID:	08WY001
Date Listed:	9/08/83 (FINAL)
EPA/ID:	WYD061112470
Haz. Rank Score:	37.24
Status:	LISTED ON NPL
Rank:	611
Group:	13
Ownership:	Private
Permit:	RCRA Interim Status
Site Activities:	Surface Impoundment
Site Activities:	Wood Preserving
Site Condition:	Contam. Food Chain
Site Condition:	Damage of Flora/Fauna
Site Condition:	Contamination of Soil
Site Condition:	Contam. Ground Water
Waste Type:	Metals
Waste Type:	Solvents
Waste Form:	Not reported

Contaminant:	Media Affected:
NAPHTHALENE	Ground Water
ACENAPHTHENE	Ground Water
PENTACHLOROPHENOL (PCP)	Ground Water
BENZENE	Ground Water
TOLUENE	Ground Water
PHENOL	Ground and Surface Water
ARSENIC	Not reported

Distance to nearest Population:	Not reported
Population within a 1 Mile Radius:	Not reported
Population within a 2 Mile Radius:	Not reported
Population within a 4 Mile Radius:	Not reported
Vertical Distance to Aquifer:	Not reported
Ground Water Use:	Used as Drinking Water, Alternative Source not Available
Distance to nearest Surface Water:	Not reported

ROD:
Full-text of USEPA Record of Decision(s) is available from EDR.

RCRIS Corrective Action Summary:
Effective Date: 10/15/82
Legal Authority: RCRA 3008(h) or equivalent
Effective Date: 02/04/88
Legal Authority: RCRA 3008(h) or equivalent

RCRIS:
Owner: UNION PACIFIC RAILROAD
(402) 281-5822

Contact: S.J. MCLAUGHLIN
(307) 742-2125

Record Date: 08/07/80

Classification: Large Quantity Generator, TSDF, Hazardous Waste Transporter

BIENNIAL REPORTS:
Last Biennial Reporting Year: 1995

Waste	Quantity (Lbs)	Waste	Quantity (Lbs)
D001	450.02	D002	1800.06

Map ID Direction Distance Elevation	Site	Database(s)	EDR ID Number EPA ID Number

UNION PACIFIC RAILROAD (Continued) **1000401727**

D003	37.50	D004	1575.05
D007	450.02	D009	1350.05
D011	225.01	D024	225.01
D037	0.00	K001	480296.83
LABP	1800.06	P012	225.01
P098	37.50	P105	37.50
U051	0.00		

Used Oil Recyc: No

TSDF Activities: Not reported

Violation Status: Violations exist

There are 4 compliance/violation record(s) reported at this site:

Evaluation	Area of Violation	Date of Compliance
Financial Record Review (FRR)	TSD-Financial Responsibility Requirements	03/29/91
Financial Record Review (FRR)	TSD-Financial Responsibility Requirements	09/30/88
Financial Record Review (FRR)	TSD-Financial Responsibility Requirements	06/29/86
Compliance Evaluation Inspection (CEI)	TSD-Groundwater Monitoring Requirements	11/30/84
	TSD-Closure/Post Closure Requirements	11/30/84

FINDS:
Other Pertinent Environmental Activity Identified at Site:
- Civil judicial and administrative enforcement case against facility (under DOCKET)

---

1 South < 1/8 Higher **ROCKY MOUNTAIN SHIRTWORKS** **RCRIS-SQG** **1000840606**
850 N 3RD ST **FINDS** **WYD988874285**
LARAMIE, WY 82070

RCRIS:

Owner:	ROCKY MOUNTAIN SHIRTWORKS (307) 742-9701
Contact:	CASEY CAMPBELL (307) 742-9701
Record Date:	02/11/93
Classification:	Small Quantity Generator

Used Oil Recyc: No

Violation Status: No violations found

---

2 North < 1/8 Higher **KOTBY ENTERPRISES INC** **FINDS** **1000697825**
969 N 3RD ST **UST** **WYD988872685**
LARAMIE, WY 82070

UST:

Facid:	0001055		
Owner:	KOTBY MOTORS 969 NORTH THIRD STREET LARAMIE, WY 82070		
Total Tanks:	1	Status:	Active

Map ID Direction Distance Elevation	Site	Database(s)	EDR ID Number EPA ID Number
3 ENE < 1/8 Higher	**STREET DEPARTMENT SHOP 955 N 4TH ST LARAMIE, WY 82070**	**UST LUST**	**U000682902 N/A**

LUST:
Facility ID: 0000831 Resolved: No
Owner: CITY OF LARAMIE
P O BOX "C"
LARAMIE, WY 82070

UST:
Facid: 0000831
Owner: CITY OF LARAMIE
P O BOX "C"
LARAMIE, WY 82070
Total Tanks: 4 Status: Active

4 NW < 1/8 Higher	**LARAMIE WORK CENTER 206 E SULLY ST LARAMIE, WY 82070**	**UST LUST**	**U000682914 N/A**

LUST:
Facility ID: 0000980 Resolved: No
Owner: USDA FS MEDICINE BOW NAT FOREST
2468 JACKSON STREET
LARAMIE, WY 82070

UST:
Facid: 0000980
Owner: USDA FS MEDICINE BOW NAT FOREST
2468 JACKSON STREET
LARAMIE, WY 82070
Total Tanks: 2 Status: Inactive

A5 North < 1/8 Higher	**CHEVRON 71211 1059 N 3RD ST LARAMIE, WY 82070**	**UST LUST**	**U000682943 N/A**

LUST:
Facility ID: 0001532 Resolved: No
Owner: CHEVRON USA
ATTN: PHIL BRIGGS
P O BOX 5004
SAN RAMON, CA 94583

UST:
Facid: 0001532
Owner: CHEVRON USA
ATTN: PHIL BRIGGS
P O BOX 5004
SAN RAMON, CA 94583
Total Tanks: 4 Status: Inactive

A6 North 1/8-1/4 Higher	**HARTMAN DISTRIBUTING 1070 N 3RD ST LARAMIE, WY 82070**	**UST LUST**	**U000682951 N/A**

HARTMAN DISTRIBUTING (Continued) — **U000682951**

LUST:
Facility ID: 0001853 — Resolved: No
Owner: HARTMAN DISTRIBUTING
P O BOX 1025
1070 NORTH THIRD STREET
LARAMIE, WY 82070

UST:
Facid: 0001853
Owner: ALBANY COUNTY ARC
1150 NORTH THIRD STREET
LARAMIE, WY 82070
Total Tanks: 3 — Status: Inactive

---

7 North 1/8-1/4 Higher — **LARAMIE PEERLESS TYRE STORE** — **UST, LUST** — **U000682994, N/A**
1156 N 3RD ST
LARAMIE, WY 82070

LUST:
Facility ID: 0003070 — Resolved: No
Owner: PEERLESS TYRE COMPANY
5000 KINGSTON STREET
DENVER, CO 80239

Facility ID: 0003070 — Resolved: No
Owner: ALBANY COUNTY ARC
1150 NORTH THIRD STREET
LARAMIE, WY 82070

UST:
Facid: 0003070
Owner: ALBANY COUNTY ARC
1150 NORTH THIRD STREET
LARAMIE, WY 82070
Total Tanks: 4 — Status: Inactive

B8 South 1/8-1/4 Higher — **7-ELEVEN STORE #760** — **UST** — **U003112055, N/A**
569 N 3RD ST
LARAMIE, WY 82070

UST:
Facid: 0002470
Owner: CONTEMPORARY INDUSTRIES MID-AMER
711 NORTH 108TH COURT
OMAHA, NE 68154
Total Tanks: 3 — Status: Active

B9 South 1/8-1/4 Higher — **COWBOY GAS** — **UST, LUST** — **U000682982, N/A**
553 N 3RD ST
LARAMIE, WY 82070

Map ID Direction Distance Elevation	Site	Database(s)	EDR ID Number EPA ID Number
	COWBOY GAS (Continued)		**U000682982**

LUST:
Facility ID: 0002913 Resolved: No
Owner: PIONEER JUNCTION INC
P O BOX 20789
CHEYENNE, WY 82003

UST:
Facid: 0002913
Owner: PIONEER JUNCTION INC
P O BOX 20789
CHEYENNE, WY 82003
Total Tanks: 2 Status: Inactive

---

10 North 1/4-1/2 Higher	**LES SERVICE 1265 N 3RD ST LARAMIE, WY 82070**	**UST LUST**	**U000682896 N/A**

LUST:
Facility ID: 0000752 Resolved: No
Owner: R L KNIGHT COMPANY
302 SOUTH CEDAR
LARAMIE, WY 82070

UST:
Facid: 0000752
Owner: R L KNIGHT COMPANY
302 SOUTH CEDAR
LARAMIE, WY 82070
Total Tanks: 5 Status: Active

---

11 SSW 1/4-1/2 Higher	**LARAMIE LIGHT & POWER CO. 356 N. 2ND ST. LARAMIE, WY 82070**	**Coal Gas**	**G000001708 N/A**

COAL GAS SITE DESCRIPTION:
Known years: 1932 Site is located on the west side of N. 2nd Street, north of the intersection of Clarke. Site ends at the west end of E. Lewis St.

©Copyright 1993 Real Property Scan, Inc.

---

12 North 1/4-1/2 Higher	**FOSTERS COUNTRY STORE #4 1465 N 3RD ST LARAMIE, WY 82070**	**UST LUST**	**U000682988 N/A**

LUST:
Facility ID: 0002952 Resolved: No
Owner: FOSTERS INC
1561 SNOWY RANGE ROAD
P O BOX 580
LARAMIE, WY 82070

Map ID Direction Distance Elevation	Site	Database(s)	EDR ID Number EPA ID Number

FOSTERS COUNTRY STORE #4 (Continued) — **U000682988**

UST:
Facid: 0002952
Owner: FOSTERS INC
1561 SNOWY RANGE ROAD
P O BOX 580
LARAMIE, WY 82070
Total Tanks: 3 Status: Active

---

13 NNW 1/4-1/2 Higher — **BOB BLAKE BUILDERS INC**, **101 E MCCONNELL ST**, **LARAMIE, WY 82070** — **UST, LUST** — **U000682893, N/A**

LUST:
Facility ID: 0000749 Resolved: No
Owner: BOB BLAKE BUILDERS INC
101 MCCONNELL STREET
LARAMIE, WY 82070

UST:
Facid: 0000749
Owner: BOB BLAKE BUILDERS INC
101 MCCONNELL STREET
LARAMIE, WY 82070
Total Tanks: 2 Status: Inactive

---

14 North 1/4-1/2 Higher — **MCKINNEY, HELEN**, **1557 N 3RD ST**, **LARAMIE, WY 82070** — **UST, LUST** — **U001109871, N/A**

LUST:
Facility ID: 0002931 Resolved: No
Owner: MCKINNEY, HELEN
P O BOX 1186
1557 NORTH THIRD
LARAMIE, WY 82070

UST:
Facid: 0002931
Owner: MCKINNEY, HELEN
P O BOX 1186
1557 NORTH THIRD
LARAMIE, WY 82070
Total Tanks: 1 Status: Inactive

C15 South 1/4-1/2 Higher — **TEXACO STATION (SUBWAY)**, **168 N 3RD ST**, **LARAMIE, WY 82070** — **UST, LUST** — **U000682977, N/A**

LUST:
Facility ID: 0002437 Resolved: No
Owner: RTB DEVELOPMENTS LTD/DBA SUBWAY
P O BOX 1047
LARAMIE, WY 82070

Map ID Direction Distance Elevation	Site	Database(s)	EDR ID Number EPA ID Number
	TEXACO STATION (SUBWAY) (Continued)		**U000682977**

UST:
Facid: 0002437
Owner: RTB DEVELOPMENTS LTD/DBA SUBWAY
P O BOX 1047
LARAMIE, WY 82070
Total Tanks: 4 Status: Inactive

C16 South 1/4-1/2 Higher	**GLENN SCOTTS STANDARD** **154 N 3RD ST** **LARAMIE, WY 82070**	**UST** **LUST**	**U000682899** **N/A**

LUST:
Facility ID: 0000757 Resolved: No
Owner: R L KNIGHT COMPANY
302 SOUTH CEDAR
LARAMIE, WY 82070

UST:
Facid: 0000757
Owner: R L KNIGHT COMPANY
302 SOUTH CEDAR
LARAMIE, WY 82070
Total Tanks: 7 Status: Active

---

17 South 1/4-1/2 Higher	**FOSTERS COUNTRY STORE #1** **163 N 4TH ST** **LARAMIE, WY 82070**	**UST** **LUST**	**U003112059** **N/A**

UST:
Facid: 0002950
Owner: FOSTERS INC
1561 SNOWY RANGE ROAD
P O BOX 580
LARAMIE, WY 82070
Total Tanks: 3 Status: Active

---

18 SSW 1/4-1/2 Higher	**UNITED PARCEL SERVICE LARAMIE CE** **157 N 2ND ST** **LARAMIE, WY 82070**	**UST** **LUST**	**U000682948** **N/A**

LUST:
Facility ID: 0001701 Resolved: No
Owner: UNITED PARCEL SERVICE
5020 IVY STREET
COMMERCE CITY, CO 80022

UST:
Facid: 0001701
Owner: UNITED PARCEL SERVICE
5020 IVY STREET
COMMERCE CITY, CO 80022
Total Tanks: 1 Status: Inactive

ORPHAN SUMMARY

City	EDR ID	Site Name	Site Address	Zip	Database(s)	Facility ID
FOXPARK	U000682912	FOXPARK WORK CENTER	SE1/4 S21 T13N R78W 6TH PM	82070	UST	0000977
KEYSTONE	U000682913	KEYSTONE WORK CENTER	NE1/4 S22 T14N R79W 6TH PM	82070	UST	0000978
LARAMIE	1000880806	WY DEPT OF TRANSPORTATION	HWY 287 SOUTH	82070	RCRIS-SQG, FINDS	
LARAMIE	U000682942	JACKS PLACE	HIGHWAY 30/RURAL ADDRESS 2006	82070	UST, LUST	0001503
LARAMIE	U000682954	WYOMING CONSTRUCTION COMPANY	1850 N 3RD ST	82070	UST, LUST	0001894
LARAMIE	U003112067	DIAMOND HORSESHOE	4372 N 3RD ST	82070	UST, LUST	0003742
LARAMIE	U001109861	WESTERN MOBILE NORTHERN INC	119 BAKER - BATCH PLANT	82070	UST	0000927
LARAMIE	U000682901	SITE 1	FIRST & HARNEY	82070	UST	0000759
LARAMIE	1000893568	LARAMIE GAS CO	1201 S FIRST ST	82070	CERCLIS, FINDS	
LARAMIE	U000682996	G & G ENTERPRISES	201 HARNEY	82070	UST	0003225
LARAMIE	1000299997	WYOMING TECHNICAL INSTITUTE	NORTH HIGHWAY 30	82070	RCRIS-SQG, FINDS	
LARAMIE	U000682905	LARAMIE PANEL YARD	HODGEMAN & GARFIELD AVENUE	82070	UST, LUST	0000851
LARAMIE	1000402804	WESTERN RESEARCH INSTITUTE/UWY	1 MILE NORTH ON US HIGHWAY 30	82070	RCRIS-SQG, FINDS, CERC-NFRAP	
LARAMIE	1000284172	WR METALS INDUSTRIES INC	S OF MONOLITH RD COUNTY RD 34	82070	RCRIS-SQG, FINDS, RCRIS-TSD, RAATS, CORRACTS, CERC-NFRAP, SWF/LF	50.901
LARAMIE	U000682956	WWTP MAIN SEWER LIFT STATION	OLD HIGHWAY 30	82070	UST, LUST	0001912
LARAMIE	U000682950	WYOMING HIGHWAY DEPARTMENT	SOUTH ON HIGHWAY US 287	82070	UST, LUST	0001842
LARAMIE	U000682916	POLE MOUNTAIN WORK CENTER	NW1/4 S35 T15N R72W 6TH PM	82070	UST	0000982
LARAMIE	1000708662	MOUNTAIN CEMENT CO	5 SAND CREEK RD	82070	FINDS, RCRIS-LQG, RCRIS-TSD, UST, LUST	0002288
LARAMIE	1000880765	NEDLOG TECHNOLOGY GROUP INC	17S SAND CREEK RD	82070	RCRIS-SQG, FINDS, RCRIS-TSD	
LARAMIE	U000682974	ARLINGTON RADIO REPEATER	N1/2 SEC 36 T19N R79W 6TH PM	82070	UST	0002390
LARAMIE	1000665780	WENGER DRUM SITE	1111 4 ST	82070	CERCLIS, RCRIS-SQG, FINDS	
LARAMIE	U000682962	KEY ASSOCIATES RECREATION INC	3254 STATE HIGHWAY 130	82070	UST	0002194

GEOCHECK VERSION 2.1 ADDENDUM
FEDERAL DATABASE WELL INFORMATION

Well Closest to Target Property (Northern Quadrant)

BASIC WELL DATA

Site ID:	411948105353001	Distance from TP:	1/2 - 1 Mile
Site Type:	Single well, other than collector or Ranney type		
Year Constructed:	1983	County:	Not Reported
Altitude:	Not Reported	State:	Not Reported
Well Depth:	Not Reported	Topographic Setting:	Not Reported
Depth to Water Table:	Not Reported	Prim. Use of Site:	Withdrawal of water
Date Measured:	Not Reported	Prim. Use of Water:	Stock

LITHOLOGIC DATA

Not Reported

WATER LEVEL VARIABILITY

Not Reported

GEOCHECK VERSION 2.1
FEDERAL DATABASE WELL INFORMATION

Well Closest to Target Property (Eastern Quadrant)

BASIC WELL DATA

Site ID:	411912105352400	Distance from TP:	0 - 1/8 Mile
Site Type:	Single well, other than collector or Ranney type		
Year Constructed:	Not Reported	County:	Not Reported
Altitude:	Not Reported	State:	Not Reported
Well Depth:	Not Reported	Topographic Setting:	Not Reported
Depth to Water Table:	Not Reported	Prim. Use of Site:	Not Reported
Date Measured:	Not Reported	Prim. Use of Water:	Not Reported

LITHOLOGIC DATA

Not Reported

WATER LEVEL VARIABILITY

Not Reported

GEOCHECK VERSION 2.1
FEDERAL DATABASE WELL INFORMATION

Well Closest to Target Property (Eastern Quadrant)

BASIC WELL DATA

Site ID:	411912105352400	Distance from TP:	0 - 1/8 Mile
Site Type:	Single well, other than collector or Ranney type		
Year Constructed:	Not Reported	County:	Not Reported
Altitude:	Not Reported	State:	Not Reported
Well Depth:	Not Reported	Topographic Setting:	Not Reported
Depth to Water Table:	Not Reported	Prim. Use of Site:	Not Reported
Date Measured:	Not Reported	Prim. Use of Water:	Not Reported

LITHOLOGIC DATA

Not Reported

WATER LEVEL VARIABILITY

Not Reported

GEOCHECK VERSION 2.1
FEDERAL DATABASE WELL INFORMATION

Well Closest to Target Property (Southern Quadrant)

BASIC WELL DATA

Site ID:	411847105349102	Distance from TP:	1/4 - 1/2 Mile
Site Type:	Single well, other than collector or Ranney type		
Year Constructed:	Not Reported	County:	Not Reported
Altitude:	Not Reported	State:	Not Reported
Well Depth:	162.00 ft.	Topographic Setting:	Flat surface
Depth to Water Table:	Not Reported	Prim. Use of Site:	Not Reported
Date Measured:	Not Reported	Prim. Use of Water:	Not Reported

LITHOLOGIC DATA

Geologic Age ID (Era/System/Series):	Paleozoic-Permian-Lower
Principal Lithology of Unit:	Not Reported
Further Description:	Not Reported

WATER LEVEL VARIABILITY

Not Reported

GEOCHECK VERSION 2.1
FEDERAL DATABASE WELL INFORMATION

Well Closest to Target Property (Western Quadrant)

BASIC WELL DATA

Site ID:	411931105362401	Distance from TP:	1/2 - 1 Mile
Site Type:	Single well, other than collector or Ranney type		
Year Constructed:	Not Reported	County:	Not Reported
Altitude:	Not Reported	State:	Not Reported
Well Depth:	1260.00 ft.	Topographic Setting:	Not Reported
Depth to Water Table:	Not Reported	Prim. Use of Site:	Not Reported
Date Measured:	Not Reported	Prim. Use of Water:	Not Reported

LITHOLOGIC DATA

Not Reported

WATER LEVEL VARIABILITY

Not Reported

GEOCHECK VERSION 2.1
PUBLIC WATER SUPPLY SYSTEM INFORMATION

Searched by Nearest PWS.

PWS SUMMARY:

PWS ID:	WY5600313	PWS Status:	Active	Distance from TP:	1/2 - 1 Mile
Date Initiated:	Not Reported	Date Deactivated:	Not Reported	Dir relative to TP:	South
PWS Name:	TOTAL PETROLEUM #2193 P.O. BOX 280 LARAMIE, WY 82070				

Addressee / Facility: Not Reported

Facility Latitude:	41 18 41	Facility Longitude:	105 35 26
City Served:	Not Reported		
Treatment Class:	Not Reported	Population Served:	101 - 500 Persons

PWS currently has or has had major violation(s): Yes

Violations information not reported.

ENFORCEMENT INFORMATION:

Violation Type:	Max Contaminant Level, Monthly (TCR)		
Compliance Period:	10/01/92 - 12/31/92		
Contaminant:	COLIFORM (TCR)		
Enforcement Date:	Not Reported	Enf. Action:	Not Reported
Violation Type:	Monitoring, Repeat Major (TCR)		
Compliance Period:	07/01/94 - 09/30/94		
Contaminant:	COLIFORM (TCR)		
Enforcement Date:	Not Reported	Enf. Action:	Not Reported

EPA Waste Codes Addendum

Code	Description
D001	IGNITABLE HAZARDOUS WASTES ARE THOSE WASTES WHICH HAVE A FLASHPOINT OF LESS THAN 140 DEGREES FAHRENHEIT AS DETERMINED BY A PENSKY-MARTENS CLOSED CUP FLASH POINT TESTER. ANOTHER METHOD OF DETERMINING THE FLASH POINT OF A WASTE IS TO REVIEW THE MATERIAL SAFETY DATA SHEET, WHICH CAN BE OBTAINED FROM THE MANUFACTURER OR DISTRIBUTOR OF THE MATERIAL. LACQUER THINNER IS AN EXAMPLE OF A COMMONLY USED SOLVENT WHICH WOULD BE CONSIDERED AS IGNITABLE HAZARDOUS WASTE.
D002	A WASTE WHICH HAS A PH OF LESS THAN 2 OR GREATER THAN 12.5 IS CONSIDERED TO BE A CORROSIVE HAZARDOUS WASTE. SODIUM HYDROXIDE, A CAUSTIC SOLUTION WITH A HIGH PH, IS OFTEN USED BY INDUSTRIES TO CLEAN OR DEGREASE PARTS. HYDROCHLORIC ACID, A SOLUTION WITH A LOW PH, IS USED BY MANY INDUSTRIES TO CLEAN METAL PARTS PRIOR TO PAINTING. WHEN THESE CAUSTIC OR ACID SOLUTIONS BECOME CONTAMINATED AND MUST BE DISPOSED, THE WASTE WOULD BE A CORROSIVE HAZARDOUS WASTE.
D003	A MATERIAL IS CONSIDERED TO BE A REACTIVE HAZARDOUS WASTE IF IT IS NORMALLY UNSTABLE, REACTS VIOLENTLY WITH WATER, GENERATES TOXIC GASES WHEN EXPOSED TO WATER OR CORROSIVE MATERIALS, OR IF IT IS CAPABLE OF DETONATION OR EXPLOSION WHEN EXPOSED TO HEAT OR A FLAME. ONE EXAMPLE OF SUCH WASTE WOULD BY WASTE GUNPOWDER.
D004	ARSENIC
D007	CHROMIUM
D009	MERCURY
D011	SILVER
D024	M-CRESOL
D037	PENTRACHLOROPHENOL
K001	BOTTOM SEDIMENT SLUDGE FROM THE TREATMENT OF WASTEWATERS FROM WOOD PRESERVING PROCESSES THAT USE CREOSOTE AND/OR PENTACHLOROPHENOL.
P012	ARSENIC OXIDE AS2O3
P012	ARSENIC TRIOXIDE
P098	POTASSIUM CYANIDE
P098	POTASSIUM CYANIDE K(CN)
P105	SODIUM AZIDE
U051	CREOSOTE

GOVERNMENT RECORDS SEARCHED / DATA CURRENCY TRACKING

To maintain currency of the following federal and state databases, EDR contacts the appropriate governmental agency on a monthly or quarterly basis, as required.

Elapsed ASTM days: Provides confirmation that this EDR report meets or exceeds the 90-day updating requirement of the ASTM standard.

FEDERAL ASTM RECORDS:

CERCLIS: Comprehensive Environmental Response, Compensation, and Liability Information System
Source: EPA/NTIS
Telephone: 703-413-0223
CERCLIS: CERCLIS contains data on potentially hazardous waste sites that have been reported to the USEPA by states, municipalities, private companies and private persons, pursuant to Section 103 of the Comprehensive Environmental Response, Compensation, and Liability Act (CERCLA). CERCLIS contains sites which are either proposed to or on the National Priorities List (NPL) and sites which are in the screening and assessment phase for possible inclusion on the NPL.

Date of Government Version: 08/01/97
Date Made Active at EDR: 11/28/97
Database Release Frequency: Quarterly
Date of Data Arrival at EDR: 10/01/97
Elapsed ASTM days: 58
Date of Last EDR Contact: 01/05/98

ERNS: Emergency Response Notification System
Source: EPA/NTIS
Telephone: 202-260-2342
ERNS: Emergency Response Notification System. ERNS records and stores information on reported releases of oil and hazardous substances.

Date of Government Version: 06/01/97
Date Made Active at EDR: 10/09/97
Database Release Frequency: Quarterly
Date of Data Arrival at EDR: 08/29/97
Elapsed ASTM days: 41
Date of Last EDR Contact: 12/01/97

NPL: National Priority List
Source: EPA
Telephone: 703-603-8852
NPL: National Priorities List (Superfund). The NPL is a subset of CERCLIS and identifies over 1,200 sites for priority cleanup under the Superfund Program. NPL sites may encompass relatively large areas. As such, EDR provides polygon coverage for over 1,000 NPL site boundaries produced by EPA's Environmental Photographic Interpretation Center (EPIC).

Date of Government Version: 09/25/97
Date Made Active at EDR: 11/28/97
Database Release Frequency: Semi-Annually
Date of Data Arrival at EDR: 09/26/97
Elapsed ASTM days: 63
Date of Last EDR Contact: 01/02/98

RCRIS: Resource Conservation and Recovery Information System
Source: EPA/NTIS
Telephone: 800-424-9346
RCRIS: Resource Conservation and Recovery Information System. RCRIS includes selective information on sites which generate, transport, store, treat and/or dispose of hazardous waste as defined by the Resource Conservation and Recovery Act (RCRA).

Date of Government Version: 07/01/97
Date Made Active at EDR: 11/28/97
Database Release Frequency: Semi-Annually
Date of Data Arrival at EDR: 09/13/97
Elapsed ASTM days: 76
Date of Last EDR Contact: 11/03/97

CORRACTS: Corrective Action Report
Source: EPA
Telephone: 800-424-9346
CORRACTS: CORRACTS identifies hazardous waste handlers with RCRA corrective action activity.

Date of Government Version: 10/01/97
Date Made Active at EDR: 12/05/97
Database Release Frequency: Semi-Annually
Date of Data Arrival at EDR: 11/06/97
Elapsed ASTM days: 29
Date of Last EDR Contact: 01/05/98

GOVERNMENT RECORDS SEARCHED / DATA CURRENCY TRACKING

FEDERAL NON-ASTM RECORDS:

BRS: Biennial Reporting System
Source: EPA/NTIS
Telephone: 800-424-9346
BRS: The Biennial Reporting System is a national system administered by the EPA that collects data on the generation and management of hazardous waste. BRS captures detailed data from two groups: Large Quantity Generators (LQG) and Treatment, Storage, and Disposal Facilities.

Date of Government Version: 12/31/95
Database Release Frequency: Biennially
Date of Last EDR Contact: 12/22/97
Date of Next Scheduled EDR Contact: 03/23/98

CONSENT: Superfund (CERCLA) Consent Decrees
Source: EPA Regional Offices
Telephone: Varies
Major legal settlements that establish responsibility and standards for cleanup at NPL (Superfund) sites. Released periodically by United States District Courts after settlement by parties to litigation matters.

Date of Government Version: Varies
Database Release Frequency: Varies
Date of Last EDR Contact: Varies
Date of Next Scheduled EDR Contact: N/A

FINDS: Facility Index System
Source: EPA/NTIS
Telephone: 703-908-2493
FINDS: Facility Index System. FINDS contains both facility information and "pointers" to other sources that contain more detail. EDR includes the following FINDS databases in this report: PCS (Permit Compliance System), AIRS (Aerometric Information Retrieval System), DOCKET (Enforcement Docket used to manage and track information on civil judicial enforcement cases for all environmental statutes), FURS (Federal Underground Injection Control), C-DOCKET (Criminal Docket System used to track criminal enforcement actions for all environmental statutes), FFIS (Federal Facilities Information System), STATE (State Environmental Laws and Statutes), and PADS (PCB Activity Data System).

Date of Government Version: 04/01/97
Database Release Frequency: Quarterly
Date of Last EDR Contact: 01/23/98
Date of Next Scheduled EDR Contact: 04/06/98

HMIRS: Hazardous Materials Information Reporting System
Source: U.S. Department of Transportation
Telephone: 202-366-4526
HMIRS: Hazardous Materials Incident Report System. HMIRS contains hazardous material spill incidents reported to DOT.

Date of Government Version: 12/31/96
Database Release Frequency: Annually
Date of Last EDR Contact: 01/27/98
Date of Next Scheduled EDR Contact: 04/27/98

MLTS: Material Licensing Tracking System
Source: Nuclear Regulatory Commission
Telephone: 301-415-7169
MLTS is maintained by the Nuclear Regulatory Commission and contains a list of approximately 8,100 sites which possess or use radioactive materials and which are subject to NRC licensing requirements. To maintain currency, EDR contacts the Agency on a quarterly basis.

Date of Government Version: 07/28/97
Database Release Frequency: Quarterly
Date of Last EDR Contact: 01/12/98
Date of Next Scheduled EDR Contact: 04/13/98

NPL LIENS: Federal Superfund Liens
Source: EPA
Telephone: 205-564-4267
NPL LIENS: Federal Superfund Liens. Under the authority granted the USEPA by the Comprehensive Environmental Response, Compensation and Liability Act (CERCLA) of 1980, the USEPA has the authority to file liens against real property in order to recover remedial action expenditures or when the property owner receives notification of potential liability. USEPA compiles a listing of filed notices of Superfund Liens.

Date of Government Version: 10/15/91
Database Release Frequency: No Update Planned
Date of Last EDR Contact: 11/24/97
Date of Next Scheduled EDR Contact: 02/23/98

PADS: PCB Activity Database System
Source: EPA
Telephone: 202-260-3936
PADS: PCB Activity Database. PADS Identifies generators, transporters, commercial storers and/or brokers and disposers of PCB's who are required to notify the EPA of such activities.

Date of Government Version: 03/27/97
Database Release Frequency: Semi-Annually
Date of Last EDR Contact: 11/17/97
Date of Next Scheduled EDR Contact: 02/16/98

RAATS: RCRA Administrative Action Tracking System
Source: EPA
Telephone: 202-564-4104
RAATS: RCRA Administration Action Tracking System. RAATS contains records based on enforcement actions issued under RCRA pertaining to major violators and includes administrative and civil actions brought by the EPA. For administration actions after September 30, 1995, data entry in the RAATS database was discontinued. EPA will retain a copy of the database for historical records. It was necessary to terminate RAATS because a decrease in agency resources made it impossible to continue to update the information contained in the database.

Date of Government Version: 04/17/95
Database Release Frequency: No Update Planned
Date of Last EDR Contact: 12/15/97
Date of Next Scheduled EDR Contact: 03/16/98

ROD: Records Of Decision
Source: NTIS
Telephone: 703-416-0223
Record of Decision. ROD documents mandate a permanent remedy at an NPL (Superfund) site containing technical and health information to aid in the cleanup.

Date of Government Version: 03/31/95
Database Release Frequency: Annually
Date of Last EDR Contact: 12/12/97
Date of Next Scheduled EDR Contact: 03/02/98

TRIS: Toxic Chemical Release Inventory System
Source: EPA/NTIS
Telephone: 202-260-1531
TRIS: Toxic Release Inventory System. TRIS identifies facilities which release toxic chemicals to the air, water and land in reportable quantities under SARA Title III Section 313.

Date of Government Version: 12/31/95
Database Release Frequency: Annually
Date of Last EDR Contact: 12/23/97
Date of Next Scheduled EDR Contact: 03/30/98

TSCA: Toxic Substances Control Act
Source: EPA/NTIS
Telephone: 202-260-1444
TSCA: Toxic Substances Control Act. TSCA identifies manufacturers and importers of chemical substances included on the TSCA Chemical Substance Inventory list. It includes data on the production volume of these substances by plant site. USEPA has no current plan to update and/or re-issue this database.

Date of Government Version: 01/31/95
Database Release Frequency: Annually
Date of Last EDR Contact: 12/15/97
Date of Next Scheduled EDR Contact: 03/16/98

GOVERNMENT RECORDS SEARCHED / DATA CURRENCY TRACKING

STATE OF WYOMING ASTM RECORDS:

LUST: Leaking Underground Storage Tanks
Source: Department of Environmental Quality
Telephone: 307-777-7781
LUST: Leaking Underground Storage Tank Incident Reports. LUST records contain an inventory of reported leaking underground storage tank incidents. Not all states maintain these records, and the information stored varies by state.

Date of Government Version: 09/01/97
Date Made Active at EDR: 12/11/97
Database Release Frequency: Semi-Annually
Date of Data Arrival at EDR: 11/13/97
Elapsed ASTM days: 28
Date of Last EDR Contact: 12/22/97

SHWS: CERCLIS
Source: Department of Environmental Quality
Telephone: 703-603-8904
SHWS: State Hazardous Waste Sites. State hazardous waste site records are the states' equivalent to CERCLIS. These sites may or may not already be listed on the federal CERCLIS list. Priority sites planned for cleanup using state funds (state equivalent of Superfund) are identified along with sites where cleanup will be paid for by potentially responsible parties. Available information varies by state.

Date of Government Version: 06/01/97
Date Made Active at EDR: 10/28/97
Database Release Frequency: Monthly
Date of Data Arrival at EDR: 09/30/97
Elapsed ASTM days: 28
Date of Last EDR Contact: 12/23/97

LF: Solid Waste Facility Database
Source: Department of Environmental Quality
Telephone: 307-777-7752
SWF/LF: Solid Waste Facilities/Landfill Sites. SWF/LF type records typically contain an inventory of solid waste disposal facilities or landfills in a particular state. Depending on the state, these may be active or inactive facilities or open dumps that failed to meet RCRA Subtitle D Section 4004 criteria for solid waste landfills or disposal sites.

Date of Government Version: 06/03/97
Date Made Active at EDR: 07/14/97
Database Release Frequency: Semi-Annually
Date of Data Arrival at EDR: 06/09/97
Elapsed ASTM days: 35
Date of Last EDR Contact: 12/04/97

UST: Underground Storage Tanks
Source: Department of Environmental Quality
Telephone: 307-777-7781
UST: Registered Underground Storage Tanks. UST's are regulated under Subtitle I of the Resource Conservation and Recovery Act (RCRA) and must be registered with the state department responsible for administering the UST program. Available information varies by state program.

Date of Government Version: 09/01/97
Date Made Active at EDR: 12/03/97
Database Release Frequency: Semi-Annually
Date of Data Arrival at EDR: 10/08/97
Elapsed ASTM days: 56
Date of Last EDR Contact: 12/22/97

STATE OF WYOMING NON-ASTM RECORDS:

AST: Wyoming Aboveground Storage Tanks
Source: Department of Environmental Quality
Telephone: 307-777-7781
AST: Registered Aboveground Storage Tanks.

Date of Government Version: 03/01/97
Database Release Frequency: Semi-Annually
Date of Last EDR Contact: 12/22/97
Date of Next Scheduled EDR Contact: 03/23/97

GOVERNMENT RECORDS SEARCHED / DATA CURRENCY TRACKING

Historical and Other Database(s)

Depending on the geographic area covered by this report, the data provided in these specialty databases may or may not be complete. For example, the existence of wetlands information data in a specific report does not mean that all wetlands in the area covered by the report are included. Moreover, the absence of any reported wetlands information does not necessarily mean that wetlands do not exist in the area covered by the report.

Former Manufactured Gas (Coal Gas) Sites: The existence and location of Coal Gas sites is provided exclusively to EDR by Real Property Scan, Inc. ©Copyright 1993 Real Property Scan, Inc. For a technical description of the types of hazards which may be found at such sites, contact your EDR customer service representative.

Disclaimer Provided by Real Property Scan, Inc.

The information contained in this report has predominantly been obtained from publicly available sources produced by entities other than Real Property Scan. While reasonable steps have been taken to insure the accuracy of this report, Real Property Scan does not guarantee the accuracy of this report. Any liability on the part of Real Property Scan is strictly limited to a refund of the amount paid. No claim is made for the actual existence of toxins at any site. This report does not constitute a legal opinion.

DELISTED NPL: Delisted NPL Sites
Source: EPA
Telephone: 703-603-8769
DELISTED NPL: The National Oil and Hazardous Substances Pollution Contingency Plan (NCP) establishes the criteria that the EPA uses to delete sites from the NPL. In accordance with 40 CFR 300.425.(e), sites may be deleted from the NPL where no further response is appropriate.

NFRAP: Comprehensive Environmental Response, Compensation, and Liability Information System
Source: EPA/NTIS
Telephone: 703-413-0223
NFRAP: As of February 1995, CERCLIS sites designated "No Further Remedial Action Planned" (NFRAP) have been removed from CERCLIS. NFRAP sites may be sites where, following an initial investigation, no contamination was found, contamination was removed quickly without the need for the site to be placed on the NPL, or the contamination was not serious enough to require Federal Superfund action or NPL consideration. EPA has removed approximately 25,000 NFRAP sites to lift the unintended barriers to the redevelopment of these properties and has archived them as historical records so EPA does not needlessly repeat the investigations in the future. This policy change is part of the EPA's Brownfields Redevelopment Program to help cities, states, private investors and affected citizens to promote economic redevelopment of unproductive urban sites.

Date of Government Version: 06/01/97
Date Made Active at EDR: 08/09/97
Database Release Frequency: Quarterly
Date of Data Arrival at EDR: 07/14/97
Elapsed ASTM days: 26
Date of Last EDR Contact: 01/05/98

PWS: Public Water Systems
Source: EPA/Office of Drinking Water
Telephone: 202-260-2805
Public Water System data from the Federal Reporting Data System. A PWS is any water system which provides water to at least 25 people for at least 60 days annually. PWSs provide water from wells, rivers and other sources.

PWS ENF: Public Water Systems Violation and Enforcement Data
Source: EPA/Office of Drinking Water
Telephone: 202-260-2805
Violation and Enforcement data for Public Water Systems from the Safe Drinking Water Information System (SWDIS) after August 1995. Prior to August 1995, the data came from the Federal Reporting Data System (FRDS).

GOVERNMENT RECORDS SEARCHED / DATA CURRENCY TRACKING

Area Radon Information: The National Radon Database has been developed by the U.S. Environmental Protection Agency (USEPA) and is a compilation of the EPA/State Residential Radon Survey and the National Residential Radon Survey. The study covers the years 1986 - 1992. Where necessary data has been supplemented by information collected at private sources such as universities and research institutions.

Oil/Gas Pipelines/Electrical Transmission Lines: This data was obtained by EDR from the USGS in 1994. It is referred to by USGS as GeoData Digital Line Graphs from 1:100,000-Scale Maps. It was extracted from the transportation category including some oil, but primarily gas pipelines and electrical transmission lines.

Sensitive Receptors: There are individuals deemed sensitive receptors due to their fragile immune systems and special sensitivity to environmental discharges. These sensitive receptors typically include the elderly, the sick, and children. While the location of all sensitive receptors cannot be determined, EDR indicates those buildings and facilities - schools, daycares, hospitals, medical centers, and nursing homes - where individuals who are sensitive receptors are likely to be located.

USGS Water Wells: In November 1971 the United States Geological Survey (USGS) implemented a national water resource information tracking system. This database contains descriptive information on sites where the USGS collects or has collected data on surface water and/or groundwater. The groundwater data includes information on more than 900,000 wells, springs, and other sources of groundwater.

Flood Zone Data: This data, available in select counties across the country, was obtained by EDR in 1996 from the Federal Emergency Management Agency (FEMA). Data depicts 100-year and 500-year flood zones as defined by FEMA.

Epicenters: World earthquake epicenters, Richter 5 or greater
Source: Department of Commerce, National Oceanic and Atmospheric Administration

Water Dams: National Inventory of Dams
Source: Federal Emergency Management Agency
Telephone: 202-646-2801
WATER DAMS: National computer database of more than 74,000 dams maintained by the Federal Emergency Management Agency.

MAP FINDINGS SUMMARY SHOWING ALL SITES

Database	Target Property	Search Distance (Miles)	< 1/8	1/8 - 1/4	1/4 - 1/2	1/2 - 1	> 1	Total Plotted
NPL		1.000	0	0	0	1	NR	1
Delisted NPL		TP	NR	NR	NR	NR	NR	0
RCRIS-TSD		0.500	0	0	0	NR	NR	0
State Haz. Waste		1.000	0	0	0	0	NR	0
CERCLIS		0.500	0	0	0	NR	NR	0
CERC-NFRAP		TP	NR	NR	NR	NR	NR	0
CORRACTS		1.000	0	0	0	1	NR	1
State Landfill		0.500	0	0	0	NR	NR	0
LUST		0.500	3	3	8	NR	NR	14
UST		0.250	4	4	NR	NR	NR	8
AST		TP	NR	NR	NR	NR	NR	0
RAATS		TP	NR	NR	NR	NR	NR	0
RCRIS Sm. Quan. Gen.		0.250	1	0	NR	NR	NR	1
RCRIS Lg. Quan. Gen.		0.250	0	0	NR	NR	NR	0
HMIRS		TP	NR	NR	NR	NR	NR	0
PADS		TP	NR	NR	NR	NR	NR	0
ERNS		TP	NR	NR	NR	NR	NR	0
FINDS		TP	NR	NR	NR	NR	NR	0
TRIS		TP	NR	NR	NR	NR	NR	0
NPL Liens		TP	NR	NR	NR	NR	NR	0
TSCA		TP	NR	NR	NR	NR	NR	0
MLTS		TP	NR	NR	NR	NR	NR	0
ROD		1.000	0	0	0	1	NR	1
CONSENT		1.000	0	0	0	0	NR	0
Coal Gas		1.000	0	0	1	0	NR	1

TP = Target Property

NR = Not Requested at this Search Distance

* Sites may be listed in more than one database

MAP FINDINGS SUMMARY SHOWING ONLY SITES HIGHER THAN OR THE SAME ELEVATION AS TP

Database	Target Property	Search Distance (Miles)	< 1/8	1/8 - 1/4	1/4 - 1/2	1/2 - 1	> 1	Total Plotted
NPL		1.000	0	0	0	0	NR	0
Delisted NPL		TP	NR	NR	NR	NR	NR	0
RCRIS-TSD		0.500	0	0	0	NR	NR	0
State Haz. Waste		1.000	0	0	0	0	NR	0
CERCLIS		0.500	0	0	0	NR	NR	0
CERC-NFRAP		TP	NR	NR	NR	NR	NR	0
CORRACTS		1.000	0	0	0	0	NR	0
State Landfill		0.500	0	0	0	NR	NR	0
LUST		0.500	3	3	8	NR	NR	14
UST		0.250	4	4	NR	NR	NR	8
AST		TP	NR	NR	NR	NR	NR	0
RAATS		TP	NR	NR	NR	NR	NR	0
RCRIS Sm. Quan. Gen.		0.250	1	0	NR	NR	NR	1
RCRIS Lg. Quan. Gen.		0.250	0	0	NR	NR	NR	0
HMIRS		TP	NR	NR	NR	NR	NR	0
PADS		TP	NR	NR	NR	NR	NR	0
ERNS		TP	NR	NR	NR	NR	NR	0
FINDS		TP	NR	NR	NR	NR	NR	0
TRIS		TP	NR	NR	NR	NR	NR	0
NPL Liens		TP	NR	NR	NR	NR	NR	0
TSCA		TP	NR	NR	NR	NR	NR	0
MLTS		TP	NR	NR	NR	NR	NR	0
ROD		1.000	0	0	0	0	NR	0
CONSENT		1.000	0	0	0	0	NR	0
Coal Gas		1.000	0	0	1	0	NR	1

TP = Target Property

NR = Not Requested at this Search Distance

* Sites may be listed in more than one database

Map ID Direction Distance Elevation	Site	Database(s)	EDR ID Number EPA ID Number
NPL Region	**UNION PACIFIC RAILROAD 2763 FT SANDERS DR LARAMIE, WY 82070**	**CERCLIS FINDS NPL RCRIS-LQG RCRIS-TSD RAATS CORRACTS ROD**	**1000401727 WYD061112470**

CERCLIS Classification Data:

Site Incident Category:	MANUFACTURING PLANT	Federal Facility:	NO
Ownership Status:	OTHER	NPL Status:	CURRENTLY ON THE FINAL NPL
EPA Notes:	0		

CERCLIS Assessment History:

Assessment:	SCREENING SITE INSPECTION	Completed:	08/01/82
Assessment:	HAZARD RANKING DETERMINED	Completed:	12/01/82
Assessment:	DISCOVERY	Completed:	10/01/79
Assessment:	PRELIMINARY ASSESSMENT	Completed:	09/01/80
Assessment:	FINAL LISTING ON NPL	Completed:	09/08/83
Assessment:	REMOVAL INVESTIGATION	Completed:	10/14/93
Assessment:	REMEDIAL INVESTIGATION	Completed:	03/17/86
Assessment:	REMOVAL INVESTIGATION	Completed:	04/24/91
Assessment:	FEASIBILITY STUDY	Completed:	09/26/86
Assessment:	RECORD OF DECISION	Completed:	09/26/86
Assessment:	REMOVAL INVESTIGATION	Completed:	08/30/90
Assessment:	PROPOSAL TO NPL	Completed:	12/30/82
Assessment:	ADMINISTRATIVE RECORD	Completed:	10/31/90
Assessment:	REMEDIAL COMMUNITY RELATIONS	Completed:	Not reported
Assessment:	TREATABILITY STUDIES	Completed:	Not reported
Assessment:	REMEDIAL COMMUNITY RELATIONS	Completed:	Not reported

CERCLIS Site Status:

This site is currently under investigation by the government to assess the extent of further action

CERCLIS Alias Name(s):

UNION PACIFIC RR TIE TREATING PLT
BAXTER J H & CO (UNION PACIFIC RR)
UNION PACIFIC/BAXTER
BAXTER/UNION PACIFIC TIE TREATING

CORRACTS Data:

Prioritization:	High
Status:	RCRA Facility Assessment Completed, Determination of Need for a RCRA Facility Investigation, RFI Imposition, RCRA Facility Investigation Approved, Stabilization Measures Evaluation, CMS Workplan Approved, Date for Remedy Selection (CM Imposed), Stabilization Measures Implemented, Stabilization Construction Completed

UNION PACIFIC RAILROAD (Continued) **1000401727**

NPL:

ID:	08WY001
Date Listed:	9/08/83 (FINAL)
EPA/ID:	WYD061112470
Haz. Rank Score:	37.24
Status:	LISTED ON NPL
Rank:	611
Group:	13
Ownership:	Private
Permit:	RCRA Interim Status
Site Activities:	Surface Impoundment
Site Activities:	Wood Preserving
Site Condition:	Contam. Food Chain
Site Condition:	Damage of Flora/Fauna
Site Condition:	Contamination of Soil
Site Condition:	Contam. Ground Water
Waste Type:	Metals
Waste Type:	Solvents
Waste Form:	Not reported

Contaminant:	Media Affected:
NAPHTHALENE	Ground Water
ACENAPHTHENE	Ground Water
PENTACHLOROPHENOL (PCP)	Ground Water
BENZENE	Ground Water
TOLUENE	Ground Water
PHENOL	Ground and Surface Water
ARSENIC	Not reported

Distance to nearest Population:	Not reported
Population within a 1 Mile Radius:	Not reported
Population within a 2 Mile Radius:	Not reported
Population within a 4 Mile Radius:	Not reported
Vertical Distance to Aquifer:	Not reported
Ground Water Use:	Used as Drinking Water, Alternative Source not Available
Distance to nearest Surface Water:	Not reported

ROD:
Full-text of USEPA Record of Decision(s) is available from EDR.

RCRIS Corrective Action Summary:
Effective Date: 10/15/82
Legal Authority: RCRA 3008(h) or equivalent
Effective Date: 02/04/88
Legal Authority: RCRA 3008(h) or equivalent

RCRIS:
Owner: UNION PACIFIC RAILROAD
(402) 281-5822

Contact: S.J. MCLAUGHLIN
(307) 742-2125

Record Date: 08/07/80

Classification: Large Quantity Generator, TSDF, Hazardous Waste Transporter

BIENNIAL REPORTS:
Last Biennial Reporting Year: 1995

Waste	Quantity (Lbs)	Waste	Quantity (Lbs)
D001	450.02	D002	1800.06

Map ID Direction Distance Elevation	Site	Database(s)	EDR ID Number EPA ID Number

UNION PACIFIC RAILROAD (Continued) **1000401727**

D003	37.50	D004	1575.05
D007	450.02	D009	1350.05
D011	225.01	D024	225.01
D037	0.00	K001	480296.83
LABP	1800.06	P012	225.01
P098	37.50	P105	37.50
U051	0.00		

Used Oil Recyc: No

TSDF Activities: Not reported

Violation Status: Violations exist

There are 4 compliance/violation record(s) reported at this site:

Evaluation	Area of Violation	Date of Compliance
Financial Record Review (FRR)	TSD-Financial Responsibility Requirements	03/29/91
Financial Record Review (FRR)	TSD-Financial Responsibility Requirements	09/30/88
Financial Record Review (FRR)	TSD-Financial Responsibility Requirements	06/29/86
Compliance Evaluation Inspection (CEI)	TSD-Groundwater Monitoring Requirements	11/30/84
	TSD-Closure/Post Closure Requirements	11/30/84

FINDS:
Other Pertinent Environmental Activity Identified at Site:
- Civil judicial and administrative enforcement case against facility (under DOCKET)

---

1 South < 1/8 Higher **ROCKY MOUNTAIN SHIRTWORKS** **RCRIS-SQG** **1000840606**
850 N 3RD ST **FINDS** **WYD988874285**
LARAMIE, WY 82070

RCRIS:

Owner:	ROCKY MOUNTAIN SHIRTWORKS (307) 742-9701
Contact:	CASEY CAMPBELL (307) 742-9701
Record Date:	02/11/93
Classification:	Small Quantity Generator

Used Oil Recyc: No

Violation Status: No violations found

---

2 North < 1/8 Higher **KOTBY ENTERPRISES INC** **FINDS** **1000697825**
969 N 3RD ST **UST** **WYD988872685**
LARAMIE, WY 82070

UST:

Facid:	0001055		
Owner:	KOTBY MOTORS 969 NORTH THIRD STREET LARAMIE, WY 82070		
Total Tanks:	1	Status:	Active

Map ID Direction Distance Elevation	Site	Database(s)	EDR ID Number EPA ID Number
3 ENE < 1/8 Higher	**STREET DEPARTMENT SHOP 955 N 4TH ST LARAMIE, WY 82070**	**UST LUST**	**U000682902 N/A**

LUST:
Facility ID: 0000831 Resolved: No
Owner: CITY OF LARAMIE
P O BOX "C"
LARAMIE, WY 82070

UST:
Facid: 0000831
Owner: CITY OF LARAMIE
P O BOX "C"
LARAMIE, WY 82070
Total Tanks: 4 Status: Active

4 NW < 1/8 Higher	**LARAMIE WORK CENTER 206 E SULLY ST LARAMIE, WY 82070**	**UST LUST**	**U000682914 N/A**

LUST:
Facility ID: 0000980 Resolved: No
Owner: USDA FS MEDICINE BOW NAT FOREST
2468 JACKSON STREET
LARAMIE, WY 82070

UST:
Facid: 0000980
Owner: USDA FS MEDICINE BOW NAT FOREST
2468 JACKSON STREET
LARAMIE, WY 82070
Total Tanks: 2 Status: Inactive

A5 North < 1/8 Higher	**CHEVRON 71211 1059 N 3RD ST LARAMIE, WY 82070**	**UST LUST**	**U000682943 N/A**

LUST:
Facility ID: 0001532 Resolved: No
Owner: CHEVRON USA
ATTN: PHIL BRIGGS
P O BOX 5004
SAN RAMON, CA 94583

UST:
Facid: 0001532
Owner: CHEVRON USA
ATTN: PHIL BRIGGS
P O BOX 5004
SAN RAMON, CA 94583
Total Tanks: 4 Status: Inactive

A6 North 1/8-1/4 Higher	**HARTMAN DISTRIBUTING 1070 N 3RD ST LARAMIE, WY 82070**	**UST LUST**	**U000682951 N/A**

Map ID Direction Distance Elevation	Site	Database(s)	EDR ID Number EPA ID Number

HARTMAN DISTRIBUTING (Continued) — **U000682951**

LUST:
Facility ID: 0001853 Resolved: No
Owner: HARTMAN DISTRIBUTING
P O BOX 1025
1070 NORTH THIRD STREET
LARAMIE, WY 82070

UST:
Facid: 0001853
Owner: ALBANY COUNTY ARC
1150 NORTH THIRD STREET
LARAMIE, WY 82070
Total Tanks: 3 Status: Inactive

---

7 North 1/8-1/4 Higher — **LARAMIE PEERLESS TYRE STORE** — **UST LUST** — **U000682994 N/A**
1156 N 3RD ST
LARAMIE, WY 82070

LUST:
Facility ID: 0003070 Resolved: No
Owner: PEERLESS TYRE COMPANY
5000 KINGSTON STREET
DENVER, CO 80239

Facility ID: 0003070 Resolved: No
Owner: ALBANY COUNTY ARC
1150 NORTH THIRD STREET
LARAMIE, WY 82070

UST:
Facid: 0003070
Owner: ALBANY COUNTY ARC
1150 NORTH THIRD STREET
LARAMIE, WY 82070
Total Tanks: 4 Status: Inactive

B8 South 1/8-1/4 Higher — **7-ELEVEN STORE #760** — **UST** — **U003112055 N/A**
569 N 3RD ST
LARAMIE, WY 82070

UST:
Facid: 0002470
Owner: CONTEMPORARY INDUSTRIES MID-AMER
711 NORTH 108TH COURT
OMAHA, NE 68154
Total Tanks: 3 Status: Active

B9 South 1/8-1/4 Higher — **COWBOY GAS** — **UST LUST** — **U000682982 N/A**
553 N 3RD ST
LARAMIE, WY 82070

Map ID Direction Distance Elevation	Site	Database(s)	EDR ID Number EPA ID Number

COWBOY GAS (Continued) — **U000682982**

LUST:
Facility ID: 0002913 — Resolved: No
Owner: PIONEER JUNCTION INC
P O BOX 20789
CHEYENNE, WY 82003

UST:
Facid: 0002913
Owner: PIONEER JUNCTION INC
P O BOX 20789
CHEYENNE, WY 82003
Total Tanks: 2 — Status: Inactive

---

10 North 1/4-1/2 Higher — **LES SERVICE**, **1265 N 3RD ST**, **LARAMIE, WY 82070** — **UST, LUST** — **U000682896, N/A**

LUST:
Facility ID: 0000752 — Resolved: No
Owner: R L KNIGHT COMPANY
302 SOUTH CEDAR
LARAMIE, WY 82070

UST:
Facid: 0000752
Owner: R L KNIGHT COMPANY
302 SOUTH CEDAR
LARAMIE, WY 82070
Total Tanks: 5 — Status: Active

---

11 SSW 1/4-1/2 Higher — **LARAMIE LIGHT & POWER CO.**, **356 N. 2ND ST.**, **LARAMIE, WY 82070** — **Coal Gas** — **G000001708, N/A**

COAL GAS SITE DESCRIPTION:
Known years: 1932 Site is located on the west side of N. 2nd Street, north of the intersection of Clarke. Site ends at the west end of E. Lewis St.

©Copyright 1993 Real Property Scan, Inc.

---

12 North 1/4-1/2 Higher — **FOSTERS COUNTRY STORE #4**, **1465 N 3RD ST**, **LARAMIE, WY 82070** — **UST, LUST** — **U000682988, N/A**

LUST:
Facility ID: 0002952 — Resolved: No
Owner: FOSTERS INC
1561 SNOWY RANGE ROAD
P O BOX 580
LARAMIE, WY 82070

Map ID Direction Distance Elevation	Site	Database(s)	EDR ID Number EPA ID Number

FOSTERS COUNTRY STORE #4 (Continued) — **U000682988**

UST:
Facid: 0002952
Owner: FOSTERS INC
1561 SNOWY RANGE ROAD
P O BOX 580
LARAMIE, WY 82070
Total Tanks: 3 Status: Active

---

13 NNW 1/4-1/2 Higher — **BOB BLAKE BUILDERS INC**, **101 E MCCONNELL ST**, **LARAMIE, WY 82070** — **UST, LUST** — **U000682893, N/A**

LUST:
Facility ID: 0000749 Resolved: No
Owner: BOB BLAKE BUILDERS INC
101 MCCONNELL STREET
LARAMIE, WY 82070

UST:
Facid: 0000749
Owner: BOB BLAKE BUILDERS INC
101 MCCONNELL STREET
LARAMIE, WY 82070
Total Tanks: 2 Status: Inactive

---

14 North 1/4-1/2 Higher — **MCKINNEY, HELEN**, **1557 N 3RD ST**, **LARAMIE, WY 82070** — **UST, LUST** — **U001109871, N/A**

LUST:
Facility ID: 0002931 Resolved: No
Owner: MCKINNEY, HELEN
P O BOX 1186
1557 NORTH THIRD
LARAMIE, WY 82070

UST:
Facid: 0002931
Owner: MCKINNEY, HELEN
P O BOX 1186
1557 NORTH THIRD
LARAMIE, WY 82070
Total Tanks: 1 Status: Inactive

C15 South 1/4-1/2 Higher — **TEXACO STATION (SUBWAY)**, **168 N 3RD ST**, **LARAMIE, WY 82070** — **UST, LUST** — **U000682977, N/A**

LUST:
Facility ID: 0002437 Resolved: No
Owner: RTB DEVELOPMENTS LTD/DBA SUBWAY
P O BOX 1047
LARAMIE, WY 82070

Map ID Direction Distance Elevation	Site	Database(s)	EDR ID Number EPA ID Number

TEXACO STATION (SUBWAY) (Continued) — **U000682977**

UST:
Facid: 0002437
Owner: RTB DEVELOPMENTS LTD/DBA SUBWAY
P O BOX 1047
LARAMIE, WY 82070
Total Tanks: 4 Status: Inactive

C16 South 1/4-1/2 Higher — **GLENN SCOTTS STANDARD**, **154 N 3RD ST**, **LARAMIE, WY 82070** — **UST, LUST** — **U000682899, N/A**

LUST:
Facility ID: 0000757 Resolved: No
Owner: R L KNIGHT COMPANY
302 SOUTH CEDAR
LARAMIE, WY 82070

UST:
Facid: 0000757
Owner: R L KNIGHT COMPANY
302 SOUTH CEDAR
LARAMIE, WY 82070
Total Tanks: 7 Status: Active

---

17 South 1/4-1/2 Higher — **FOSTERS COUNTRY STORE #1**, **163 N 4TH ST**, **LARAMIE, WY 82070** — **UST, LUST** — **U003112059, N/A**

UST:
Facid: 0002950
Owner: FOSTERS INC
1561 SNOWY RANGE ROAD
P O BOX 580
LARAMIE, WY 82070
Total Tanks: 3 Status: Active

---

18 SSW 1/4-1/2 Higher — **UNITED PARCEL SERVICE LARAMIE CE**, **157 N 2ND ST**, **LARAMIE, WY 82070** — **UST, LUST** — **U000682948, N/A**

LUST:
Facility ID: 0001701 Resolved: No
Owner: UNITED PARCEL SERVICE
5020 IVY STREET
COMMERCE CITY, CO 80022

UST:
Facid: 0001701
Owner: UNITED PARCEL SERVICE
5020 IVY STREET
COMMERCE CITY, CO 80022
Total Tanks: 1 Status: Inactive

ORPHAN SUMMARY

City	EDR ID	Site Name	Site Address	Zip	Database(s)	Facility ID
FOXPARK	U000682912	FOXPARK WORK CENTER	SE1/4 S21 T13N R78W 6TH PM	82070	UST	0000977
KEYSTONE	U000682913	KEYSTONE WORK CENTER	NE1/4 S22 T14N R79W 6TH PM	82070	UST	0000978
LARAMIE	1000880806	WY DEPT OF TRANSPORTATION	HWY 287 SOUTH	82070	RCRIS-SQG, FINDS	
LARAMIE	U000682942	JACKS PLACE	HIGHWAY 30/RURAL ADDRESS 2006	82070	UST, LUST	0001503
LARAMIE	U000682954	WYOMING CONSTRUCTION COMPANY	1850 N 3RD ST	82070	UST, LUST	0001894
LARAMIE	U003112067	DIAMOND HORSESHOE	4372 N 3RD ST	82070	UST, LUST	0003742
LARAMIE	U001109861	WESTERN MOBILE NORTHERN INC	119 BAKER - BATCH PLANT	82070	UST	0000927
LARAMIE	U000682901	SITE 1	FIRST & HARNEY	82070	UST	0000759
LARAMIE	1000893568	LARAMIE GAS CO	1201 S FIRST ST	82070	CERCLIS, FINDS	
LARAMIE	U000682996	G & G ENTERPRISES	201 HARNEY	82070	UST	0003225
LARAMIE	1000299997	WYOMING TECHNICAL INSTITUTE	NORTH HIGHWAY 30	82070	RCRIS-SQG, FINDS	
LARAMIE	U000682905	LARAMIE PANEL YARD	HODGEMAN & GARFIELD AVENUE	82070	UST, LUST	0000851
LARAMIE	1000402804	WESTERN RESEARCH INSTITUTE/UWY	1 MILE NORTH ON US HIGHWAY 30	82070	RCRIS-SQG, FINDS, CERC-NFRAP	
LARAMIE	1000284172	WR METALS INDUSTRIES INC	S OF MONOLITH RD COUNTY RD 34	82070	RCRIS-SQG, FINDS, RCRIS-TSD, RAATS, CORRACTS, CERC-NFRAP, SWF/LF	50.901
LARAMIE	U000682956	WWTP MAIN SEWER LIFT STATION	OLD HIGHWAY 30	82070	UST, LUST	0001912
LARAMIE	U000682950	WYOMING HIGHWAY DEPARTMENT	SOUTH ON HIGHWAY US 287	82070	UST, LUST	0001842
LARAMIE	U000682916	POLE MOUNTAIN WORK CENTER	NW1/4 S35 T15N R72W 6TH PM	82070	UST	0000982
LARAMIE	1000708662	MOUNTAIN CEMENT CO	5 SAND CREEK RD	82070	FINDS, RCRIS-LQG, RCRIS-TSD, UST, LUST	0002288
LARAMIE	1000880765	NEDLOG TECHNOLOGY GROUP INC	17S SAND CREEK RD	82070	RCRIS-SQG, FINDS, RCRIS-TSD	
LARAMIE	U000682974	ARLINGTON RADIO REPEATER	N1/2 SEC 36 T19N R79W 6TH PM	82070	UST	0002390
LARAMIE	1000665780	WENGER DRUM SITE	1111 4 ST	82070	CERCLIS, RCRIS-SQG, FINDS	
LARAMIE	U000682962	KEY ASSOCIATES RECREATION INC	3254 STATE HIGHWAY 130	82070	UST	0002194

GEOCHECK VERSION 2.1 ADDENDUM
FEDERAL DATABASE WELL INFORMATION

Well Closest to Target Property (Northern Quadrant)

BASIC WELL DATA

Site ID:	411948105353001	Distance from TP:	1/2 - 1 Mile
Site Type:	Single well, other than collector or Ranney type		
Year Constructed:	1983	County:	Not Reported
Altitude:	Not Reported	State:	Not Reported
Well Depth:	Not Reported	Topographic Setting:	Not Reported
Depth to Water Table:	Not Reported	Prim. Use of Site:	Withdrawal of water
Date Measured:	Not Reported	Prim. Use of Water:	Stock

LITHOLOGIC DATA

Not Reported

WATER LEVEL VARIABILITY

Not Reported

GEOCHECK VERSION 2.1
FEDERAL DATABASE WELL INFORMATION

Well Closest to Target Property (Eastern Quadrant)

BASIC WELL DATA

Site ID:	411912105352400	Distance from TP:	0 - 1/8 Mile
Site Type:	Single well, other than collector or Ranney type		
Year Constructed:	Not Reported	County:	Not Reported
Altitude:	Not Reported	State:	Not Reported
Well Depth:	Not Reported	Topographic Setting:	Not Reported
Depth to Water Table:	Not Reported	Prim. Use of Site:	Not Reported
Date Measured:	Not Reported	Prim. Use of Water:	Not Reported

LITHOLOGIC DATA

Not Reported

WATER LEVEL VARIABILITY

Not Reported

GEOCHECK VERSION 2.1
FEDERAL DATABASE WELL INFORMATION

Well Closest to Target Property (Eastern Quadrant)

BASIC WELL DATA

Site ID:	411912105352400	Distance from TP:	0 - 1/8 Mile
Site Type:	Single well, other than collector or Ranney type		
Year Constructed:	Not Reported	County:	Not Reported
Altitude:	Not Reported	State:	Not Reported
Well Depth:	Not Reported	Topographic Setting:	Not Reported
Depth to Water Table:	Not Reported	Prim. Use of Site:	Not Reported
Date Measured:	Not Reported	Prim. Use of Water:	Not Reported

LITHOLOGIC DATA

Not Reported

WATER LEVEL VARIABILITY

Not Reported

GEOCHECK VERSION 2.1
FEDERAL DATABASE WELL INFORMATION

Well Closest to Target Property (Southern Quadrant)

BASIC WELL DATA

Site ID:	411847105349102	Distance from TP:	1/4 - 1/2 Mile
Site Type:	Single well, other than collector or Ranney type		
Year Constructed:	Not Reported	County:	Not Reported
Altitude:	Not Reported	State:	Not Reported
Well Depth:	162.00 ft.	Topographic Setting:	Flat surface
Depth to Water Table:	Not Reported	Prim. Use of Site:	Not Reported
Date Measured:	Not Reported	Prim. Use of Water:	Not Reported

LITHOLOGIC DATA

Geologic Age ID (Era/System/Series):	Paleozoic-Permian-Lower
Principal Lithology of Unit:	Not Reported
Further Description:	Not Reported

WATER LEVEL VARIABILITY

Not Reported

GEOCHECK VERSION 2.1
FEDERAL DATABASE WELL INFORMATION

Well Closest to Target Property (Western Quadrant)

BASIC WELL DATA

Site ID:	411931105362401	Distance from TP:	1/2 - 1 Mile
Site Type:	Single well, other than collector or Ranney type		
Year Constructed:	Not Reported	County:	Not Reported
Altitude:	Not Reported	State:	Not Reported
Well Depth:	1260.00 ft.	Topographic Setting:	Not Reported
Depth to Water Table:	Not Reported	Prim. Use of Site:	Not Reported
Date Measured:	Not Reported	Prim. Use of Water:	Not Reported

LITHOLOGIC DATA

Not Reported

WATER LEVEL VARIABILITY

Not Reported

GEOCHECK VERSION 2.1
PUBLIC WATER SUPPLY SYSTEM INFORMATION

Searched by Nearest PWS.

PWS SUMMARY:

PWS ID:	WY5600313	PWS Status:	Active	Distance from TP:	1/2 - 1 Mile
Date Initiated:	Not Reported	Date Deactivated:	Not Reported	Dir relative to TP:	South
PWS Name:	TOTAL PETROLEUM #2193 P.O. BOX 280 LARAMIE, WY 82070				

Addressee / Facility: Not Reported

Facility Latitude: 41 18 41 Facility Longitude: 105 35 26
City Served: Not Reported
Treatment Class: Not Reported Population Served: 101 - 500 Persons

PWS currently has or has had major violation(s): Yes

Violations information not reported.

ENFORCEMENT INFORMATION:

Violation Type: Max Contaminant Level, Monthly (TCR)
Compliance Period: 10/01/92 - 12/31/92
Contaminant: COLIFORM (TCR)
Enforcement Date: Not Reported Enf. Action: Not Reported

Violation Type: Monitoring, Repeat Major (TCR)
Compliance Period: 07/01/94 - 09/30/94
Contaminant: COLIFORM (TCR)
Enforcement Date: Not Reported Enf. Action: Not Reported

EPA Waste Codes Addendum

Code	Description
D001	IGNITABLE HAZARDOUS WASTES ARE THOSE WASTES WHICH HAVE A FLASHPOINT OF LESS THAN 140 DEGREES FAHRENHEIT AS DETERMINED BY A PENSKY-MARTENS CLOSED CUP FLASH POINT TESTER. ANOTHER METHOD OF DETERMINING THE FLASH POINT OF A WASTE IS TO REVIEW THE MATERIAL SAFETY DATA SHEET, WHICH CAN BE OBTAINED FROM THE MANUFACTURER OR DISTRIBUTOR OF THE MATERIAL. LACQUER THINNER IS AN EXAMPLE OF A COMMONLY USED SOLVENT WHICH WOULD BE CONSIDERED AS IGNITABLE HAZARDOUS WASTE.
D002	A WASTE WHICH HAS A PH OF LESS THAN 2 OR GREATER THAN 12.5 IS CONSIDERED TO BE A CORROSIVE HAZARDOUS WASTE. SODIUM HYDROXIDE, A CAUSTIC SOLUTION WITH A HIGH PH, IS OFTEN USED BY INDUSTRIES TO CLEAN OR DEGREASE PARTS. HYDROCHLORIC ACID, A SOLUTION WITH A LOW PH, IS USED BY MANY INDUSTRIES TO CLEAN METAL PARTS PRIOR TO PAINTING. WHEN THESE CAUSTIC OR ACID SOLUTIONS BECOME CONTAMINATED AND MUST BE DISPOSED, THE WASTE WOULD BE A CORROSIVE HAZARDOUS WASTE.
D003	A MATERIAL IS CONSIDERED TO BE A REACTIVE HAZARDOUS WASTE IF IT IS NORMALLY UNSTABLE, REACTS VIOLENTLY WITH WATER, GENERATES TOXIC GASES WHEN EXPOSED TO WATER OR CORROSIVE MATERIALS, OR IF IT IS CAPABLE OF DETONATION OR EXPLOSION WHEN EXPOSED TO HEAT OR A FLAME. ONE EXAMPLE OF SUCH WASTE WOULD BY WASTE GUNPOWDER.
D004	ARSENIC
D007	CHROMIUM
D009	MERCURY
D011	SILVER
D024	M-CRESOL
D037	PENTRACHLOROPHENOL
K001	BOTTOM SEDIMENT SLUDGE FROM THE TREATMENT OF WASTEWATERS FROM WOOD PRESERVING PROCESSES THAT USE CREOSOTE AND/OR PENTACHLOROPHENOL.
P012	ARSENIC OXIDE AS2O3
P012	ARSENIC TRIOXIDE
P098	POTASSIUM CYANIDE
P098	POTASSIUM CYANIDE K(CN)
P105	SODIUM AZIDE
U051	CREOSOTE

GOVERNMENT RECORDS SEARCHED / DATA CURRENCY TRACKING

To maintain currency of the following federal and state databases, EDR contacts the appropriate governmental agency on a monthly or quarterly basis, as required.

Elapsed ASTM days: Provides confirmation that this EDR report meets or exceeds the 90-day updating requirement of the ASTM standard.

FEDERAL ASTM RECORDS:

CERCLIS: Comprehensive Environmental Response, Compensation, and Liability Information System
Source: EPA/NTIS
Telephone: 703-413-0223
CERCLIS: CERCLIS contains data on potentially hazardous waste sites that have been reported to the USEPA by states, municipalities, private companies and private persons, pursuant to Section 103 of the Comprehensive Environmental Response, Compensation, and Liability Act (CERCLA). CERCLIS contains sites which are either proposed to or on the National Priorities List (NPL) and sites which are in the screening and assessment phase for possible inclusion on the NPL.

Date of Government Version: 08/01/97
Date Made Active at EDR: 11/28/97
Database Release Frequency: Quarterly
Date of Data Arrival at EDR: 10/01/97
Elapsed ASTM days: 58
Date of Last EDR Contact: 01/05/98

ERNS: Emergency Response Notification System
Source: EPA/NTIS
Telephone: 202-260-2342
ERNS: Emergency Response Notification System. ERNS records and stores information on reported releases of oil and hazardous substances.

Date of Government Version: 06/01/97
Date Made Active at EDR: 10/09/97
Database Release Frequency: Quarterly
Date of Data Arrival at EDR: 08/29/97
Elapsed ASTM days: 41
Date of Last EDR Contact: 12/01/97

NPL: National Priority List
Source: EPA
Telephone: 703-603-8852
NPL: National Priorities List (Superfund). The NPL is a subset of CERCLIS and identifies over 1,200 sites for priority cleanup under the Superfund Program. NPL sites may encompass relatively large areas. As such, EDR provides polygon coverage for over 1,000 NPL site boundaries produced by EPA's Environmental Photographic Interpretation Center (EPIC).

Date of Government Version: 09/25/97
Date Made Active at EDR: 11/28/97
Database Release Frequency: Semi-Annually
Date of Data Arrival at EDR: 09/26/97
Elapsed ASTM days: 63
Date of Last EDR Contact: 01/02/98

RCRIS: Resource Conservation and Recovery Information System
Source: EPA/NTIS
Telephone: 800-424-9346
RCRIS: Resource Conservation and Recovery Information System. RCRIS includes selective information on sites which generate, transport, store, treat and/or dispose of hazardous waste as defined by the Resource Conservation and Recovery Act (RCRA).

Date of Government Version: 07/01/97
Date Made Active at EDR: 11/28/97
Database Release Frequency: Semi-Annually
Date of Data Arrival at EDR: 09/13/97
Elapsed ASTM days: 76
Date of Last EDR Contact: 11/03/97

CORRACTS: Corrective Action Report
Source: EPA
Telephone: 800-424-9346
CORRACTS: CORRACTS identifies hazardous waste handlers with RCRA corrective action activity.

Date of Government Version: 10/01/97
Date Made Active at EDR: 12/05/97
Database Release Frequency: Semi-Annually
Date of Data Arrival at EDR: 11/06/97
Elapsed ASTM days: 29
Date of Last EDR Contact: 01/05/98

GOVERNMENT RECORDS SEARCHED / DATA CURRENCY TRACKING

FEDERAL NON-ASTM RECORDS:

BRS: Biennial Reporting System
Source: EPA/NTIS
Telephone: 800-424-9346
BRS: The Biennial Reporting System is a national system administered by the EPA that collects data on the generation and management of hazardous waste. BRS captures detailed data from two groups: Large Quantity Generators (LQG) and Treatment, Storage, and Disposal Facilities.

Date of Government Version: 12/31/95
Database Release Frequency: Biennially
Date of Last EDR Contact: 12/22/97
Date of Next Scheduled EDR Contact: 03/23/98

CONSENT: Superfund (CERCLA) Consent Decrees
Source: EPA Regional Offices
Telephone: Varies
Major legal settlements that establish responsibility and standards for cleanup at NPL (Superfund) sites. Released periodically by United States District Courts after settlement by parties to litigation matters.

Date of Government Version: Varies
Database Release Frequency: Varies
Date of Last EDR Contact: Varies
Date of Next Scheduled EDR Contact: N/A

FINDS: Facility Index System
Source: EPA/NTIS
Telephone: 703-908-2493
FINDS: Facility Index System. FINDS contains both facility information and "pointers" to other sources that contain more detail. EDR includes the following FINDS databases in this report: PCS (Permit Compliance System), AIRS (Aerometric Information Retrieval System), DOCKET (Enforcement Docket used to manage and track information on civil judicial enforcement cases for all environmental statutes), FURS (Federal Underground Injection Control), C-DOCKET (Criminal Docket System used to track criminal enforcement actions for all environmental statutes), FFIS (Federal Facilities Information System), STATE (State Environmental Laws and Statutes), and PADS (PCB Activity Data System).

Date of Government Version: 04/01/97
Database Release Frequency: Quarterly
Date of Last EDR Contact: 01/23/98
Date of Next Scheduled EDR Contact: 04/06/98

HMIRS: Hazardous Materials Information Reporting System
Source: U.S. Department of Transportation
Telephone: 202-366-4526
HMIRS: Hazardous Materials Incident Report System. HMIRS contains hazardous material spill incidents reported to DOT.

Date of Government Version: 12/31/96
Database Release Frequency: Annually
Date of Last EDR Contact: 01/27/98
Date of Next Scheduled EDR Contact: 04/27/98

MLTS: Material Licensing Tracking System
Source: Nuclear Regulatory Commission
Telephone: 301-415-7169
MLTS is maintained by the Nuclear Regulatory Commission and contains a list of approximately 8,100 sites which possess or use radioactive materials and which are subject to NRC licensing requirements. To maintain currency, EDR contacts the Agency on a quarterly basis.

Date of Government Version: 07/28/97
Database Release Frequency: Quarterly
Date of Last EDR Contact: 01/12/98
Date of Next Scheduled EDR Contact: 04/13/98

NPL LIENS: Federal Superfund Liens
Source: EPA
Telephone: 205-564-4267
NPL LIENS: Federal Superfund Liens. Under the authority granted the USEPA by the Comprehensive Environmental Response, Compensation and Liability Act (CERCLA) of 1980, the USEPA has the authority to file liens against real property in order to recover remedial action expenditures or when the property owner receives notification of potential liability. USEPA compiles a listing of filed notices of Superfund Liens.

Date of Government Version: 10/15/91
Database Release Frequency: No Update Planned
Date of Last EDR Contact: 11/24/97
Date of Next Scheduled EDR Contact: 02/23/98

PADS: PCB Activity Database System
Source: EPA
Telephone: 202-260-3936
PADS: PCB Activity Database. PADS Identifies generators, transporters, commercial storers and/or brokers and disposers of PCB's who are required to notify the EPA of such activities.

Date of Government Version: 03/27/97
Database Release Frequency: Semi-Annually
Date of Last EDR Contact: 11/17/97
Date of Next Scheduled EDR Contact: 02/16/98

RAATS: RCRA Administrative Action Tracking System
Source: EPA
Telephone: 202-564-4104
RAATS: RCRA Administration Action Tracking System. RAATS contains records based on enforcement actions issued under RCRA pertaining to major violators and includes administrative and civil actions brought by the EPA. For administration actions after September 30, 1995, data entry in the RAATS database was discontinued. EPA will retain a copy of the database for historical records. It was necessary to terminate RAATS because a decrease in agency resources made it impossible to continue to update the information contained in the database.

Date of Government Version: 04/17/95
Database Release Frequency: No Update Planned
Date of Last EDR Contact: 12/15/97
Date of Next Scheduled EDR Contact: 03/16/98

ROD: Records Of Decision
Source: NTIS
Telephone: 703-416-0223
Record of Decision. ROD documents mandate a permanent remedy at an NPL (Superfund) site containing technical and health information to aid in the cleanup.

Date of Government Version: 03/31/95
Database Release Frequency: Annually
Date of Last EDR Contact: 12/12/97
Date of Next Scheduled EDR Contact: 03/02/98

TRIS: Toxic Chemical Release Inventory System
Source: EPA/NTIS
Telephone: 202-260-1531
TRIS: Toxic Release Inventory System. TRIS identifies facilities which release toxic chemicals to the air, water and land in reportable quantities under SARA Title III Section 313.

Date of Government Version: 12/31/95
Database Release Frequency: Annually
Date of Last EDR Contact: 12/23/97
Date of Next Scheduled EDR Contact: 03/30/98

TSCA: Toxic Substances Control Act
Source: EPA/NTIS
Telephone: 202-260-1444
TSCA: Toxic Substances Control Act. TSCA identifies manufacturers and importers of chemical substances included on the TSCA Chemical Substance Inventory list. It includes data on the production volume of these substances by plant site. USEPA has no current plan to update and/or re-issue this database.

Date of Government Version: 01/31/95
Database Release Frequency: Annually
Date of Last EDR Contact: 12/15/97
Date of Next Scheduled EDR Contact: 03/16/98

STATE OF WYOMING ASTM RECORDS:

LUST: Leaking Underground Storage Tanks
Source: Department of Environmental Quality
Telephone: 307-777-7781
LUST: Leaking Underground Storage Tank Incident Reports. LUST records contain an inventory of reported leaking underground storage tank incidents. Not all states maintain these records, and the information stored varies by state.

Date of Government Version: 09/01/97
Date Made Active at EDR: 12/11/97
Database Release Frequency: Semi-Annually
Date of Data Arrival at EDR: 11/13/97
Elapsed ASTM days: 28
Date of Last EDR Contact: 12/22/97

SHWS: CERCLIS
Source: Department of Environmental Quality
Telephone: 703-603-8904
SHWS: State Hazardous Waste Sites. State hazardous waste site records are the states' equivalent to CERCLIS. These sites may or may not already be listed on the federal CERCLIS list. Priority sites planned for cleanup using state funds (state equivalent of Superfund) are identified along with sites where cleanup will be paid for by potentially responsible parties. Available information varies by state.

Date of Government Version: 06/01/97
Date Made Active at EDR: 10/28/97
Database Release Frequency: Monthly
Date of Data Arrival at EDR: 09/30/97
Elapsed ASTM days: 28
Date of Last EDR Contact: 12/23/97

LF: Solid Waste Facility Database
Source: Department of Environmental Quality
Telephone: 307-777-7752
SWF/LF: Solid Waste Facilities/Landfill Sites. SWF/LF type records typically contain an inventory of solid waste disposal facilities or landfills in a particular state. Depending on the state, these may be active or inactive facilities or open dumps that failed to meet RCRA Subtitle D Section 4004 criteria for solid waste landfills or disposal sites.

Date of Government Version: 06/03/97
Date Made Active at EDR: 07/14/97
Database Release Frequency: Semi-Annually
Date of Data Arrival at EDR: 06/09/97
Elapsed ASTM days: 35
Date of Last EDR Contact: 12/04/97

UST: Underground Storage Tanks
Source: Department of Environmental Quality
Telephone: 307-777-7781
UST: Registered Underground Storage Tanks. UST's are regulated under Subtitle I of the Resource Conservation and Recovery Act (RCRA) and must be registered with the state department responsible for administering the UST program. Available information varies by state program.

Date of Government Version: 09/01/97
Date Made Active at EDR: 12/03/97
Database Release Frequency: Semi-Annually
Date of Data Arrival at EDR: 10/08/97
Elapsed ASTM days: 56
Date of Last EDR Contact: 12/22/97

STATE OF WYOMING NON-ASTM RECORDS:

AST: Wyoming Aboveground Storage Tanks
Source: Department of Environmental Quality
Telephone: 307-777-7781
AST: Registered Aboveground Storage Tanks.

Date of Government Version: 03/01/97
Database Release Frequency: Semi-Annually
Date of Last EDR Contact: 12/22/97
Date of Next Scheduled EDR Contact: 03/23/97

GOVERNMENT RECORDS SEARCHED / DATA CURRENCY TRACKING

Historical and Other Database(s)

Depending on the geographic area covered by this report, the data provided in these specialty databases may or may not be complete. For example, the existence of wetlands information data in a specific report does not mean that all wetlands in the area covered by the report are included. Moreover, the absence of any reported wetlands information does not necessarily mean that wetlands do not exist in the area covered by the report.

Former Manufactured Gas (Coal Gas) Sites: The existence and location of Coal Gas sites is provided exclusively to EDR by Real Property Scan, Inc. ©Copyright 1993 Real Property Scan, Inc. For a technical description of the types of hazards which may be found at such sites, contact your EDR customer service representative.

Disclaimer Provided by Real Property Scan, Inc.

The information contained in this report has predominantly been obtained from publicly available sources produced by entities other than Real Property Scan. While reasonable steps have been taken to insure the accuracy of this report, Real Property Scan does not guarantee the accuracy of this report. Any liability on the part of Real Property Scan is strictly limited to a refund of the amount paid. No claim is made for the actual existence of toxins at any site. This report does not constitute a legal opinion.

DELISTED NPL: Delisted NPL Sites
Source: EPA
Telephone: 703-603-8769
DELISTED NPL: The National Oil and Hazardous Substances Pollution Contingency Plan (NCP) establishes the criteria that the EPA uses to delete sites from the NPL. In accordance with 40 CFR 300.425.(e), sites may be deleted from the NPL where no further response is appropriate.

NFRAP: Comprehensive Environmental Response, Compensation, and Liability Information System
Source: EPA/NTIS
Telephone: 703-413-0223
NFRAP: As of February 1995, CERCLIS sites designated "No Further Remedial Action Planned" (NFRAP) have been removed from CERCLIS. NFRAP sites may be sites where, following an initial investigation, no contamination was found, contamination was removed quickly without the need for the site to be placed on the NPL, or the contamination was not serious enough to require Federal Superfund action or NPL consideration. EPA has removed approximately 25,000 NFRAP sites to lift the unintended barriers to the redevelopment of these properties and has archived them as historical records so EPA does not needlessly repeat the investigations in the future. This policy change is part of the EPA's Brownfields Redevelopment Program to help cities, states, private investors and affected citizens to promote economic redevelopment of unproductive urban sites.

Date of Government Version: 06/01/97
Date Made Active at EDR: 08/09/97
Database Release Frequency: Quarterly
Date of Data Arrival at EDR: 07/14/97
Elapsed ASTM days: 26
Date of Last EDR Contact: 01/05/98

PWS: Public Water Systems
Source: EPA/Office of Drinking Water
Telephone: 202-260-2805
Public Water System data from the Federal Reporting Data System. A PWS is any water system which provides water to at least 25 people for at least 60 days annually. PWSs provide water from wells, rivers and other sources.

PWS ENF: Public Water Systems Violation and Enforcement Data
Source: EPA/Office of Drinking Water
Telephone: 202-260-2805
Violation and Enforcement data for Public Water Systems from the Safe Drinking Water Information System (SWDIS) after August 1995. Prior to August 1995, the data came from the Federal Reporting Data System (FRDS).

Area Radon Information: The National Radon Database has been developed by the U.S. Environmental Protection Agency (USEPA) and is a compilation of the EPA/State Residential Radon Survey and the National Residential Radon Survey. The study covers the years 1986 - 1992. Where necessary data has been supplemented by information collected at private sources such as universities and research institutions.

Oil/Gas Pipelines/Electrical Transmission Lines: This data was obtained by EDR from the USGS in 1994. It is referred to by USGS as GeoData Digital Line Graphs from 1:100,000-Scale Maps. It was extracted from the transportation category including some oil, but primarily gas pipelines and electrical transmission lines.

Sensitive Receptors: There are individuals deemed sensitive receptors due to their fragile immune systems and special sensitivity to environmental discharges. These sensitive receptors typically include the elderly, the sick, and children. While the location of all sensitive receptors cannot be determined, EDR indicates those buildings and facilities - schools, daycares, hospitals, medical centers, and nursing homes - where individuals who are sensitive receptors are likely to be located.

USGS Water Wells: In November 1971 the United States Geological Survey (USGS) implemented a national water resource information tracking system. This database contains descriptive information on sites where the USGS collects or has collected data on surface water and/or groundwater. The groundwater data includes information on more than 900,000 wells, springs, and other sources of groundwater.

Flood Zone Data: This data, available in select counties across the country, was obtained by EDR in 1996 from the Federal Emergency Management Agency (FEMA). Data depicts 100-year and 500-year flood zones as defined by FEMA.

Epicenters: World earthquake epicenters, Richter 5 or greater
Source: Department of Commerce, National Oceanic and Atmospheric Administration

Water Dams: National Inventory of Dams
Source: Federal Emergency Management Agency
Telephone: 202-646-2801
WATER DAMS: National computer database of more than 74,000 dams maintained by the Federal Emergency Management Agency.

THE STATE OF WYOMING

JIM GERINGER
GOVERNOR

Department of Environmental Quality

Herschler Building • 122 West 25th Street • Cheyenne, Wyoming 82002

ADMINISTRATION	ABANDONED MINES	AIR QUALITY	INDUSTRIAL SITING	LAND QUALITY	SOLID & HAZARDOUS WASTE	WATER QUALITY
(307) 777-7758	(307) 777-6145	(307) 777-7391	(307) 777-7368	(307) 777-7756	(307) 777-7752	(307) 777-7781
FAX 777-7682	FAX 634-0799	FAX 777-5616	FAX 777-6937	FAX 634-0799	FAX 777-5973	FAX 777-5973

June 8, 1998

Henry & Janette Lucero
3915 Futura Drive
Roswell, NM 88201

Re: May 22, 1998 letter - Parcel for Sears Dealer Store - 851 N. 3rd. Street, Laramie, WY

Dear Mr. Henry Lucero:

I am writing this letter to respond to your referenced letter addressed to Mr. Kevin Frederick. I will attempt to answer your questions from the letter as best I can.

Your letter stated that tetrachloroethene was detected in the samples beneath the parcel during the Phase II environmental assessment. Our Groundwater Pollution Control (GPC) Program has been involved with other properties in the vicinity of the your parcel that are displayed in the enclosed map. Tetrachloroethane has also been detected in the groundwater at low concentrations at the City of Laramie Street Department Shops and Gateway Plaza properties. The source(s) and potential responsible party(ies) of this contamination has not been determined.

Due to former industrial practices and activities, low concentrations of tetrachloroethane or other chlorinated solvents have been detected in many urban areas throughout Wyoming. Since owners/operators of many small business; such as dry-cleaning operations, are not operating or do not have sufficient capital to perform corrective actions, WDEQ is attempting to initiate a Brownsfield program. If this program is created, it may have funds to handle liability concerns of buyers of the contaminated properties. Until this program is initiated, no WDEQ funds are available to investigate or remediate the contamination.

In regards to the referenced parcel; the limited Phase II environmental assessment may have included soil sampling that did not detect any sources or the presence of any shallow soil contamination at your property. The dissolved groundwater contamination may likely have migrated to your property from an adjacent property. The low concentrations of chlorinated solvents in the groundwater do not appear to be a threat to human health or the environment unless groundwater is used for domestic drinking water purposes. This is unlikely because shallow groundwater in the uppermost aquifer in this part of Laramie has high concentrations of naturally occurring minerals; therefore, it is not an acceptable source of potable water.

Wyoming's Leaking Aboveground/Underground Storage Tank (LAUST) Program has installed and will be operating many remediation systems along 3rd Street. The nearest remediation system to the referenced parcel is located at the corner of E. Baker and 3rd Streets. This system will not affect the groundwater beneath your property. The LAUST program also investigated a former underground storage tank at the Gaslight Motel at Sully and 3rd Streets but will not be performing any remediation at this area. The files regarding this site can be reviewed at the WDEQ/Water Quality Division office in Cheyenne.

The average cost for drilling a shallow groundwater monitoring well is $5000. The approximate laboratory costs for chlorinated solvents is $120 for each sample. Maintenance costs are minimal. Please contact me in regards to permitting requirements if you choose to install a groundwater monitoring well at this parcel.

Please contact me at 307-777-5449 at the Cheyenne office if you have any questions regarding this letter or any other questions regarding groundwater contamination in this part of Laramie.

Sincerely,

Phillip Stump

Phillip Stump
Program Principal
Water Quality Division

PS:ll#81682

cc: Kevin Frederick, WQD, Cheyenne

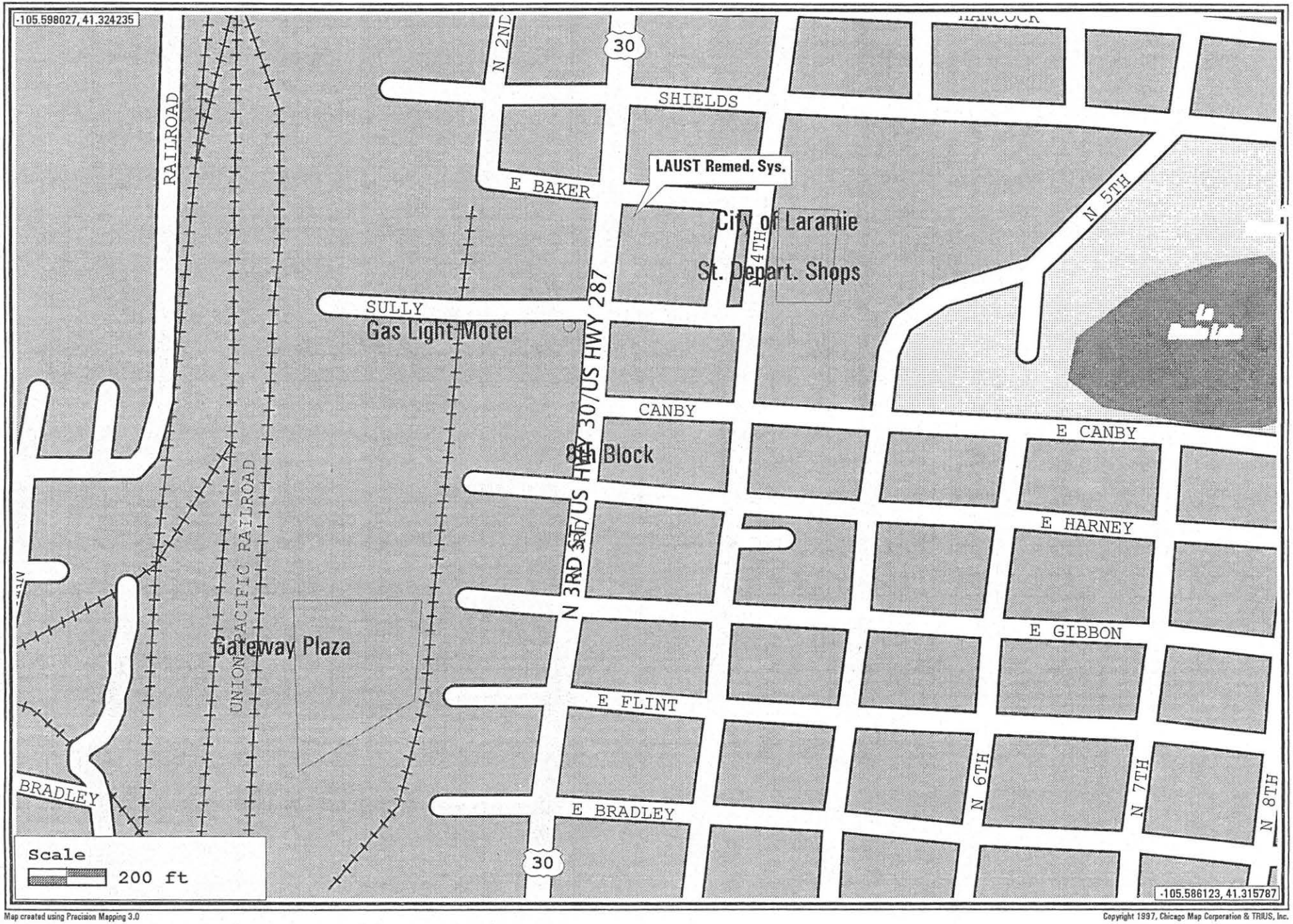

Map created using Precision Mapping 3.0

Copyright 1997, Chicago Map Corporation & TRIUS, Inc.

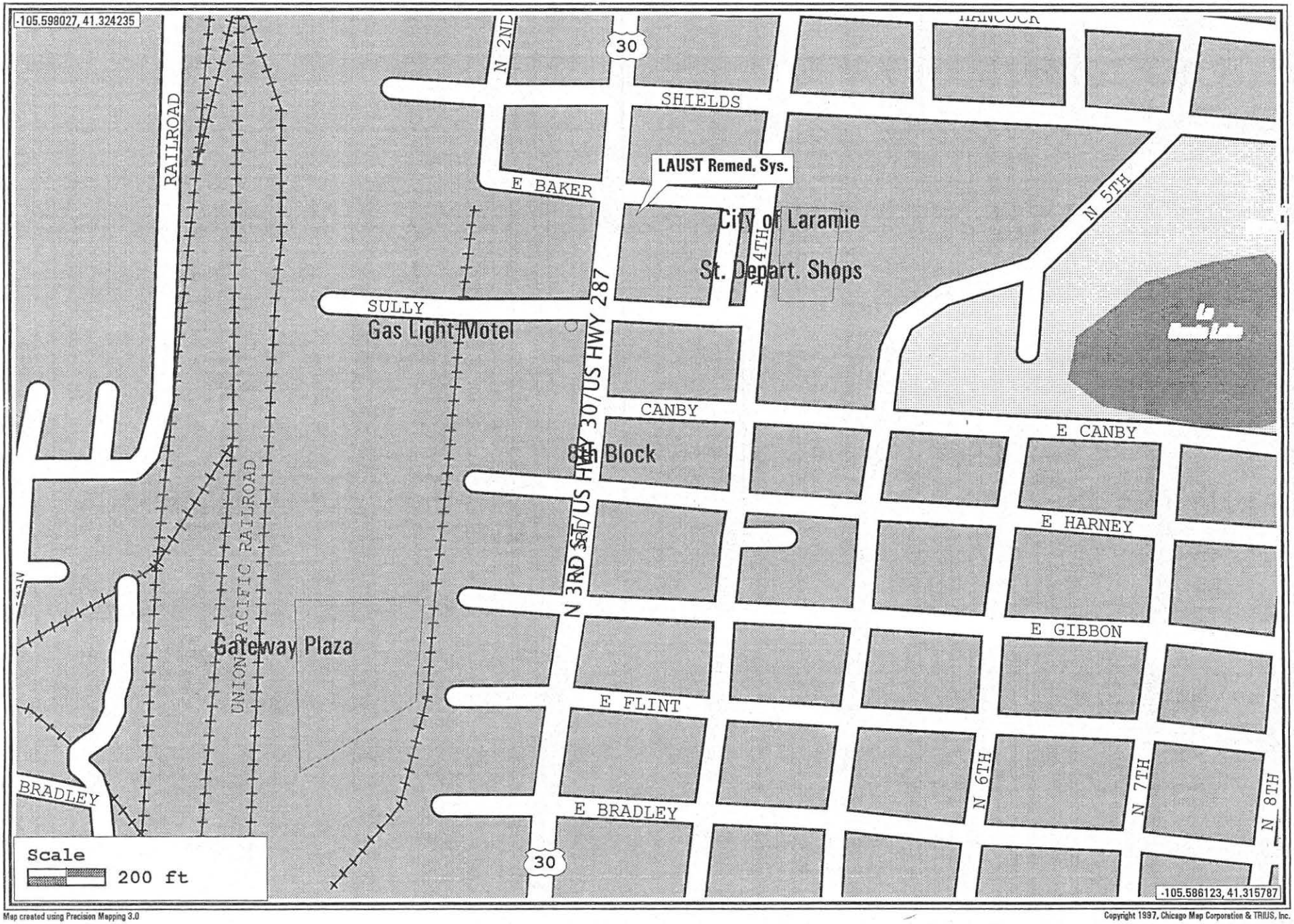

Map created using Precision Mapping 3.0

Copyright 1997, Chicago Map Corporation & TRIUS, Inc.

GPC Phone Call Log

Report Date : *07/21/97*
Phone Call Date : *07/01/97*
Monthly Record ID # : 1.5674

Caller Information

Name of Contact : Adrean Szabady
Company/Agency : Laramie Resident
State : WY
Phone Number :

District Information

District : E
District Personnel : P Stump
County : Laramie

Agency Response

Response to Request : N
Response Completed : / /
Type of Information Requested : General Information/Tech
GPC Response :

Request/Comment

Request for Information: 07/01/97

1. Adrean said that she had lived in the house for 7 years and has never used the water from the well. The well had not been used for drinking water but only for watering the lawn. She said the well is located in her garage.

2. I told her that I would be calling her back to coordinate a time for sampling her well.

3. Home: 742-8083
Work: 745-4167 9 -5 p.m.

GPC Phone Call Log

Report Date : *06/27/97*
Phone Call Date : *06/20/97*
Monthly Record ID # : 1.5661

Caller Information

Name of Contact : Well Owner
Company/Agency :
State : WY
Phone Number :

District Information

District : E
District Personnel : P Stump
County : Wyoming

Agency Response

Response to Request : Y
Response Completed : 06/20/97
Type of Information Requested : General Information/Tech
GPC Response : Information provided as requested

Request/Comment

Request for Information: 06/19/97

1. The owners said that the well has been inoperable since they moved into the house one year ago.

2. The owners plan to properly plug the well. The owners plan to build an addition on to the front of the house & will be covering up the well.

THE STATE OF WYOMING

JIM GERINGER
GOVERNOR

Department of Environmental Quality

Herschler Building • 122 West 25th Street • Cheyenne, Wyoming 82002

ADMINISTRATION	ABANDONED MINES	AIR QUALITY	INDUSTRIAL SITING	LAND QUALITY	SOLID & HAZARDOUS WASTE	WATER QUALITY
(307) 777-7758	(307) 777-6145	(307) 777-7391	(307) 777-7368	(307) 777-7756	(307) 777-7752	(307) 777-7781
FAX 777-7682	FAX 634-0799	FAX 777-5616	FAX 777-6937	FAX 634-0799	FAX 777-5973	FAX 777-5973

June 20, 1997

Floyd Hartman
1070 N. 3rd. St.
Laramie, WY 82070

Dear Well Owner:

The Department of Environmental Quality is investigating groundwater in the area of your private well. The State Engineers records that a water well was drilled on this property. The quality of water in your well may potentially have been impacted by contamination. For this reason, the Department would like to take samples of your well for analyses in the Water Quality Division laboratory.

At this time, there is no cause for alarm. The sampling is precautionary in nature and is not being done because we have any direct information indicating that your well is contaminated. The sampling which we will do is at no cost to you and will determine if your well has been impacted by contamination. You are also under no obligation to participate in this sampling.

If you are not the present owner of the property, please give this letter to the owner. Since I was unable to determine your phone number, I would greatly appreciate a phone call from you to coordinate a sampling date. I can be reached from 8 - 5:00 p.m., Mon. - Fri. at (307)777-5449. If your well is no longer in operation, I would also appreciate knowing that it has been plugged or abandoned. If you could contact me in the next few days, I would appreciate it. If I am unavailable, please leave your name & phone number on my voice mail and I will be calling you back.

Sincerely,

Phillip Stump

Phillip Stump
Program Principal
Water Quality Division

PBS/mad 72047.LTR

THE STATE OF WYOMING

JIM GERINGER
GOVERNOR

Department of Environmental Quality

Herschler Building • 122 West 25th Street • Cheyenne, Wyoming 82002

ADMINISTRATION	ABANDONED MINES	AIR QUALITY	INDUSTRIAL SITING	LAND QUALITY	SOLID & HAZARDOUS WASTE	WATER QUALITY
(307) 777-7758	(307) 777-6145	(307) 777-7391	(307) 777-7368	(307) 777-7756	(307) 777-7752	(307) 777-7781
FAX 777-7682	FAX 634-0799	FAX 777-5616	FAX 777-6937	FAX 634-0799	FAX 777-5973	FAX 777-5973

June 20, 1997

Property Owner
605 Harney
Laramie, WY 82070

Dear Well Owner:

The Department of Environmental Quality is investigating groundwater in the area of your private well. The State Engineers records that a water well was drilled on this property. The quality of water in your well may potentially have been impacted by contamination. For this reason, the Department would like to take samples of your well for analyses in the Water Quality Division laboratory.

At this time, there is no cause for alarm. The sampling is precautionary in nature and is not being done because we have any direct information indicating that your well is contaminated. The sampling which we will do is at no cost to you and will determine if your well has been impacted by contamination. You are also under no obligation to participate in this sampling.

If you are not the present owner of the property, please give this letter to the owner. Since I was unable to determine your phone number, I would greatly appreciate a phone call from you to coordinate a sampling date. I can be reached from 8 - 5:00 p.m., Mon. - Fri. at (307)777-5449. If your well is no longer in operation, I would also appreciate knowing that it has been plugged or abandoned. If you could contact me in the next few days, I would appreciate it. If I am unavailable, please leave your name & phone number on my voice mail and I will be calling you back.

Sincerely,

Phillip Stump

Phillip Stump
Program Principal
Water Quality Division

PBS/mad 72047.LTR

States West Water Resources Corporation

Project_____ No._____ Date_____ Page_____

By_____ Of_____

T 16 N

R 73 W

22'-30'

Domestic & STOCK

Rt. 1 Box 313

Lot 8, Block 48

										SWL	Screen
S32	(14gpm)	NE	NE	Hereford #1	P15356P	15'-20' STO	Fred	1940	30'	10'	22'-30
	(7 gpm)			#2	P15357P	DOM	Braunschweig	49'	20'	15'	15'-20
	(10 gpm)			Farver #1	P15354P	Domestic & stock 17'-22'	Henry & Helen	'41	22'	4'	17'-22
	(5 gpm)			" #2	P15355P	STOCK STO	Farver	'44	16'	8'	11'-16

LOTS BLK 25 Rt. 1 Box 302

11'-16' Screen

(Hand Dug) (6.0) (To irrigate)

H. Viner #2 LOT L2B102 P6721P DOM Herbert Viner '68 15' 8'

Mahalick #2 (10.5) LOT L4B78 P7447P DOM Joseph Mahalick '68 17' 10'

(Hand Dug) (irrigate) (Lot 4 Block 7)

(WEST Laramie)

Rt 1, Box 302

							SWL
S33 NENW	L6B99	P10756P	Murdock	Domestic	Well Depth 47'		37'

(A)

659 N. 5th

Laramie, WY

Lot 6, Block 99

15-20 GPM

6" Cor Iron

A.)

B.)

No Further Action:

(A.) Immediate Environ. Liability ⇐ State of CO.

Contaminated Site

(B.) No Further Action Letter: ⇐

Closure Action ⇐

(C.) Technical Review: ⇐

Further Monitoring: (Lending Institutions)

A.) Pollution Liability Insurance

Buyer of Property

Can proceed w/ lending

w/ monit. & sampling

(D.) Not Release ~~at~~ Environmental Liability ⇐

(E.) Continued Monit. & Sampling

(F.) Volunteer Clean-up Program

CALL Him about ⟹

States West Water Resources Corporation

Project_____ No._____ Date_____ Page_____

By_____ Of_____

1) OPAL 2) Lingle

Tom Edgar	Fax No.
307-766-2221	

LARAMIE

TO DO:

A) LANDFILL Area = Look at Aerial Photo City ?

B.) Sample G.W. in 2 wells

Rachel ?

C.) Environ Liability → Notify of upon transaction of property

D) Passed on Environ. Liability to new property owner ?

Can't Make requirement of the deed

E.) Need to talk w/ Todd Jarvis Gypsum Mining - in areas of Laramie => Map showing Where?

No Furthers

Wendy

Teaching Lab

-2751

GPC Phone Call Log

Report Date : *06/27/97*
Phone Call Date : *06/26/97*
Monthly Record ID # : 1.5667

Caller Information

Name of Contact : Floyd Hartman
Company/Agency : Prev. Well Owner
State : WY
Phone Number : 742-2871

District Information

District : E
District Personnel : P Stump
County : Albany

Agency Response

Response to Request : Y
Response Completed : 06/20/97
Type of Information Requested : Permitting Requirements
GPC Response : Information provided as requested

Request/Comment

Request for Information: 06/25/97

Floyd said that he previously owned the property at 1070 N. 3rd. He said that monitoring wells were installed by the State (UST/LUST) on the the property. The property is currently owned by ARC (Assoc. of Retarded Citizens). Floyd wrote a letter to me in regards to the monitoring wells.

SEO Search

S. 33

T. 16 N., R. 73 W.

NUSE	P495C	IRR	U.W.	U.W # 3	12/31/1893	15 gpm	1040 ft
NWSW	P80065	MON MIS	Floyd Hartman	CC2	6/4/89		25 ft. SWL = 18.10
LOT L3	P629C	DOM	Grover Noyem Milbur Brandt	Not Found ?			
LOT L2 NE NW	P6278P	DOM	Harald & Betty Trabing	Trabing #1	5/2/47	7.50 gpm	370 ft. 75 f.t. SWL = 9 f.t.
	Lawn Watering. Screened 40 - 60 f.t.						
605 Harney Lot 2 Block 10 (E 53')				2 ft. ~~[illegible]~~ drawdown at 6 hrs			

NW 1/4 . I SW 1/4

1070 N. 3rd St.

G.W. Unit Well

City of Laramie (owns land)

6 - 15'

Screen 15-25'

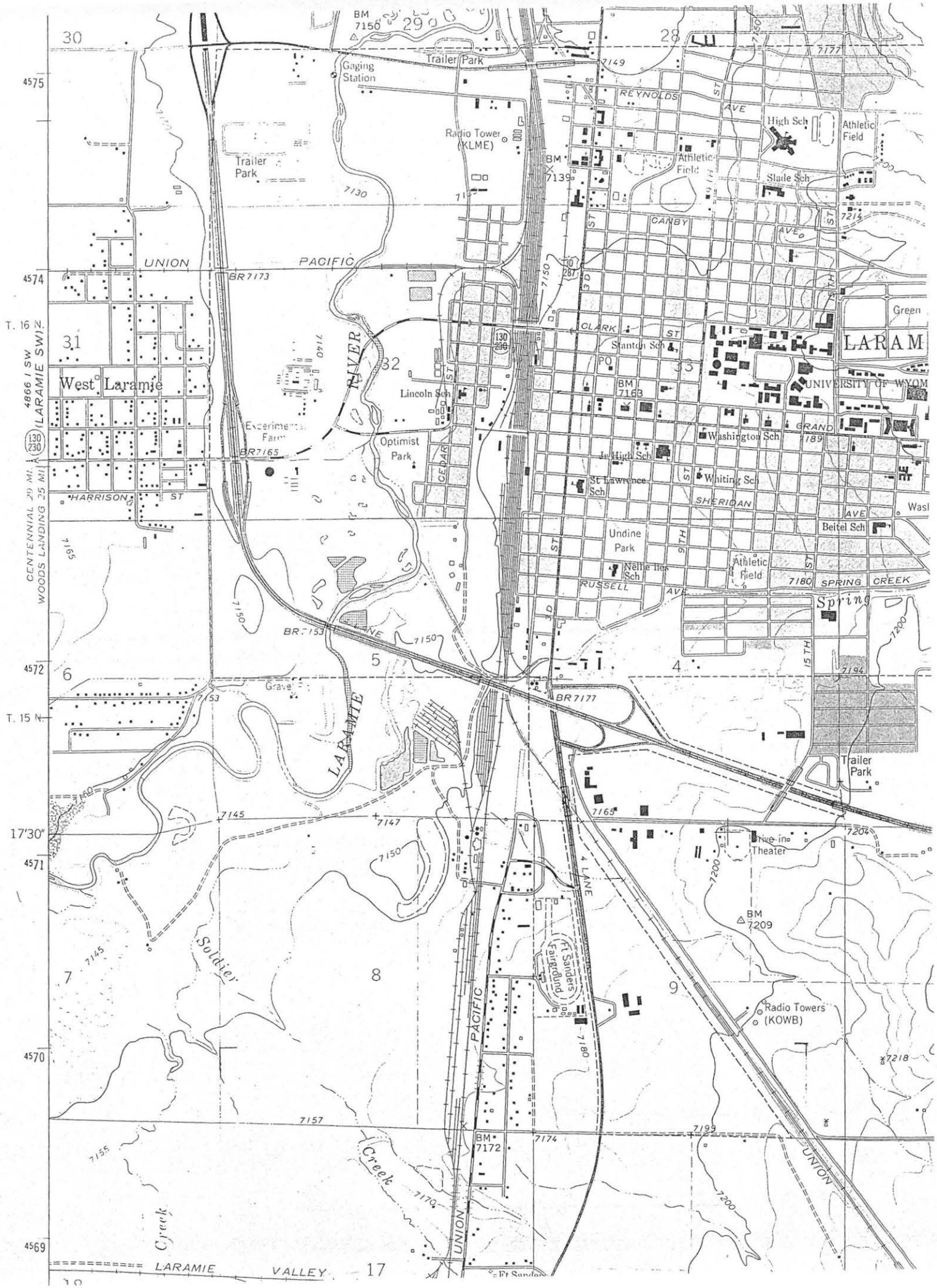
BM 7156
Trailer Park
Gaging Station
Radio Tower (KLME)
BM 7139
Trailer Park
REYNOLDS AVE
High Sch
Athletic Field
Athletic Field
Slade Sch
CANBY AVE
UNION PACIFIC
BR 7173
CLARK ST
Stanton Sch
PO
BM 7168
Green
LARAM
UNIVERSITY OF WYOM
West Laramie
Lincoln Sch
Experimental Farm
Optimist Park
BR 7165
Washington Sch
GRAND
Jr High Sch
St Lawrence Sch
Whiting Sch
HARRISON ST
SHERIDAN AVE
Beitel Sch
Undine Park
Nellie Jes Sch
Athletic Field
RUSSELL AVE
SPRING CREEK
Spring
BR 7153
BR 7177
Gravel Pit
Trailer Park
Drive-in Theater
BM 7209
Ft Sanders Fairgrounds
Radio Towers (KOWB)
Soldier Creek
BM 7172
UNION PACIFIC
LARAMIE VALLEY
Ft Sanders
CENTENNIAL 29 MI
WOODS LANDING 25 MI
4866 I SW
LARAMIE SW
T. 16 N
T. 15 N
17'30"
4575
4574
4572
4571
4570
4569

WYOMING WELL INVENTORY PREPARED BY THE WYOMING STATE ENGINEER'S OFFICE
With POD|Township greater than or equal to 11 and with POD|Township less than or equal to 29 and with County equal to 5

T	R	S	QQ	Lots	Surv Code	Cert Order No	Permit Number	Permit Status	Well Use Codes	Applicant Name	Facility Name	Priority Date	Actual Yield (gpm)	Well Depth (feet)	Static Water Level	Chem Anal	Well Log
16	73	33	SWSW				P95694W	UNA	MON MIS	WDEQ/ WQD	MW-21	05/20/1994	.00	23.00	9.00	NO	YES
16	73	33	SWSW				P95725W	UNA	MON MIS	WDEQ/ WQD	MW-54	05/20/1994	.00	17.20	12.50	NO	YES
16	73	33	SWSW				P95730W	UNA	MON MIS	WDEQ/ WQD	MW-61	05/20/1994	.00	19.50	12.00	NO	YES
16	73	33	SWSW				P95731W	UNA	MON MIS	WDEQ/ WQD	MW-62	05/20/1994	.00	17.50	12.00	NO	YES
16	73	33	SWSW				P95732W	UNA	MON MIS	WDEQ/ WQD	MW-63	05/20/1994	.00	16.50	11.50	NO	YES
16	73	33	SWSW				P95733W	UNA	MON MIS	WDEQ/ WQD	MW-65A	05/20/1994	.00	18.50	11.50	NO	YES
16	73	33	SWSW				P95734W	UNA	MON MIS	WDEQ/ WQD	MW-65B	05/20/1994	.00	17.60	9.50	NO	YES
16	73	33	SWSW				P95736W	UNA	MON MIS	WDEQ/ WQD	MW-67	05/20/1994	.00	17.70	10.00	NO	YES
16	73	33	SWSW				P95737W	UNA	MON MIS	WDEQ/ WQD	MW-68	05/20/1994	.00	17.50	9.80	NO	YES
16	73	33	SWSW				P97634W	UNA	MON MIS	WYOMING DEQ-WQD	MW-73	10/28/1994	.00	20.00	14.00	NO	YES
16	73	33	SWSW				P97635W	UNA	MON MIS	WYOMING DEQ-WQD	MW-74	10/28/1994	.00	20.00	14.00	NO	YES
16	73	33	SWSW				P101605W	UNA	MIS	WDEQ/ WQD	MPVE 117-1	02/14/1996					
16	73	33	SWSW				P101606W	UNA	MIS	WDEQ/ WQD	MPVE 117-2	02/14/1996					
16	73	33	SWSW				P101607W	UNA	MIS	WDEQ/ WQD	MPVE 117-3	02/14/1996					
16	73	33	SWSW				P102691W	UNA	MIS	WYOMING DEQ-WQD	MPVE 25-1	06/12/1996					
16	73	33	LOT	L3			P629C	UNA	DOM	GROVE MOYER MILBUR M. BRANDT		11/29/1946		370.00			NO
16	73	33	LOT	L2			P6278P	UNA	DOM	HAROLD TRABING BETTY TRABING	TRABING #1	05/02/1947	7.50	75.00	9.00		NO

N.E. N.W

605 Harney

T	R	S	QQ	Lots	Surv Code	Cert Order No	Permit Number	Permit Status	Well Use Codes	Applicant Name	Facility Name	Priority Date	Actual Yield (gpm)	Well Depth (feet)	Static Water Level	Chem Anal	Well Log
16	73	33	SWNW				P95697W	UNA	MON MIS	WDEQ/ WQD	MW-24	05/20/1994	.00	29.75	18.00	NO	YES
16	73	33	SWNW				P95698W	UNA	MON MIS	WDEQ/ WQD	MW-25	05/20/1994	.00	29.65	17.00	NO	YES
16	73	33	SWNW				P95699W	UNA	MON MIS	WDEQ/ WQD	MW-26	05/20/1994	.00	27.80	16.00	NO	YES
16	73	33	SWNW				P95700W	UNA	MON MIS	WDEQ/ WQD	MW-27	05/20/1994	.00	26.50	18.50	NO	YES
16	73	33	SWNW				P95701W	UNA	MON MIS	WDEQ/ WQD	MW-28	05/20/1994	.00	26.20	17.00	NO	YES
16	73	33	SWNW				P101561W	UNA	MIS	WDEQ/ WQD	MPVE 41/42-1	02/14/1996					
16	73	33	SWNW				P101562W	UNA	MIS	WDEQ/ WQD	MPVE 41/42-2	02/14/1996					
16	73	33	SWNW				P101563W	UNA	MIS	WDEQ/ WQD	MPVE 41/42-3	02/14/1996					
16	73	33	SWNW				P101564W	UNA	MIS	WDEQ/ WQD	MPVE 41/42-4	02/14/1996					
16	73	33	SWNW				P101565W	UNA	MIS	WDEQ/ WQD	MPVE 41/42-5	02/14/1996					
16	73	33	SWNW				P101566W	UNA	MIS	WDEQ/ WQD	MPVE 41/42-6	02/14/1996					
16	73	33	SWNW				P101567W	UNA	MIS	WDEQ/ WQD	MPVE 41/42-10	02/14/1996					
16	73	33	SWNW				P101568W	UNA	MIS	WDEQ/ WQD	MPVE 45-1	02/14/1996					
16	73	33	SWNW				P101569W	UNA	MIS	WDEQ/ WQD	MPVE 45-2	02/14/1996					
16	73	33	SWNW				P101570W	UNA	MIS	WDEQ/ WQD	MPVE 45-3	02/14/1996					
16	73	33	SWNW				P101571W	UNA	MIS	WDEQ/ WQD	MPVE 45-4	02/14/1996					
16	73	33	SWNW				P101572W	UNA	MIS	WDEQ/ WQD	MPVE 45-5	02/14/1996					
16	73	33	SWSW				P95691W	UNA	MON MIS	WDEQ/ WQD	MW-18	05/20/1994	.00	27.50	12.00	NO	YES
16	73	33	SWSW				P95692W	UNA	MON MIS	WDEQ/ WQD	MW-19	05/20/1994	.00	22.80	11.00	NO	YES
16	73	33	SWSW				P95693W	UNA	MON MIS	WDEQ/ WQD	MW-20	05/20/1994	.00	16.30	9.00	NO	YES

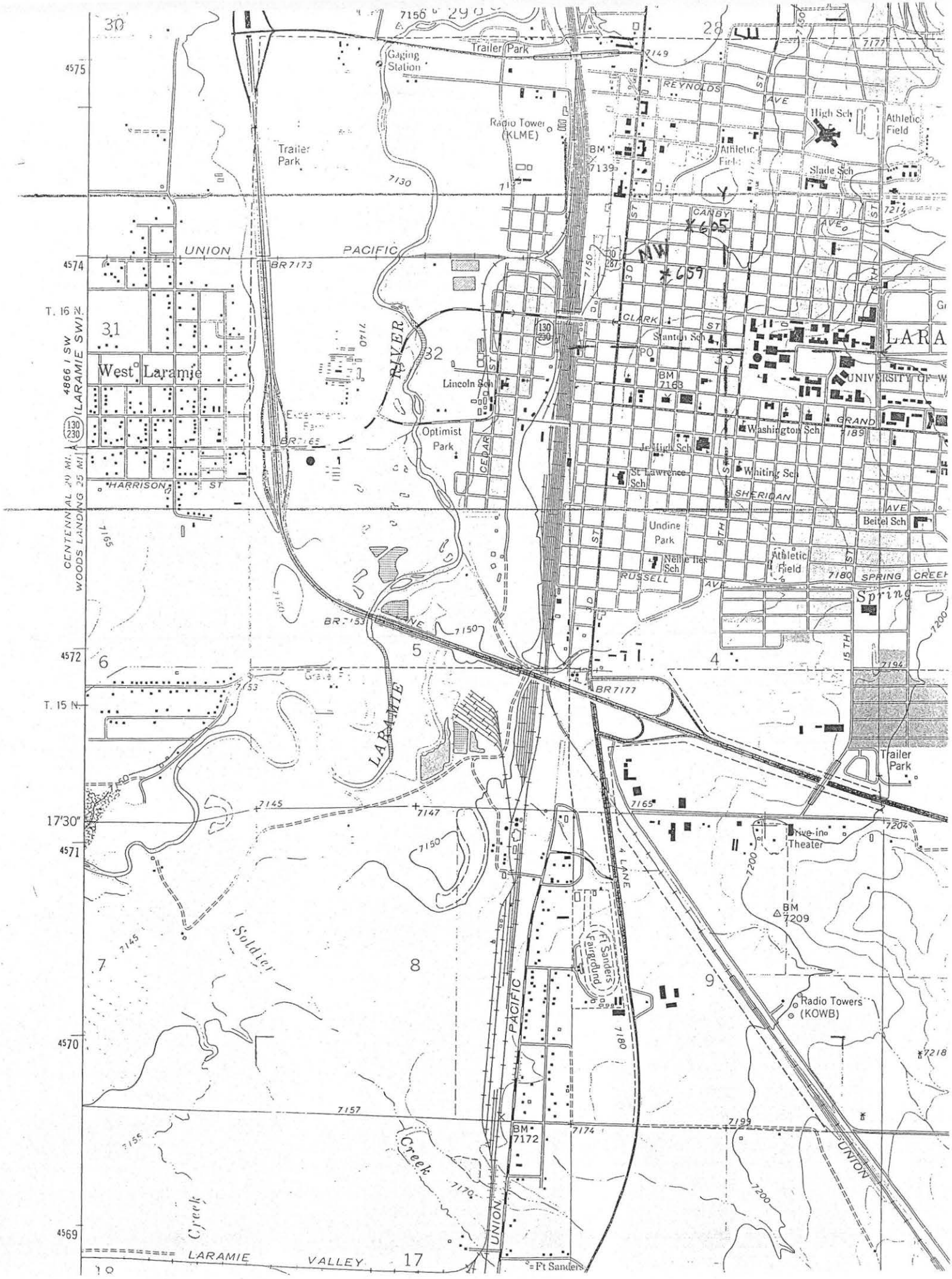
Trailer Park
Gaging Station
Radio Tower (KLME)
REYNOLDS AVE
High Sch
Athletic Field
Slade Sch
CANBY AVE
UNION PACIFIC
BR7173
T. 16 N.
West Laramie
RIVER
Lincoln Sch
Optimist Park
CLARK ST
Stanton Sch
BM 7163
UNIVERSITY OF W
GRAND
Washington Sch
Jr High Sch
St Lawrence Sch
Whiting Sch
SHERIDAN AVE
Beitel Sch
Undine Park
Nellie Iles Sch
Athletic Field
RUSSELL AVE
SPRING CREEK
HARRISON ST
CENTENNIAL 20 MI
WOODS LANDING 25 MI
4866 I SW (LARAMIE SW)
BR7165
BR7153
BR7177
T. 15 N.
LARAMIE
Trailer Park
Drive-in Theater
BM 7209
4 LANE
Ft Sanders Fairgrounds
Radio Towers (KOWB)
Soldier
BM 7172
Creek
UNION PACIFIC
LARAMIE VALLEY
Ft Sanders

WYOMING WELL INVENTORY PREPARED BY THE WYOMING STATE ENGINEER'S OFFICE
With POD|Township greater than or equal to 11 and with POD|Township less than or equal to 29 and with County equal to 5

T	R	S	QQ	Lots	Surv Code	Cert Order No	Permit Number	Permit Status	Well Use Codes	Applicant Name	Facility Name	Priority Date	Actual Yield (gpm)	Well Depth (feet)	Static Water Level	Chem Anal	Well Log
16	73	32	SWSW				P92554W	UNA	MIS MON	WYO. DEPT. OF ENVIRONMENTAL QUALITY	JSAS-1	08/23/1993					
16	73	32	SWSW				P92555W	UNA	MIS MON	WYO. DEPT. OF ENVIRONMENTAL QUALITY	JSSVE-1	08/23/1993					
16	73	32	SWSW				P92556W	UNA	MIS MON	WYO. DEPT. OF ENVIRONMENTAL QUALITY	JSSVE-2	08/23/1993					
16	73	32	SWSW				P92557W	UNA	MIS MON	WYO. DEPT. OF ENVIRONMENTAL QUALITY	JSW-24	08/23/1993					
16	73	32	SWSW				P92558W	UNA	MIS MON	WYO. DEPT. OF ENVIRONMENTAL QUALITY	JSW-25	08/23/1993					
16	73	32	SWSW				P92559W	UNA	MIS MON	WYO. DEPT. OF ENVIRONMENTAL QUALITY	JSW-26	08/23/1993					
16	73	32	SWSW				P92560W	CAN	MIS MON	WYO. DEPT. OF ENVIRONMENTAL QUALITY	JSW-27	08/23/1993					
16	73	33	NENE				P49441W	CAN	DOM	DAVID A. & ELSIE E. BUSH	BUSH #1	05/17/1979					
16	73	33	NENW	L6B99			P10756P		DOM	CECIL MURDOCH	MURDOCH #1	10/31/1955	17.50	47.00	37.00	YES	NO
16	73	33	NESW				P79708W		MON MIS	FLOYD L. HARTMAN	CC1	05/08/1989	.00	26.50	20.25	NO	YES
16	73	33	NESW				P95726W	UNA	MON MIS	WDEQ/ WQD	MW-55	05/20/1994	.00	23.60	18.00	NO	YES
16	73	33	NESW				P95727W	UNA	MON MIS	WDEQ/ WQD	MW-56	05/20/1994	.00	23.00	18.00	NO	YES
16	73	33	NESW				P95728W	UNA	MON MIS	WDEQ/ WQD	MW-57	05/20/1994	.00	21.60	17.00	NO	YES
16	73	33	NWNE				P3139P		STO	MAX J. FARNHAM SHARON KAY HOLLADAY	MAX #1	09/30/1938	5.00	51.00	48.00		YES

WYOMING WELL INVENTORY PREPARED BY THE WYOMING STATE ENGINEER'S OFFICE
With POD|Township greater than or equal to 11 and with POD|Township less than or equal to 29 and with County equal to 5

T	R	S	QQ	Lots	Surv Code	Cert Order No	Permit Number	Permit Status	Well Use Codes	Applicant Name	Facility Name	Priority Date	Actual Yield (gpm)	Well Depth (feet)	Static Water Level	Chem Anal	Well Log
16	73	31	SWSW				P65348W		MIS	CITY OF LARAMIE	EBERHART RECHARGE WELL #1	09/08/1983	.00	20.60	8.70	NO	YES
16	73	31	SWSW				P65349W		MIS	CITY OF LARAMIE	EBERHART RECHARGE WELL #3	09/08/1983	.00	19.70	7.70	NO	YES
16	73	31	SWSW				P65350W		MIS	CITY OF LARAMIE	EBERHART RECHARGE WELL #2	09/08/1983	.00	17.00	8.40	NO	YES
16	73	31	LOT	L3			P10976P	UNA	DOM	H. G. GINTHER MARIE H. GINTHER	GINTHER #1	09/20/1949	25.00	20.00	12.00	YES	NO
16	73	31	LOT	L3B75			P10977P		DOM	H. G. GINTHER MARIE H. GINTHER	GINTHER #2	09/26/1950	17.50	20.00	12.00	NO	NO
16	73	31	LOT	L2B102			P6720P		DOM	HERBERT D. VINER	H. VINER #1	07/31/1952	5.00	39.00	12.00		NO
16	73	31	LOT	L4B78			P7446P		DOM	JOSEPH L. MAHALICK	MAHALICK #1	07/31/1954	12.50	18.00	13.00	NO	NO
16	73	31	LOT	L1B79			P9660P		DOM	PAUL G. DE KANEK HAZEL J. DE KANEK	PAHA-GRKA	04/30/1955	4.00	15.00	9.00	YES	YES
16	73	31	LOT	L2B102			P6721P		DOM	HERBERT D. VINER	H. VINER #2	06/20/1968	6.00	15.00	8.00		NO
16	73	31	LOT	L4B78			P7447P		DOM	JOSEPH L. MAHALICK	MAHALICK #2	09/30/1968	10.50	17.00	10.00	NO	NO
16	73	32	NENE				P15356P		STO DOM	FRED R. BRAUNSCHWEIG	HEREFORD #1	06/30/1940	14.00	30.00	10.00	NO	YES
16	73	32	NENE				P15354P		STO DOM	HENRY J. & HELEN R. FARVER	FARVER #1	06/30/1941	10.00	22.00	4.00	NO	YES
16	73	32	NENE				P15355P		STO	HENRY J. & HELEN R. FARVER	FARVER #2	08/31/1944	5.00	16.00	8.00	NO	YES
16	73	32	NENE				P15357P		STO	FRED R. BRAUNSCHWEIG	HEREFORD #2	08/31/1945	7.00	20.00	15.00	NO	YES
16	73	32	NESW				P78583W	UNA	MIS	WYOMING STATE ARCHIVES	WYO TERRITORIAL PENITENTIARY BOREHOLE I-60	11/02/1988	.00	180.00	3.00	NO	YES
16	73	32	NESW				P79107W	UNA	MON MIS	WYOMING STATE ARCHIVES	WYOMING TERRITORIAL PENITENTIARY MON WELL M 1	02/22/1989	.00	12.00	5.00	NO	YES
16	73	32	NESW				P79108W	UNA	MON MIS	WYOMING STATE ARCHIVES	WYOMING TERRITORIAL PENITENTIARY MON WELL M 2	02/22/1989	.00	47.00	26.00	NO	YES

T	R	S	QQ	Lots	Surv Code	Cert Order No	Permit Number	Permit Status	Well Use Codes	Applicant Name	Facility Name	Priority Date	Actual Yield (gpm)	Well Depth (feet)	Static Water Level	Chem Anal	Well Log
16	73	31	SWNE			CU3/157A	P41041W	ADJ	MIS	MAX W. & SUSAN K. RARDIN	RARDIN #1	10/25/1977	7.00	105.00	12.00	NO	YES
16	73	31	SWNE			CU4/323A	P60067W	ADJ	MIS	M. IAN & K. BRUCH ADAMS	ENL RARDIN #1	05/01/1979	18.00	105.00	12.00	NO	YES
16	73	31	SWNE				P57934W		STO DOM	MARION M. GRIFFIN	GRIFFIN #1	08/21/1981	8.00	200.00	8.00	NO	YES
16	73	31	SWNE				P57935W	CAN	STO DOM	MARION M. GRIFFIN	GRIFFIN #2	08/21/1981					
16	73	31	SWNE				P76554W		MON MIS	CITY OF LARAMIE	PCS 3	04/15/1988	.00	15.00	3.45	NO	NO
16	73	31	SWNW				P31154W	EXP	DOM	A. H. FLANIGIN	FLANIGIN #1	10/06/1975					
16	73	31	SWNW				P34616W		STO DOM	LEROY A. & ROSA M. ROMAN	ROMAN'S JUST-N ACRE FARM	09/02/1976	12.00	30.00	10.00	NO	YES
16	73	31	SWNW				P46239W	UNA	DOM	KUNTZ	KUNTZ #1	01/08/1979	12.00	85.00	12.00	NO	YES
16	73	31	SWNW				P55601W		DOM	BURTON & JO ANN DAVIS	DAVIS #1	02/19/1981	12.00	85.00	19.00	NO	YES
16	73	31	SWNW				P76553W	UNA	MON MIS	CITY OF LARAMIE	PCS 2	04/15/1988	.00	14.00	11.10	NO	NO
16	73	31	SWNW	L3,B33			P97409W	UNA	DOM	RONALD W. BENSON	BENSON #1	10/18/1994					
16	73	31	SWSE				P5682P		DOM	MARIAN M. HENDERSON	HENDERSON #1	12/31/1952	8.00	90.00	UNK		NO
16	73	31	SWSE				P17708P		DOM	S. W. VOGEL	VOGEL #1	12/31/1954	2.50	112.00	75.00	NO	NO
16	73	31	SWSW				P14202P		DOM	ELLEN A. HICKS	HICKS #1	12/31/1959	25.00	15.00	UNK	NO	NO
16	73	31	SWSW				P23275P		DOM	JOHN M KINDER	KINDER #1	07/30/1962	25.00	100.00	65.00	NO	NO
16	73	31	SWSW				P28134P		DOM	PHILIP S. BRENNAN	SNOWY RANGE #1	10/11/1962	10.00	135.00	20.00	NO	NO
16	73	31	SWSW				P28215P		DOM	RUTH A. SOWERS	SOWERS 1	10/09/1974	5.00	58.00	UNK	YES	YES
16	73	31	SWSW				P28132P		DOM	PHIL BRENNAN	GREY #1	10/11/1974	10.00	120.00	UNK	NO	NO
16	73	31	SWSW				P28133P		DOM	PHIL BRENNAN	STUCCO #1	10/11/1974	10.00	110.00	20.00	NO	NO
16	73	31	SWSW				P37758W		DOM	HARRISON L. DARRAH	RUSTY #1	05/06/1977	25.00	50.00	6.00	YES	NO

T	R	S	QQ	Lots	Surv Code	Cert Order No	Permit Number	Permit Status	Well Use Codes	Applicant Name	Facility Name	Priority Date	Actual Yield (gpm)	Well Depth (feet)	Static Water Level	Chem Anal	Well Log
16	73	32	SWSW				P92554W	UNA	MIS MON	WYO. DEPT. OF ENVIRONMENTAL QUALITY	JSAS-1	08/23/1993					
16	73	32	SWSW				P92555W	UNA	MIS MON	WYO. DEPT. OF ENVIRONMENTAL QUALITY	JSSVE-1	08/23/1993					
16	73	32	SWSW				P92556W	UNA	MIS MON	WYO. DEPT. OF ENVIRONMENTAL QUALITY	JSSVE-2	08/23/1993					
16	73	32	SWSW				P92557W	UNA	MIS MON	WYO. DEPT. OF ENVIRONMENTAL QUALITY	JSW-24	08/23/1993					
16	73	32	SWSW				P92558W	UNA	MIS MON	WYO. DEPT. OF ENVIRONMENTAL QUALITY	JSW-25	08/23/1993					
16	73	32	SWSW				P92559W	UNA	MIS MON	WYO. DEPT. OF ENVIRONMENTAL QUALITY	JSW-26	08/23/1993					
16	73	32	SWSW				P92560W	CAN	MIS MON	WYO. DEPT. OF ENVIRONMENTAL QUALITY	JSW-27	08/23/1993					
16	73	33	NENE				P49441W	CAN	DOM	DAVID A. & ELSIE E. BUSH	BUSH #1	05/17/1979					
16	73	33	NENW	L6B99			P10756P		DOM	CECIL MURDOCH	MURDOCH #1	10/31/1955	17.50	47.00	37.00	YES	NO
16	73	33	NESW				P79708W		MON MIS	FLOYD L. HARTMAN	CC1	05/08/1989	.00	26.50	20.25	NO	YES
16	73	33	NESW				P95726W	UNA	MON MIS	WDEQ/ WQD	MW-55	05/20/1994	.00	23.60	18.00	NO	YES
16	73	33	NESW				P95727W	UNA	MON MIS	WDEQ/ WQD	MW-56	05/20/1994	.00	23.00	18.00	NO	YES
16	73	33	NESW				P95728W	UNA	MON MIS	WDEQ/ WQD	MW-57	05/20/1994	.00	21.60	17.00	NO	YES
16	73	33	NWNE				P3139P		STO	MAX J. FARNHAM SHARON KAY HOLLADAY	MAX #1	09/30/1938	5.00	51.00	48.00		YES

T	R	S	QQ	Lots	Surv Code	Cert Order No	Permit Number	Permit Status	Well Use Codes	Applicant Name	Facility Name	Priority Date	Actual Yield (gpm)	Well Depth (feet)	Static Water Level	Chem Anal	Well Log
16	73	32	NESW				P79109W	UNA	MON MIS	WYOMING STATE ARCHIVES	WYOMING TERRITORIAL PENITENTIARY MON WELL M 3	02/22/1989	.00	190.00	86.00	NO	YES
16	73	32	SENE				P96042W	UNA	MON MIS	UNION PACIFIC RAILROAD	LMW-1	07/12/1994					
16	73	32	SENE				P96043W	UNA	MON MIS	UNION PACIFIC RAILROAD	LMW-2	07/12/1994	.00	18.00	12.00	NO	YES
16	73	32	SENE				P96044W	UNA	MON MIS	UNION PACIFIC RAILROAD	LMW-3	07/12/1994	.00	19.00	14.00	NO	YES
16	73	32	SENE				P96045W	UNA	MON MIS	UNION PACIFIC RAILROAD	LMW-4	07/12/1994	.00	19.00	18.00	NO	YES
16	73	32	SENE				P102150W	UNA	MON MIS	UNION PACIFIC RAILROAD	LMW-5	04/29/1996					
16	73	32	SENE				P102151W	UNA	MON MIS	UNION PACIFIC RAILROAD	LMW-6	04/29/1996					
16	73	32	SENE				P102152W	UNA	MON MIS	UNION PACIFIC RAILROAD	LMW-5	04/29/1996					
16	73	32	SWSW				P76446W		MON MIS	DICK FOSTER	FMW 2	03/10/1988	.00	12.00	5.00	YES	YES
16	73	32	SWSW				P92028W	UNA	MIS	AGRICULTURAL RESEARCH SERVICE	LEE #1	06/09/1993	40.00	12.00	9.00	NO	NO
16	73	32	SWSW				P91817W	UNA	MIS MON	WY DEQ/WQD	JSW-18	06/10/1993	.00	14.00	3.30	NO	YES
16	73	32	SWSW				P91818W	UNA	MIS MON	WY DEQ/WQD	JSW-19	06/10/1993	.00	16.50	3.54	NO	YES
16	73	32	SWSW				P91819W	UNA	MIS MON	WY DEQ/WQD	JSW-20	06/10/1993	.00	14.00	2.91	NO	YES
16	73	32	SWSW				P91820W	UNA	MIS MON	WY DEQ/WQD	JSW-21	06/10/1993	.00	14.00	4.66	NO	YES
16	73	32	SWSW				P91821W	UNA	MIS MON	WY DEQ/WQD	JSW-22	06/10/1993	.00	14.00	3.77	NO	YES

WYOMING WELL INVENTORY PREPARED BY THE WYOMING STATE ENGINEER'S OFFICE
With POD|Township greater than or equal to 11 and with POD|Township less than or equal to 29 and with County equal to 5

T	R	S	QQ	Lots	Surv Code	Cert Order No	Permit Number	Permit Status	Well Use Codes	Applicant Name	Facility Name	Priority Date	Actual Yield (gpm)	Well Depth (feet)	Static Water Level	Chem Anal	Well Log
16	73	33	NWNW	L4,B1			P92008W	CAN	MIS MON	LARAMIE ASSOC. BY MANAGERS, INC	MW-1	06/22/1993					
16	73	33	NWNW	L4,B1			P92009W	CAN	MIS MON	LARAMIE ASSOC. BY MANAGERS, INC	MW-2	06/22/1993					
16	73	33	NWNW	L4,B1			P92010W	CAN	MIS MON	LARAMIE ASSOC. BY MANAGERS, INC	MW-3	06/22/1993					
16	73	33	NWNW	L4,B1			P92012W	CAN	MIS MON	LARAMIE ASSOC. BY MANAGERS, INC	MW-5	06/22/1993					
16	73	33	NWNW	L4,B1			P92013W	CAN	MIS MON	LARAMIE ASSOC. BY MANAGERS, INC	MW-6	06/22/1993					
16	73	33	NWNW	L4,B1			P92014W	CAN	MIS MON	LARAMIE ASSOC. BY MANAGERS, INC	MW-7	06/22/1993					
16	73	33	NWNW				P98125W	UNA	MON MIS	CTL/THOMPSON, INC.	MW-9	01/06/1995	.00	25.00	10.00	NO	YES
16	73	33	NWNW				P98126W	UNA	MON MIS	CTL/THOMPSON, INC.	MW-10	01/06/1995	.00	20.50	10.00	NO	YES
16	73	33	NWNW				P98127W	UNA	MON MIS	CTL/THOMPSON, INC.	MW-11	01/06/1995	.00	20.50	10.00	NO	YES
16	73	33	NWSE				P495C	UNA	IRR MIS	UNIVERSITY OF WYOMING	UNIVERSITY WELL #3	12/31/1893	15.00	1040.0	.00		NO
16	73	33	NWSW				P80065W	UNA	MON MIS	FLOYD L. HARTMAN	CC2	06/21/1989	.00	25.00	18.10	YES	YES
16	73	33	NWSW				P95695W	UNA	MON MIS	WDEQ/ WQD	MW-22	05/20/1994	.00	33.00	17.50	NO	YES
16	73	33	NWSW				P95735W	UNA	MON MIS	WDEQ/ WQD	MW-66	05/20/1994	.00	29.80	19.00	NO	YES
16	73	33	NWSW				P97643W	UNA	MON MIS	WYOMING DEQ-WQD	MW-41-VE1	10/28/1994	.00	18.50	18.00	NO	YES
16	73	33	NWSW				P97644W	UNA	MON MIS	WYOMING DEQ-WQD	MW-41-OBS1	10/28/1994	.00	20.00	18.00	NO	YES
16	73	33	NWSW				P97645W	UNA	MON MIS	WYOMING DEQ-WQD	MW-41-OBS2	10/28/1994	.00	20.50	18.00	NO	YES

T	R	S	QQ	Lots	Surv Code	Cert Order No	Permit Number	Permit Status	Well Use Codes	Applicant Name	Facility Name	Priority Date	Actual Yield (gpm)	Well Depth (feet)	Static Water Level	Chem Anal	Well Log
16	73	33	NWSW				P97646W	CAN	MON MIS	WYOMING DEQ-WQD	MW-41-OBS3	10/28/1994					
16	73	33	NWSW				P97647W	UNA	MON MIS	WYOMING DEQ-WQD	MW-41-OBS4	10/28/1994	.00	20.00	18.00	NO	YES
16	73	33	NWSW				P101637W	UNA	MIS	WDEQ/ WQD	MPVE 41/42-7	02/14/1996					
16	73	33	NWSW				P101638W	UNA	MIS	WDEQ/ WQD	MPVE 41/42-8	02/14/1996					
16	73	33	NWSW				P101639W	UNA	MIS	WDEQ/ WQD	MPVE 41/42-9	02/14/1996					
16	73	33	NWSW				P101640W	UNA	MIS	WDEQ/ WQD	GWE 91-1	02/14/1996					
16	73	33	NWSW				P101641W	UNA	MIS	WDEQ/ WQD	VER 91-1	02/14/1996					
16	73	33	NWSW				P101642W	UNA	MIS	WDEQ/ WQD	VER 91-2	02/14/1996					
16	73	33	SENE				P75765W	ABA	MON MIS	UNIVERSITY OF WYOMING	Z4AUTODN88 8	10/23/1987	.00	80.00	16.50	YES	YES
16	73	33	SENE				P75766W	ABA	MON MIS	UNIVERSITY OF WYOMING	Z4AUTOUP88 8	10/23/1987	.00	115.00	25.50	YES	YES
16	73	33	SENE				P76038W	ABA	MON MIS	UNIVERSITY OF WYOMING	Z4AUTODN #2	12/03/1987	.00	80.00	11.00	YES	YES
16	73	33	SENE				P76039W	CAN	MON MIS	UNIVERSITY OF WYOMING	Z4AUTODN #3	12/03/1987					
16	73	33	SWNE			CU2/116A	P2476W	ADJ	MIS	UNIVERSITY OF WYOMING	UNIVERSITY WELL #3	03/27/1969	5.00	878.00	ART	NO	YES
16	73	33	SWNW	L4			P89056W	UNA	MIS MON	PAYLESS DRUGS	MW-1	08/10/1992	.00	16.00	10.00	YES	YES
16	73	33	SWNW	L4			P89057W	UNA	MIS MON	PAYLESS DRUGS	MW-2	08/10/1992	.00	18.00	12.00	YES	YES
16	73	33	SWNW	L4,B1			P92011W	CAN	MIS MON	LARAMIE ASSOC. BY MANAGERS, INC	MW-4	06/22/1993					
16	73	33	SWNW	L4,B1			P92015W	CAN	MIS MON	LARAMIE ASSOC. BY MANAGERS, INC	MW-8	06/22/1993					
16	73	33	SWNW				P95696W	UNA	MON MIS	WDEQ/ WQD	MW-23	05/20/1994	.00	30.00	18.00	NO	YES

Post-it™ brand fax transmittal memo 7671	# of pages ▸ 1
To MARK ESCOBEDO	From LINDA BARNES
Co.	Co.
Dept.	Phone #
Fax #	Fax #

3.1.4 Well Survey

Delta attempted to identify all private and public water wells in the immediate vicinity of the two investigation areas. In conjunction with the door-to-door survey, tenants and residents were questioned regarding the presence of water wells. No wells were located in the investigation areas through this process.

The State Engineers office was contacted to provide information on registered water wells in the vicinities of the investigation areas. The following quarter sections were checked for water wells.

- SW ¼, Section 28, T16N, R73W
- SE ¼, Section 29, T16N, R73W
- NW ¼, Section 33, T16N, R73W
- NE ¼, Section 32, T16N, R73W
- NE ¼, Section 5, T15N, R73W
- SE ¼, Section 5, T15N, R73W
- NW ¼, Section 4, T15N, R73W
- SW ¼, Section 4, T15N, R73W

The record search revealed the following wells:

- A stock well owned by Irvin Heggie, Sr. is located in the SW ¼, NE ¼, Section 5, T15N, R73W.
- UPRR has 6 product recovery wells in the SE ¼, Section 5, T15N, R73W relating to the tie treatment subsurface cleanup procedures.
- UPRR has several monitoring wells in the SW ¼, Section 4, T15N, R73W.

Because of their remote locations, Delta believes that the above wells would not be affected by any contamination originating within the two investigation sites, nor would they influence ground water flow in the investigation areas. All water supply wells for the City of Laramie are located to the east and southeast of town. Figure 2 illustrates the relative locations of the two investigation areas and the water wells identified in the vicinity of Laramie.

3.1.5 Level of Risk

At the time the field measurements were made, Delta determined that the level of risk posed to potential receptors in or near the investigation areas as a result of past or current activities at the abandoned and active service stations was very low. This determination was based on the information obtained during the utility survey, resident and tenant survey and subsequent well research. It is possible that the vapors and hydrocarbon sheen once present at 1322 S. 3rd may reoccur in the future.

Locations of
Water Main Replacements

(Frost Heave near City Shop)

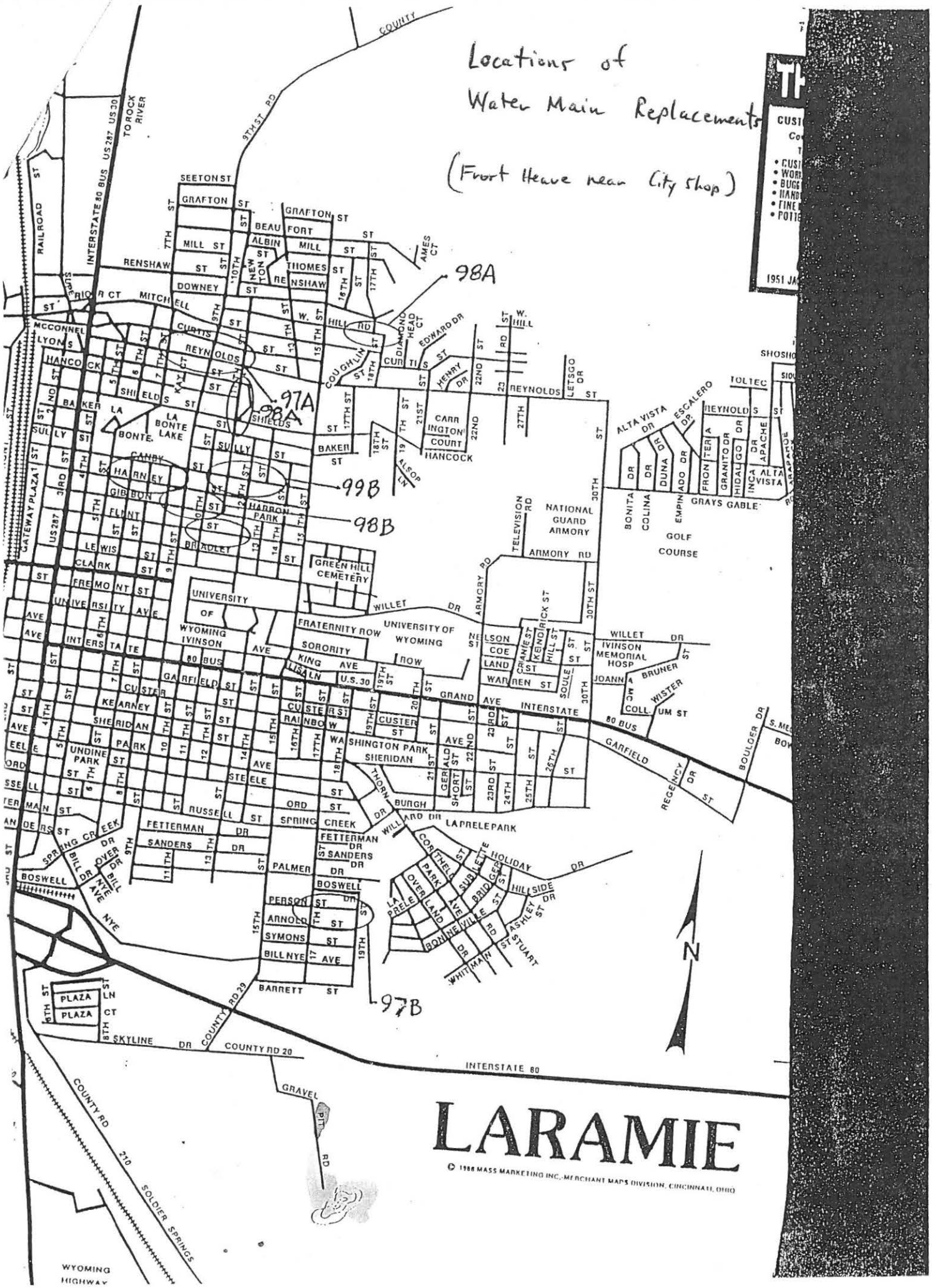

APPENDIX J-3

502 GRAND AVENUE

THE STATE OF WYOMING

JIM GERINGER
GOVERNOR

Department of Environmental Quality

Herschler Building • 122 West 25th Street • Cheyenne, Wyoming 82002

ADMINISTRATION	ABANDONED MINES	AIR QUALITY	INDUSTRIAL SITING	LAND QUALITY	SOLID & HAZARDOUS WASTE	WATER QUALITY
(307) 777-7758	(307) 777-6145	(307) 777-7391	(307) 777-7368	(307) 777-7756	(307) 777-7752	(307) 777-7781
FAX 777-7682	FAX 777-6462	FAX 777-5616	FAX 777-6937	FAX 777-5864	FAX 777-5973	FAX 777-5973

October 13, 2000

Ms. Karen Holland
502 Grand Avenue
Laramie, WY 82070

RE: September 18, 2000 Resource Conservation and Recovery Act (RCRA) Compliance Evaluation Inspection (CEI) at Holland Dry Cleaners, located in Laramie WY.

Dear Ms. Holland:

On September 18, 2000, the Wyoming Department of Environmental Quality/Solid & Hazardous Waste Division (WDEQ/SHWD) conducted a Resource Conservation and Recovery Act (RCRA) Compliance Evaluation Inspection (CEI) of the above referenced facility.

The inspection revealed that this facility is a Conditionally Exempt Small Quantity Generator of hazardous waste (CESQG). To be considered a CESQG your facility must generate less than 220 pounds of hazardous waste or 2.2 pounds of acutely hazardous waste per month. As we discussed during this inspection, this facility is very close to generating over 220 pounds of hazardous waste per month which would put it into the Small Quantity Generator (SQG) category. In order to maintain the CESQG status of this facility, waste minimization and waste disposal planning must be observed.

Please find attached a copy of the inspection checklist and inspection photos. Should you have any questions or comments, feel free to contact me at 307-777-7246.

Sincerely,

Joel Frost

Joel Frost
Senior Environmental Analyst
Solid & Hazardous Waste Division, Inspection & Compliance
jfrost@missc.state.wy.us

WYOMING DEPARTMENT OF ENVIRONMENTAL QUALITY
SOLID AND HAZARDOUS WASTE DIVISION
Hazardous Waste Generator Checklist (All)
Holland Dry Cleaners, Holland Dry Cleaners

Company Name:	Holland Dry Cleaners	
Facility Name:	Holland Dry Cleaners	
EPA ID Number:	WYD982590259	
Facility Address:	502 Grand Avenue	
City State Zip:	Laramie, WY 82070	
Primary Contact:	Karen Holland, 307-742-9505	
Contact Address:	502 Grand Avenue	
City State Zip:	Laramie, WY 82070	
Additional Contacts:	Karen Holland, 307-742-9505	
Inspection Date:	9/18/00	
Report Date:	10/13/00	
Notification Status:		
Inspection Type:	(CEI) Compliance Evaluation	
Primary Inspector:	Joel Frost, Environmental Senior Analyst	
DEQ Participant(s):	Joel Frost, Environmental Senior Analyst	
Weather:	Warm, sunny	
Time In / Time Out:	2:35:00 AM	3:40:00 AM
Ownership:	Private	
Facility Type:	Generator	
Function:		
Generator Type:	Conditionally Exempt SQG	
Photos:	Photos Available	

WYOMING DEPARTMENT OF ENVIRONMENTAL QUALITY
SOLID AND HAZARDOUS WASTE DIVISION
Hazardous Waste Generator Checklist (All)
Holland Dry Cleaners, Holland Dry Cleaners
Inspection Date: 9/18/00

HW Determination [Section 1(b)]

Result	Section	Inspection Item
A	8 1(b)(i)(B)	Does the facility generate solid waste(s) listed in Chapter 2, Section 4 (any listed hazardous waste)?
A	8 1(b)(i)(B)	If yes, list wastes and quantities (include EPA HW #). *Tetrachloroethylene*
NA	8 1(b)(i)(C)	Does the facility generate solid waste(s) listed in Chapter 2, Section 3 that exhibit hazardous characteristics (corrosivity, ignitability, reactivity, TCLP)?
NA	8 1(b)(i)(C)	If yes, list wastes and quantities (include EPA HW #).
A	8 1(b)(i)(C)(I) and (II)	Does the generator determine characteristics by testing or by applying knowledge of processes? *Generator knowledge*
NA	8 1(b)(i)(C)(I)	If determined by testing, did generator use test methods in Chapter 2, Appendix A-C or equivalent? (If equivalent test methods were used, attach a copy of the equivalent method.)
A	8 1(b)(i)(C)(II)	If determined by process knowledge, did generator apply process knowledge of the hazard characteristic in light of the materials or the processes used?
A	8 1(b)	Are there are any other non-hazardous solid wastes generated by the generator? List wastes and types *General waste*
A	8 1(b)	Did the generator test all wastes or apply process knowledge, to determine whether or not they were hazardous? *Process knowledge*

Inspector comments are indicated in italicized font
V = Violation, NA = Not Applicable, IC = In Compliance, A = Applicable, XX = Not Relevant, TBD = To Be Determined, NE = Not Evaluated

HW Generator Status

Result	Section	Inspection Item
IC	2 1(e)(i)	If the facility generates hazardous waste, does the facility generate less than 100 kg (220 lbs) per month or less than 1 kg per month of acute hazardous waste? If YES, generator must comply with 1(a)-(e) *Very close to 220 lb limit.*
IC	2 1(e)	If so, the CESQG must comply with all of the following Chapter 2, Section 1(e) requirements: [1(b)-(e)]
IC	2 1(e)(vii)(A)	Does the CESQG adequately determine whether the waste is hazardous?
IC	2 1(e)(iii)	Does the CESQG determine the amount of HW generated per month? *Very close to 220 lb limit especially during the months when school is in session.*
IC	2 1(e)(vii)(B)	Does the CESQG ever accumulate more than 1000 kg? If more 1000 kg, then generator must comply with all SQG requirements.
IC	2 1(e)(vii)(C)	Are HW managed at a federal or state permitted facility? *Safety Kleen*

Inspector comments are indicated in italicized font
V = Violation, NA = Not Applicable, IC = In Compliance, A = Applicable, XX = Not Relevant, TBD = To Be Determined, NE = Not Evaluated

EPA Identification Number

Result	Section	Inspection Item
A	8 1(c)(i)	Does the generator have an EPA ID number?
IC	8 1(c)(i)	What is the EPA ID number? *WYD982590259*

Inspector comments are indicated in italicized font
V = Violation, NA = Not Applicable, IC = In Compliance, A = Applicable, XX = Not Relevant, TBD = To Be Determined, NE = Not Evaluated

WYOMING DEPARTMENT OF ENVIRONMENTAL QUALITY
SOLID/HAZARDOUS WASTE DIVISION

PHOTOGRAPH REPORT - PHOTO KEY

PAGE: 1/1
SITE NAME : Holland Dry Cleaners
DATE/TIME : September 18, 2000
PHOTOGRAPHER : Joel Frost
WITNESSES :
ROLL NUMBER : Roll #962090

PHOTO#/BEARING/DESCRIPTION

Photo #1: Dry cleaning solvent waste containers.

Photo # 1 Neg # / Roll # 23 / 962090

WYOMING DEPARTMENT OF ENVIRONMENTAL QUALITY
SOLID AND HAZARDOUS WASTE DIVISION

NOTICE OF INSPECTION

Revised 11/97

X Resource Conservation and Recovery Act (RCRA), Wyoming Hazardous Waste Rules and Regulations (WHWRR), as amended
___ Wyoming Solid Waste Rules and Regulations (WSWRR), Wyoming Solid Waste Guidelines, as amended

___ Wyoming Hazardous Waste Permit Dated _____, as modified and/or amended
___ Wyoming Solid Waste Permit Dated _____, as modified and/or amended

Date	Inspector	Time IN	Time OUT	RCRA: Gen. (X) Transp. ( ) TSD ( )	EPA I.D. #	SW File #
9/18/00	Frost	2:35	3:40			

Fac. Func.	Insp. Type		SW:	Facility Name:
Dry Cleaner LESQG	CEI	___ Announced X Unannounced	Municipal ( ) Industrial ( ) Other _____	Holland Dry Cleaner

Facility Representative(s):	Title:	Street Address:
Karen Holland	Owner	502 Grand Ave

Phone # (307) 742-9505	Fax # ( )	City: Laramie	State WY	Zip WY

Reason for Inspection: Entry by Consent (X) _____

X To determine the extent of compliance with the above referenced requirements, which may require the collection of samples, documents, and/or photographs
___ Follow-up inspection to confirm return to compliance
___ Other (Specify) _____
___ Complaint (Briefly describe) _____

___ Samples, Documents, and/or Photos collected (describe below)

1.

2.

3.

4.

Samples requested and received by facility: ( ) Yes ( ) No
If yes: ( ) Duplicate ( ) Split (X) Photos (To be received when processed)

This inspection has revealed the following solid or hazardous waste management problems for this facility:

Good manifests record keeping

Other comments or observations:

Very close to SQG, need to manage amounts so cA has waste to your advantage

The results of this inspection will be reviewed by personnel in the DEQ Solid and Hazardous Waste Division. A final determination of your facility's compliance with applicable regulations will be made following this review. Any supporting documentation requested must be received within 30 days to be considered during this review.

Receipt of this Notice of Inspection is acknowledged. Signature **does not** constitute agreement with findings.	Signature of Lead Inspector
Karen Holland	Noel R. Frost
(Signature of facility representative)	Assisting Inspector(s)

Detailed Facility Report

Facility Summary

HOLLAND DRY CLEANERS
502 GRAND AVENUE, LARAMIE, WY 82070

Facility Information (FRS)

FRS ID: 110007901253
EPA Region: 08
Latitude: 41.310788
Longitude: -105.59076
Industry:
Indian Country: N

Regulatory Interests

Clean Air Act:
Clean Water Act:
Resource Conservation and Recovery Act: Active CESQG (WYD982590259)
Safe Drinking Water Act:

Also Reports

Air Emissions Inventory (EIS):
Greenhouse Gas Emissions (eGGRT):
Toxic Releases (TRI):

Enforcement and Compliance Summary

Statute	Insp (5 Years)	Date of Last Inspection	Current Compliance Status	Qtrs in NC (of 12)	Qtrs in Significant Violation	Informal Enforcement Actions (5 years)	Formal Enforcement Actions (5 years)	EPA Cases	Penalties (5 years)
RCRA	--	--	**No Violation**	0	0	--	--	--	--

Facility/System Characteristics

Facility/System Characteristics

Statute	Identifier	Universe	Status	Areas	Permit Expiration Date	Indian Country	Latitude	Longitude
--	110007901253	--	--	--	--	N	41.310788	-105.59076
RCRA	WYD982590259	CESQG	Active	--	--	N	41.310788	-105.59076

Facility Contact Information

System	Identifier	Facility Name	Facility Address	Contact Name	Contact Telephone
FRS	110007901253	HOLLAND DRY CLEANERS	502 GRAND AVENUE, LARAMIE, WY 82070	x	x
RCR	WYD982590259	HOLLAND DRY CLEANERS	502 GRAND AVE, LARAMIE, WY 82070	x	x

Facility SIC Codes

System	Identifier	SIC Code	SIC Desc
No data records returned			

Facility NAICS Codes

System	Identifier	NAICS Code	NAICS Desc
No data records returned			

Enforcement and Compliance

Compliance Monitoring History (5 years)

Statute	Source ID	System	Inspection Type	Lead Agency	Date	Finding
No data records returned						

Entries in italics are not considered inspections in official counts.

Compliance Summary Data

Statute	Source ID	Current SNC/HPV	Description	Current As Of	Qtrs in NC (of 12)
RCRA	WYD982590259	No	--	02/15/2014	0

Three Year Compliance Status by Quarter

Statute	Program/Pollutant/Violation Type	QTR 1	QTR 2	QTR 3	QTR 4	QTR 5	QTR 6	QTR 7	QTR 8	QTR 9	QTR 10	QTR 11	QTR 12
RCRA (Source ID: WYD982590259)		04/01-06/30 2011	07/01-09/30 2011	10/01-12/31 2011	01/01-03/31 2012	04/01-06/30 2012	07/01-09/30 2012	10/01-12/31 2012	01/01-03/31 2013	04/01-06/30 2013	07/01-09/30 2013	10/01-12/31 2013	01/01-03/31 2014
RCRA	Facility-Level Status	--	--	--	--	--	--	--	--	--	--	--	--

Informal Enforcement Actions (5 Years)

Statute	Source ID	Type of Action	Lead Agency	Date
No data records returned				

Formal Enforcement Actions (5 Years)

Statute	Source ID	Type of Action	Lead Agency	Date	Penalty	Penalty Description
No data records returned						

ICIS Case History (5 years)

Primary Law/Section	Case No.	Case Type	Lead Agency	Case Name	Issued/Filed Date	Settlement Date	Federal Penalty	State/Local Penalty	SEP Cost	Comp Action Cost
No data records returned										

Environmental Conditions

Water Quality

Permit ID	Watershed (HUC 8)	Watershed Name (HUC 8)	Watershed (HUC 12)	Watershed Name (HUC 12)	Receiving Waters	Impaired Waters	Combined Sewer System?
110007901253	10180010	UPPER LARAMIE	101800100501	Laramie River-Laramie	--	No	--

Air Quality

Non-Attainment Area?	Pollutant(s)
No	Ozone
No	Lead
No	Particulate Matter

Pollutants

TRI History of Reported Chemicals Released in Pounds per Year at Site

Year	Total Air Emissions	Surface Water Discharges	Underground Injections	Releases to Land	Total On-site Releases	Total Off-site Releases
No data records returned						

TRI Total Releases and Transfers by Chemical and Year

Chemical Name
No data records returned

Demographic Profile

Demographic Profile of Surrounding Area (3 Miles)

This section provides demographic information regarding the community surrounding the facility. ECHO compliance data alone are not sufficient to determine whether violations at a particular facility had negative impacts on public health or the environment. Statistics are based upon the 2010 US Census and American Community Survey data, and are accurate to the extent that the facility latitude and longitude listed below are correct. The latitude and longitude are obtained from the EPA Locational Reference Table (LRT) when available.

Radius of Area:	3	Land Area:	100%	Households in Area:	13,603
Center latitude:	41.310788	Water Area:	0%	Housing Units in Area:	14,560
Center Longitude:	-105.59076	Population Density:	1,108/sq.mi.	Households on Public Assistance:	145
Total Persons:	31,227	Percent Minority:	11%	Persons Below Poverty Level:	11,314

Race Breakdown	Persons (%)	Age Breakdown	Persons (%)
White:	27,934 (89.45%)	Child 5 years and younger:	1,797 (5.75%)
African-American:	406 (1.3%)	Minors 17 years and younger:	4,968 (15.91%)
Hispanic-Origin:	2,898 (9.28%)	Adults 18 years and older:	26,259 (84.09%)
Asian/Pacific Islander:	1,005 (3.22%)	Seniors 65 years and older:	2,384 (7.63%)
American Indian:	212 (.68%)		
Other/Multiracial:	1,670 (5.35%)		

Education Level (Persons 25 & older)	Persons (%)	Income Breakdown	Households (%)
Less than 9th Grade:	342 (2.27%)	Less than $15,000:	7,222 (47.92%)
9th through 12th Grade:	623 (4.13%)	$15,000 - $25,000:	1,632 (13.04%)
High School Diploma:	2,535 (16.82%)	$25,000 - $50,000:	3,152 (25.19%)
Some College/2-yr:	4,348 (28.85%)	$50,000 - $75,000:	1,886 (15.07%)
B.S./B.A. or More:	7,222 (47.92%)	Greater than $75,000:	3,228 (25.8%)

APPENDIX J-4

211 E. FREMONT

Department of Environmental Quality

To protect, conserve and enhance the quality of Wyoming's environment for the benefit of current and future generations.

Matthew H. Mead, Governor

Todd Parfitt, Director

December 10th, 2012

CERTIFIED MAIL # 7011 2970 0003 9703 1266
RETURN RECEIPT REQUESTED

Mr. Ray Murdock
Ray's Downtown Auto Service
211 E. Fremont
Laramie, WY 82072

RE: December 6th, 2012 Resource Conservation and Recovery Act (RCRA), Compliance Evaluation Inspection (CEI) at Ray's Downtown Auto Service, located at 211 E. Fremont, Laramie, WY

Dear Murdock:

On December 6th, 2012, I conducted an inspection of the above referenced facility to evaluate compliance with Wyoming Solid Waste (SWRR), and Hazardous Waste Rules and Regulations (HWRR).

The inspection revealed that this facility is a Conditionally Exempt Small Quantity Generator (CESQG) of hazardous waste and a used oil generator. To be considered a CESQG, this facility must generate less than 220 pounds of hazardous waste or 2.2 pounds of acutely hazardous waste per month.

The inspection revealed that this facility is a Conditionally Exempt Small Quantity Generator (CESQG) of hazardous waste, a used oil generator and a used oil marketer. To be considered a CESQG, this facility must generate less than 220 pounds of hazardous waste or 2.2 pounds of acutely hazardous waste per month.

The following violation of the Wyoming Hazardous Waste Rules and Regulations was noted during this inspection:

1) The containers, above ground tanks, and UST fill pipes are not labeled or clearly marked with the words "Used Oil". [HWRR, Chapter 12, Section 11 (c)(iii)].

As I indicated during the inspection, return to compliance with the above violation can be accomplished by either scheduling a follow up inspection, providing proof that the containers were labeled (submitting or emailing photos), or by calling me at the phone number below and verbally indicating that the tanks and containers at this facility have

(C) On spec records must contain the date of the shipment or delivery.

(D) On spec records must contain a cross-reference to the record of used oil analysis or other information used to make the determination that the oil meets the specification.

As an alternative marketing used oil as a fuel, there is also have the option of contacting a used oil recycling company (Tri State Oil, Mesa Oil, etc.) to pick up and properly manage your used oil.

Should you have any questions concerning the results of this inspection, or questions regarding the used oil marketer regulations and how to comply with them, please feel free to contact me at (307) 777-7246.
Sincerely,

Joel Frost

Joel Frost
Natural Resource Analyst
Wyoming Department of Environmental Quality
Solid and Hazardous Waste Division
Inspection & Compliance
joel.frost@wyo.gov

Enclosures: Inspection checklist, photo report

Cc: Ray's Downtown Auto Service RCRA file
Bob Breuer, I&C Program Manager

WYOMING DEPARTMENT OF ENVIRONMENTAL QUALITY
SOLID AND HAZARDOUS WASTE DIVISION
Chapters 2, 8 & 12, CESQG & Used Oil Generator - Abbreviated
Chapter 12, Used Oil Marketer Checklist
Ray's Downtown Auto Service, Ray's Downtown Auto Service

Company Name:	Ray's Downtown Auto Service	
Facility Name:	Ray's Downtown Auto Service	
EPA ID Number:	WYR000212910	
Facility Address:	211 E. Fremont	
City State Zip:	Laramie, WY 82072	
Primary Contact:	Ray Murdock, (307) 742-3701	
Contact Address:	211 E. Fremont	
City State Zip:	Laramie, WY 82072	
Additional Contacts:	Ray Murdock, (307) 742-3701	
Inspection Date:	12/6/2012	
Report Date:	12/10/2012	
Notification Status:	Non-Notifier	
Primary Inspector:	Joel Frost,	
DEQ Participant(s):	Joel Frost,	
Weather:	mild	
Time In / Time Out:	12:30:00 PM	12:50:00 PM
Ownership:	Private	
Facility Type:	Haz Waste & Used Oil Generator	
Generator Type:	CESQG	
Photos:	Photos Available	

WYOMING DEPARTMENT OF ENVIRONMENTAL QUALITY
SOLID AND HAZARDOUS WASTE DIVISION
Chapters 2, 8 & 12, CESQG & Used Oil Generator - Abbreviated
Ray's Downtown Auto Service, Ray's Downtown Auto Service
Inspection Date: 12/6/2012

HW Determination [Section 1(b)]

Result	Section	Inspection Item
A	8 1(b)(i)(B)	Does the facility generate solid waste(s) listed in Chapter 2, Section 4 (any listed hazardous waste)?
	8 1(b)(i)(B)	If yes, list wastes and quantities (include EPA HW #).
A	8 1(b)(i)(C)	Does the facility generate solid waste(s) listed in Chapter 2, Section 3 that exhibit hazardous characteristics (corrosivity, ignitability, reactivity, TCLP)? *Parts washer solvent.*
	8 1(b)(i)(C)	If yes, list wastes and quantities (include EPA HW #).
NA	8 1(b)(i)(C)(I)	If determined by testing, did generator use test methods in Chapter 2, Appendix A-C or equivalent? (If equivalent test methods were used, attach a copy of the equivalent method.)
A	8 1(b)(i)(C)(II)	If determined by process knowledge, did generator apply process knowledge of the hazard characteristic in light of the materials or the processes used?
A	8 1(b)	Are there are any other non-hazardous solid wastes generated by the generator? List wastes and types *Used oil, used oil filters.*
NA	P2	Are there additional initiatives beyond solvent substitution taken by the facility that could be considered voluntary pollution prevention?
NA		Does the facility recycle solvents?
NA		Does the facility substitute non-hazardous solvents for hazardous solvents?
NA	Self-Audit	Did the handler perform a self-audit using I&C guideline #1 or the video entitled, "Ready To Do Business" that we provided? (Vehicle service facilities only. This item is not required by the HWRR.)
NE	VRP	Is the facility aware of the Voluntary Remediation Program and the need to have a P2 Plan in-place to be eligible for the VRP?
NE	VRP	Does the facility have a P2 plan? If so, please briefly describe the plan that was presented to the inspector.

Inspector comments are indicated in italicized font
V = Violation, NA = Not Applicable, IC = In Compliance, A = Applicable, XX = Not Relevant, TBD = To Be Determined, NE = Not Evaluated

HW Generator Status

Result	Section	Inspection Item
IC	2 1(e)(i)	If the facility generates hazardous waste, does the facility generate less than 100 kg (220 lbs) per month or less than 1 kg per month of acute hazardous waste? If YES, generator must comply with 1(a)-(e).
	2 1(e)	If so, the CESQG must comply with all of the following Chapter 2, Section 1(e) requirements: [1(b)-(e)](CESQG Only).
IC	2 1(e)(vii)(A)	Does the CESQG adequately determine whether the waste is hazardous?(CESQG Only).
IC	2 1(e)(iii)	Does the CESQG determine the amount of HW generated per month?(CESQG Only).
IC	2 1(e)(vii)(B)	Does the CESQG ever accumulate more than 1000 kg? If more 1000 kg, then generator must comply with all SQG requirements (CESQG Only).
IC	2 1(e)(vii)(C)	Are HW managed at a federal or state permitted facility?(CESQG Only)

Inspector comments are indicated in italicized font
V = Violation, NA = Not Applicable, IC = In Compliance, A = Applicable, XX = Not Relevant, TBD = To Be Determined, NE = Not Evaluated

EPA Identification Number

Result	Section	Inspection Item
IC	8 1(c)(i)	Does the generator have an EPA ID number?

	12 11(a)(ii)(B)(I)(4.)	Draining or otherwise removing used oil from material containing or otherwise contaminated with used oil to remove excessive oil according to the requirement. *N/A*
	12 11(a)(ii)(B)(I)(5.)	Filtering, separating or otherwise reconditioning used oil before burning it in a space heater. *N/A*
IC	12 17	Does the generator dispose of used oil and/or use it as a dust suppressant?
NA	1 1(f)(i)	If the facility is a retail facility, are there greater than 1,000 scrap tires being stored? If so, does the facility have a solid waste storage permit?
NA	12 11(c)	Does the generator have an SPCC plan that adequately addresses used oil spills and cleanup and total waste containment?
NA	12 11 (d)i	Does the generator burn used oil in a space heater that meets the following requirement: The burner burns only used oil for energy recovery generated by the owner/operator and household do-it-yourselfers (DIYs)?
NA	12 11(d)ii	Does the space heater have a maximum capacity of not more than 0.5 million Btu/hr?
NA	12 11(d)iii	Are the space heater combustion gases vented to the outside?

Inspector comments are indicated in italicized font
V = Violation, NA = Not Applicable, IC = In Compliance, A = Applicable, XX = Not Relevant, TBD = To Be Determined, NE = Not Evaluated

Used Oil Filters [Chapter 2, Section 1(d)(ii)(M)]

Result	Section	Inspection Item
	2 1(d)(ii)(M)	Used Oil Filters
A	2 1(d)(ii)(M)	Does the owner/operator generate used oil filters? If YES, must comply with 1(a) and either (b), (c) or (d).
IC	2 1(d)(ii)(M)	Is there evidence the filters are non-terne? If NO, evaluate compliance with the hazardous waste generator requirements.
NA	2 1(d)(ii)(M)(I)	Is there evidence the filters are hot-drained by puncturing the filter anti-drain back valve or the filter dome end?
NA	2 1(d)(ii)(M)(II)	Is there evidence the filters are hot-drained by crushing?
NA	2 1(d)(ii)(M)(III)	Is there evidence the filters are hot-drained by dismantling?
IC	2 1(d)(ii)(M)(IV	Is there evidence the filters are hot-drained using any other equivalent method that will remove the used oil?

Inspector comments are indicated in italicized font
V = Violation, NA = Not Applicable, IC = In Compliance, A = Applicable, XX = Not Relevant, TBD = To Be Determined, NE = Not Evaluated

WYOMING DEPARTMENT OF ENVIRONMENTAL QUALITY
SOLID AND HAZARDOUS WASTE DIVISION
Chapter 12, Used Oil Marketer Checklist
Ray's Downtown Auto Service, Ray's Downtown Auto Service
Inspection Date: 12/6/2012

Chapter 12, Section 16, Standards For Used Oil Fuel Marketers

Result	Section	Inspection Item
	12,16(a)(i)(A and B)	APPLICABILITY. Any person who conducts the following activities is subject to the requirements of this section: A) Directs shipment of off-spec used oil to a used oil burner or B) First claims the used oil to be burned for energy recovery meets the used oil fuel specifications under HWRR Chapter 12, Section 10(b). (See page 12-80 for a listing of those persons that are not marketers)
IC	12 16(a)(iii)	The used oil marketer must comply with one of the following set of standards (#2-5):
A	12 16(a)(iii)(A)	Does the marketer comply with standards for Used Oil Generators (use Used Oil Generator checklist to verify compliance)?
NA	12 16(a)(iii)(B)	Does the marketer comply with standards for Used Oil Transporter and Transfer Facilities (use Used Oil Transporter checklist to verify compliance)?
NA	12 16(a)(iii)(C)	Does the marketer comply with standards for Used Oil Processors and Re-refiners (use Used Oil Processors and Re-refiners checklist to verify compliance)?
NA	12 16(a)(iii)(D)	Does the marketer comply with standards for Used Oil Burners who burn Off-Spec Used Oil for Energy Recovery (use Burner/Blender checklist to verify compliance)?
V	12 16(c)(i)	Does the generator, transporter, processor/re-refiner, or burner have analyses to verify the used oil fuel meets the specification?
NA	12, 16(b)(i)	Does the used oil fuel marketer initiate shipments of off-specification used oil only to a used oil burner who has obtained an EPA ID Number?
NA	12,16(b)(ii)	Does the used oil fuel marketer initiate shipments of off-specification used oil only to a used oil burner who burns the used oil in either of the following: 1) an 'industrial furnace'; or 2) a 'boiler' identified in Section 15(b)(i) [Page 12-75] of HWRR Chapter 12? [NOTE: A used oil-fired space heater is not classified or defined as a boiler or an industrial furnace under the provisions of HWRR.]
TBD	12 16(c)(ii)	Are the used oil on-spec analysis records being kept for 3 years?
A	12 16(d)	Does the used oil fuel marketer have an EPA I.D. number? *WYR000212910*
NA	12 16(e)(i)(A)	If the marketer has directed a shipment of off-spec used oil to a burner, does the marketer keep the name and address of transporter who delivers used oil to the burner?
NA	12 16(e)(i)(B)	If the marketer has directed a shipment of off-spec used oil to a burner, does the marketer keep the name and address of burner who will receive the used oil?
NA	12 16(e)(i)(C)	If the marketer has directed a shipment of off-spec used oil to a burner, does the marketer keep the EPA I.D. number of the transporter who delivers the used oil to the burner?
NA	12 16(e)(i)(D)	If the marketer has directed a shipment of off-spec used oil to a burner, does the marketer keep the EPA I.D. number of the burner?
NA	12 16(e)(i)(E)	If the marketer has directed a shipment of off-spec used oil to a burner, does the marketer keep a record of the quantity of the used oil shipped?
NA	12 16(e)(i)(F)	If the marketer has directed a shipment of off-spec used oil to a burner, does the marketer keep the date of shipment?
TBD	12 16(e)(ii)	Does the generator, transporter, processor/re-refiner, or burner who first claims the used oil meets the fuel specification keep a record of each shipment of used oil to an on-spec used oil burner?
TBD	12 16(e)(ii)(A)	Do the on-spec records contain the name and address of facility receiving the shipment?
TBD	12 16(e)(ii)(B)	Do the on-spec records contain the quantity of used oil fuel delivered?
NE	12 16(e)(ii)(C)	Do the on-spec records contain the date of the shipment or delivery?
TBD	12 16(e)(ii)(D)	Do the on-spec records contain cross-reference to the record of used oil analysis or other information used to make the determination the oil meets the specification?
TBD	12 16(e)(iii)	Are the on-spec records being kept for three years?

Site Location: Ray's Downtown Auto Service

Date Taken:	12/6/12
Taken By:	Joel Frost
Caption:	Used oil containers and tank

Site Location: Ray's Downtown Auto Service

Date Taken:	12/6/12
Taken By:	Joel Frost
Caption:	Used oil drain container, not labeled

WYOMING DEPARTMENT OF ENVIRONMENTAL QUALITY
SOLID AND HAZARDOUS WASTE DIVISION

NOTICE OF INSPECTION

Revised 11/97

___X___ Resource Conservation and Recovery Act (RCRA), Wyoming Hazardous Waste Rules and Regulations (WHWRR), as amended
_____ Wyoming Solid Waste Rules and Regulations (WSWRR), Wyoming Solid Waste Guidelines, as amended

_____ Wyoming Hazardous Waste Permit Dated _____, as modified and/or amended
_____ Wyoming Solid Waste Permit Dated _____, as modified and/or amended

Date	Inspector	Time IN	Time OUT	RCRA: Gen. (X) Transp. ( ) TSD ( )	EPA I.D. #	SW File #
12/6/12	Frost	12:30pm	12:50pm			

Fac. Func.	Insp. Type		SW: Municipal ( ) Industrial ( ) Other _____	Facility Name:
Vehicle Service	CEI	___ Announced ___X___ Unannounced		Rax's Downtown Auto Service

Facility Representative(s):	Title:	Street Address:
Roy Murdock	Owner	211 E Fremont

Phone # (307) 742-3701	Fax # ( )	City: Laramie	State WY	Zip 82072

Reason for Inspection: Entry by Consent (X) _____

___X___ To determine the extent of compliance with the above referenced requirements, which may require the collection of samples, documents, and/or photographs
_____ Follow-up inspection to confirm return to compliance
_____ Other (Specify) _____
_____ Complaint (Briefly describe) _____

_____ Samples, Documents, and/or Photos collected (describe below)

1.

2.

3.

4.

Samples requested and received by facility: ( ) Yes ( ) No
If yes: ( ) Duplicate ( ) Split ( ) Photos (To be received when processed)

This inspection has revealed the following solid or hazardous waste management problems for this facility:

1) Used oil containers were not labeled "used oil"
2) To give used oil away to other businesses for fuel, must comply w/the used oil marketer regulations

Other comments or observations:

1) Recommend puncturing used oil filter while draining

The results of this inspection will be reviewed by personnel in the DEQ Solid and Hazardous Waste Division. A final determination of your facility's compliance with applicable regulations will be made following this review. Any supporting documentation requested must be received within 30 days to be considered during this review.

Receipt of this Notice of Inspection is acknowledged. Signature **does not** constitute agreement with findings.

_____
(Signature of facility representative)

Signature of Lead Inspector
Fred D. Frost

Assisting Inspector(s)

Detailed Facility Report

Facility Summary

RAY'S DOWNTOWN AUTO SERVICE
211 E. FREMONT, LARAMIE, WY 82072

Facility Information (FRS)

FRS ID: 110054877451
EPA Region: 08
Latitude: 41.314195
Longitude: -105.598579
Industry:
Indian Country: N

Regulatory Interests

Clean Air Act:
Clean Water Act:
Resource Conservation and Recovery Act: Active CESQG (WYR000212910)
Safe Drinking Water Act:

Also Reports

Air Emissions Inventory (EIS):
Greenhouse Gas Emissions (eGGRT):
Toxic Releases (TRI):

Enforcement and Compliance Summary

Statute	Insp (5 Years)	Date of Last Inspection	Current Compliance Status	Qtrs in NC (of 12)	Qtrs in Significant Violation	Informal Enforcement Actions (5 years)	Formal Enforcement Actions (5 years)	EPA Cases	Penalties (5 years)
RCRA	1	12/06/2012	**No Violation**	1	0	--	--	--	--

Facility/System Characteristics

Facility/System Characteristics

Statute	Identifier	Universe	Status	Areas	Permit Expiration Date	Indian Country	Latitude	Longitude
--	110054877451	--	--	--	--	N	41.314195	-105.598579
RCRA	WYR000212910	CESQG	Active	--	--	N	--	--

Facility Contact Information

System	Identifier	Facility Name	Facility Address	Contact Name	Contact Telephone
FRS	110054877451	RAY'S DOWNTOWN AUTO SERVICE	211 E. FREMONT, LARAMIE, WY 82072	x	x
RCR	WYR000212910	RAY'S DOWNTOWN AUTO SERVICE	211 E. FREMONT, LARAMIE, WY 82072	x	x

Facility SIC Codes

System	Identifier	SIC Code	SIC Desc
No data records returned			

Facility NAICS Codes

System	Identifier	NAICS Code	NAICS Desc
No data records returned			

Enforcement and Compliance

Compliance Monitoring History (5 years)

Statute	Source ID	System	Inspection Type	Lead Agency	Date	Finding
RCRA	WYR000212910	RCR	COMPLIANCE EVALUATION INSPECTION ON-SITE	State	12/06/2012	Violations Or Compliance Issues Were Found

Entries in italics are not considered inspections in official counts.

Compliance Summary Data

Statute	Source ID	Current SNC/HPV	Description	Current As Of	Qtrs in NC (of 12)
RCRA	WYR000212910	No	--	02/15/2014	1

Three Year Compliance Status by Quarter

Statute	Program/Pollutant/Violation Type		QTR 1	QTR 2	QTR 3	QTR 4	QTR 5	QTR 6	QTR 7	QTR 8	QTR 9	QTR 10	QTR 11	QTR 12
RCRA (Source ID: WYR000212910)			04/01-06/30 2011	07/01-09/30 2011	10/01-12/31 2011	01/01-03/31 2012	04/01-06/30 2012	07/01-09/30 2012	10/01-12/31 2012	01/01-03/31 2013	04/01-06/30 2013	07/01-09/30 2013	10/01-12/31 2013	01/01-03/31 2014
RCRA	Facility-Level Status		--	--	--	--	--	--	In Viol	--	--	--	--	--
	Violation	Agency												
RCRA	Used Oil - Fuel Marketers	WY	--	--	--	--	--	--	DEC-06-2012 DEC -14-2012	--	--	--	--	--
RCRA	Used Oil - Generators	WY	--	--	--	--	--	--	DEC-06-2012 DEC -14-2012	--	--	--	--	--

Informal Enforcement Actions (5 Years)

Statute	Source ID	Type of Action	Lead Agency	Date
No data records returned				

Formal Enforcement Actions (5 Years)

Statute	Source ID	Type of Action	Lead Agency	Date	Penalty	Penalty Description
No data records returned						

ICIS Case History (5 years)

Primary Law/Section	Case No.	Case Type	Lead Agency	Case Name	Issued/Filed Date	Settlement Date	Federal Penalty	State/Local Penalty	SEP Cost	Comp Action Cost
No data records returned										

Environmental Conditions

Water Quality

Permit ID	Watershed (HUC 8)	Watershed Name (HUC 8)	Watershed (HUC 12)	Watershed Name (HUC 12)	Receiving Waters	Impaired Waters	Combined Sewer System?
110054877451	10180010	UPPER LARAMIE	101800100501	Laramie River-Laramie	--	No	--

Air Quality

Non-Attainment Area?	Pollutant(s)
No	Ozone
No	Lead
No	Particulate Matter

Pollutants

TRI History of Reported Chemicals Released in Pounds per Year at Site

Year	Total Air Emissions	Surface Water Discharges	Underground Injections	Releases to Land	Total On-site Releases	Total Off-site Releases
No data records returned						

TRI Total Releases and Transfers by Chemical and Year

Chemical Name
No data records returned

Demographic Profile

Demographic Profile of Surrounding Area (3 Miles)

This section provides demographic information regarding the community surrounding the facility. ECHO compliance data alone are not sufficient to determine whether violations at a particular facility had negative impacts on public health or the environment. Statistics are based upon the 2010 US Census and American Community Survey data, and are accurate to the extent that the facility latitude and longitude listed below are correct. The latitude and longitude are obtained from the EPA Locational Reference Table (LRT) when available.

Radius of Area:	3	Land Area:	100%	Households in Area:	13,310
Center latitude:	41.314195	Water Area:	0%	Housing Units in Area:	14,252
Center Longitude:	-105.598579	Population Density:	1,084/sq.mi.	Households on Public Assistance:	145
Total Persons:	30,522	Percent Minority:	11%	Persons Below Poverty Level:	11,145

Race Breakdown	Persons (%)	Age Breakdown	Persons (%)
White:	27,271 (89.35%)	Child 5 years and younger:	1,734 (5.68%)
African-American:	404 (1.32%)	Minors 17 years and younger:	4,835 (15.84%)
Hispanic-Origin:	2,862 (9.38%)	Adults 18 years and older:	25,688 (84.16%)
Asian/Pacific Islander:	991 (3.25%)	Seniors 65 years and older:	2,342 (7.67%)
American Indian:	213 (.7%)		
Other/Multiracial:	1,643 (5.38%)		

Education Level (Persons 25 & older)	Persons (%)	Income Breakdown	Households (%)
Less than 9th Grade:	343 (2.34%)	Less than $15,000:	6,968 (47.48%)
9th through 12th Grade:	625 (4.26%)	$15,000 - $25,000:	1,593 (13.04%)
High School Diploma:	2,479 (16.89%)	$25,000 - $50,000:	3,087 (25.26%)
Some College/2-yr:	4,260 (29.03%)	$50,000 - $75,000:	1,855 (15.18%)
B.S./B.A. or More:	6,968 (47.48%)	Greater than $75,000:	3,089 (25.28%)

APPENDIX J-5

570 N. 3RD STREET

Detailed Facility Report

Facility Summary

REX CLEANERS
570 N 3RD STREET, SUITE E, LARAMIE, WY 82070

Facility Information (FRS)

FRS ID: 110005271623
EPA Region: 08
Latitude: 41.308469
Longitude: -105.593884
Industry:
Indian Country: N

Regulatory Interests

Clean Air Act:
Clean Water Act:
Resource Conservation and Recovery Act: Active CESQG (WY0000878900)
Safe Drinking Water Act:

Also Reports

Air Emissions Inventory (EIS):
Greenhouse Gas Emissions (eGGRT):
Toxic Releases (TRI):

Enforcement and Compliance Summary

Statute	Insp (5 Years)	Date of Last Inspection	Current Compliance Status	Qtrs in NC (of 12)	Qtrs in Significant Violation	Informal Enforcement Actions (5 years)	Formal Enforcement Actions (5 years)	EPA Cases	Penalties (5 years)
RCRA	--	--	**No Violation**	0	0	--	--	--	--

Facility/System Characteristics

Facility/System Characteristics

Statute	Identifier	Universe	Status	Areas	Permit Expiration Date	Indian Country	Latitude	Longitude
--	110005271623	--	--	--	--	N	41.308469	-105.593884
RCRA	WY0000878900	CESQG	Active	--	--	N	--	--

Facility Contact Information

System	Identifier	Facility Name	Facility Address	Contact Name	Contact Telephone
FRS	110005271623	REX CLEANERS	570 N 3RD STREET, SUITE E, LARAMIE, WY 82070	x	x
RCR	WY0000878900	REX CLEANERS	570 N 3RD STREET, SUITE E, LARAMIE, WY 82070	x	x

Facility SIC Codes

System	Identifier	SIC Code	SIC Desc
No data records returned			

Facility NAICS Codes

System	Identifier	NAICS Code	NAICS Desc
No data records returned			

Enforcement and Compliance

Compliance Monitoring History (5 years)

Statute	Source ID	System	Inspection Type	Lead Agency	Date	Finding
No data records returned						

Entries in italics are not considered inspections in official counts.

Compliance Summary Data

Statute	Source ID	Current SNC/HPV	Description	Current As Of	Qtrs in NC (of 12)
RCRA	WY0000878900	No	--	02/15/2014	0

Three Year Compliance Status by Quarter

Statute	Program/Pollutant/Violation Type	QTR 1	QTR 2	QTR 3	QTR 4	QTR 5	QTR 6	QTR 7	QTR 8	QTR 9	QTR 10	QTR 11	QTR 12
RCRA (Source ID: WY0000878900)		04/01-06/30 2011	07/01-09/30 2011	10/01-12/31 2011	01/01-03/31 2012	04/01-06/30 2012	07/01-09/30 2012	10/01-12/31 2012	01/01-03/31 2013	04/01-06/30 2013	07/01-09/30 2013	10/01-12/31 2013	01/01-03/31 2014
RCRA	Facility-Level Status	--	--	--	--	--	--	--	--	--	--	--	--

Informal Enforcement Actions (5 Years)

Statute	Source ID	Type of Action	Lead Agency	Date
No data records returned				

Formal Enforcement Actions (5 Years)

Statute	Source ID	Type of Action	Lead Agency	Date	Penalty	Penalty Description
No data records returned						

ICIS Case History (5 years)

Primary Law/Section	Case No.	Case Type	Lead Agency	Case Name	Issued/Filed Date	Settlement Date	Federal Penalty	State/Local Penalty	SEP Cost	Comp Action Cost
No data records returned										

Environmental Conditions

Water Quality

Permit ID	Watershed (HUC 8)	Watershed Name (HUC 8)	Watershed (HUC 12)	Watershed Name (HUC 12)	Receiving Waters	Impaired Waters	Combined Sewer System?
110005271623	10180010	UPPER LARAMIE	101800100501	Laramie River-Laramie	--	No	--

Air Quality

Non-Attainment Area?	Pollutant(s)
No	Ozone
No	Lead
No	Particulate Matter

Pollutants

TRI History of Reported Chemicals Released in Pounds per Year at Site

Year	Total Air Emissions	Surface Water Discharges	Underground Injections	Releases to Land	Total On-site Releases	Total Off-site Releases
No data records returned						

TRI Total Releases and Transfers by Chemical and Year

Chemical Name
No data records returned

Demographic Profile

Demographic Profile of Surrounding Area (3 Miles)

This section provides demographic information regarding the community surrounding the facility. ECHO compliance data alone are not sufficient to determine whether violations at a particular facility had negative impacts on public health or the environment. Statistics are based upon the 2010 US Census and American Community Survey data, and are accurate to the extent that the facility latitude and longitude listed below are correct. The latitude and longitude are obtained from the EPA Locational Reference Table (LRT) when available.

Radius of Area:	3	Land Area:	100%	Households in Area:	13,551
Center latitude:	41.308469	Water Area:	0%	Housing Units in Area:	14,508
Center Longitude:	-105.593884	Population Density:	1,104/sq.mi.	Households on Public Assistance:	145
Total Persons:	31,096	Percent Minority:	11%	Persons Below Poverty Level:	11,290

Race Breakdown	Persons (%)	Age Breakdown	Persons (%)
White:	27,807 (89.42%)	Child 5 years and younger:	1,790 (5.76%)
African-American:	405 (1.3%)	Minors 17 years and younger:	4,943 (15.9%)
Hispanic-Origin:	2,890 (9.29%)	Adults 18 years and older:	26,153 (84.1%)
Asian/Pacific Islander:	1,004 (3.23%)	Seniors 65 years and older:	2,373 (7.63%)
American Indian:	212 (.68%)		
Other/Multiracial:	1,668 (5.36%)		

Education Level (Persons 25 & older)	Persons (%)	Income Breakdown	Households (%)
Less than 9th Grade:	343 (2.29%)	Less than $15,000:	7,170 (47.81%)
9th through 12th Grade:	624 (4.16%)	$15,000 - $25,000:	1,623 (13.03%)
High School Diploma:	2,527 (16.85%)	$25,000 - $50,000:	3,142 (25.23%)
Some College/2-yr:	4,333 (28.89%)	$50,000 - $75,000:	1,881 (15.1%)
B.S./B.A. or More:	7,170 (47.81%)	Greater than $75,000:	3,201 (25.7%)

Detailed Facility Report

Facility Summary

REX CLEANERS
UNK, LARAMIE, WY 82070

Facility Information (FRS)

FRS ID: 110010413677
EPA Region: 08
Latitude: --
Longitude: --
Industry:
Indian Country: N

Regulatory Interests

Clean Air Act: Operating Minor (5600100007)
Clean Water Act:
Resource Conservation and Recovery Act:
Safe Drinking Water Act:

Also Reports

Air Emissions Inventory (EIS):
Greenhouse Gas Emissions (eGGRT):
Toxic Releases (TRI):

Enforcement and Compliance Summary

Statute	Insp (5 Years)	Date of Last Inspection	Current Compliance Status	Qtrs in NC (of 12)	Qtrs in Significant Violation	Informal Enforcement Actions (5 years)	Formal Enforcement Actions (5 years)	EPA Cases	Penalties (5 years)
CAA	--	--	**No Violation**	0	0	--	--	--	--

Facility/System Characteristics

Facility/System Characteristics

Statute	Identifier	Universe	Status	Areas	Permit Expiration Date	Indian Country	Latitude	Longitude
--	110010413677	--	--	--	--	N	--	--
CAA	5600100007	Other Minor	Operating	SIP	--	N	--	--

Facility Contact Information

System	Identifier	Facility Name	Facility Address	Contact Name	Contact Telephone
FRS	110010413677	REX CLEANERS	UNK, LARAMIE, WY 82070	x	x
AFS	5600100007	REX CLEANERS	IN TOWN, LARAMIE, WY 99999	x	x

Facility SIC Codes

System	Identifier	SIC Code	SIC Desc
AFS	5600100007	7219	--

Facility NAICS Codes

System	Identifier	NAICS Code	NAICS Desc
AFS	5600100007	812320	Drycleaning and Laundry Services (except Coin-Operated)

Enforcement and Compliance

Compliance Monitoring History (5 years)

Statute	Source ID	System	Inspection Type	Lead Agency	Date	Finding
No data records returned						

Entries in italics are not considered inspections in official counts.

Compliance Summary Data

Statute	Source ID	Current SNC/HPV	Description	Current As Of	Qtrs in NC (of 12)
CAA	5600100007	No	--	02/15/2014	0

Three Year Compliance Status by Quarter

Statute	Program/Pollutant/Violation Type	QTR 1	QTR 2	QTR 3	QTR 4	QTR 5	QTR 6	QTR 7	QTR 8	QTR 9	QTR 10	QTR 11	QTR 12
CAA (Source ID: 5600100007)		04/01-06/30 2011	07/01-09/30 2011	10/01-12/31 2011	01/01-03/31 2012	04/01-06/30 2012	07/01-09/30 2012	10/01-12/31 2012	01/01-03/31 2013	04/01-06/30 2013	07/01-09/30 2013	10/01-12/31 2013	01/01-03/31 2014
	Facility-Level Status	No Viol	No Viol	No Viol	No Viol	No Viol	No Viol	No Viol	No Viol	No Viol	No Viol	No Viol	No Viol
	HPV History	--	--	--	--	--	--	--	--	--	--	--	--
	Program/Pollutant in Current Violation												
CAA	SIP	--	--	--	--	--	--	--	--	--	--	--	--

Informal Enforcement Actions (5 Years)

Statute	Source ID	Type of Action	Lead Agency	Date
No data records returned				

Formal Enforcement Actions (5 Years)

Statute	Source ID	Type of Action	Lead Agency	Date	Penalty	Penalty Description
No data records returned						

ICIS Case History (5 years)

Primary Law/Section	Case No.	Case Type	Lead Agency	Case Name	Issued/Filed Date	Settlement Date	Federal Penalty	State/Local Penalty	SEP Cost	Comp Action Cost
No data records returned										

Environmental Conditions

Water Quality

Permit ID	Watershed (HUC 8)	Watershed Name (HUC 8)	Watershed (HUC 12)	Watershed Name (HUC 12)	Receiving Waters	Impaired Waters	Combined Sewer System?
No data records returned							

Air Quality

Non-Attainment Area?	Pollutant(s)
No	Ozone
No	Lead
No	Particulate Matter

Pollutants

TRI History of Reported Chemicals Released in Pounds per Year at Site

Year	Total Air Emissions	Surface Water Discharges	Underground Injections	Releases to Land	Total On-site Releases	Total Off-site Releases
No data records returned						

TRI Total Releases and Transfers by Chemical and Year

Chemical Name
No data records returned

Demographic Profile

Demographic Profile of Surrounding Area (3 Miles)

This section provides demographic information regarding the community surrounding the facility. ECHO compliance data alone are not sufficient to determine whether violations at a particular facility had negative impacts on public health or the environment. Statistics are based upon the 2010 US Census and American Community Survey data, and are accurate to the extent that the facility latitude and longitude listed below are correct. The latitude and longitude are obtained from the EPA Locational Reference Table (LRT) when available.

No demographic information provided for this facility.